

**PUBLIC PATH EXTINGUISHMENT ORDER**

**HIGHWAYS ACT 1980**

**BABERGH DISTRICT COUNCIL  
(SPROUGHTON FOOTPATH NO 15(PART) AND WASHBROOK FOOTPATH  
NO 13(PART)) PUBLIC PATH EXTINGUISHMENT ORDER 2023**

This order is made by Babergh District Council ("the authority") under Section 118 of the Highways Act 1980 ("the 1980 Act") because it appears to the authority that the footpaths described below are not needed for public use.

Suffolk County Council has been consulted as required by Section 120(2) of the 1980 Act and Suffolk County Council has consented to the making of this order.


**BY THIS ORDER:**

1. The public rights of way over the land situate at Sproughton and Washbrook shown by a continuous bold line on the map attached to this order and described in the Schedule to this order shall be extinguished on the date of confirmation of this order.

GIVEN under the Common Seal of Babergh District Council this 23<sup>rd</sup> day of  
June 2023

THE COMMON SEAL of )  
BABERGH DISTRICT )  
COUNCIL was hereunto )  
affixed in the presence of: )

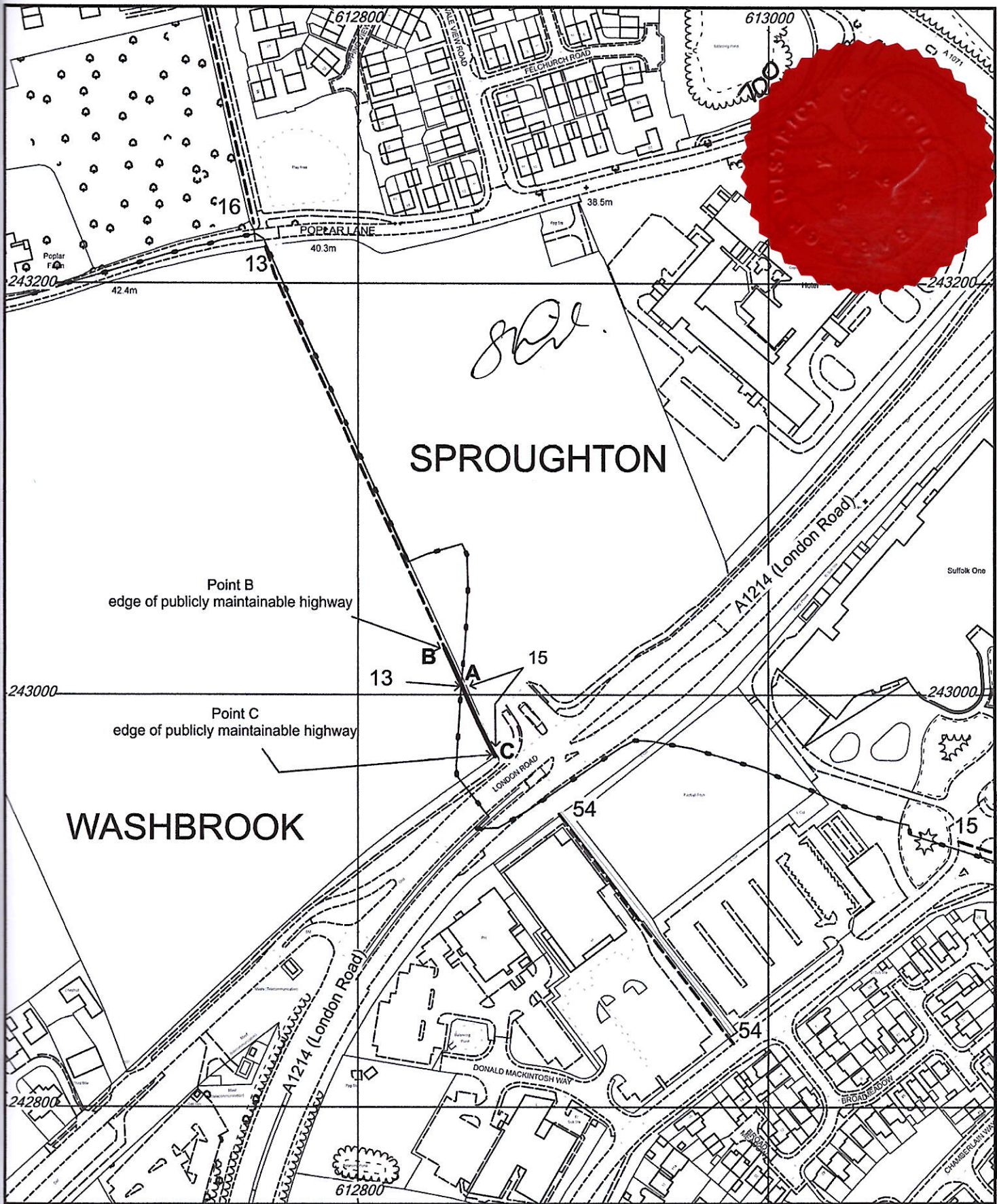
Authorised Officer



## SCHEDULE




**Sproughton Footpath No 15(part)** – The entire width of that part of Sproughton Footpath No 15 commencing at Ordnance Survey grid reference TM12854300 at point A at a junction with Washbrook Footpath No 13 at the definitive map parish boundary and proceeding in a south south easterly direction for approximately 38 metres to a junction with the A1214 road (London Road) at Ordnance Survey grid reference TM12864297 at point C; this being the route shown between points A – C on the order map.

**Washbrook Footpath No 13(part)** - The entire width of that part of Washbrook Footpath No 13 commencing at Ordnance Survey grid reference TM12844302 at point B at a junction with a publicly maintainable highway and proceeding in a south south easterly direction for approximately 19 metres to a junction with Sproughton Footpath No 15 at the definitive map parish boundary at Ordnance Survey grid reference TM12854300 at point A; this being the route shown between points B – A on the order map.



**Map referred to in the Babergh District Council (Sproughton Footpath No 15(Part) and Washbrook Footpath No 13(Part)) Public Path Extinguishment Order 2023 – Highways Act 1980 Section 118**



-  Footpath to be extinguished (A - C) (B - A)
  -  Unaffected footpaths
  -  Definitive Map Parish Boundary
- Ordnance Survey MasterMap Crown Copyright. All rights reserved. Suffolk County Council Licence No. 100023395 2023

Scale  
**1:2500 @ A4**

