






Legend

-  Babergh DC boundary
- Appropriate SuDS**
-  Infiltration preferable
-  Attenuation preferable
-  Combined infiltration / attenuation
-  Main rivers

Babergh and Tendring SFRA
Version: Final

Date: 17 March 2009

File location: N:/Projects/2008s3779/
Babergh SFRA Final Report

Reproduced from the Ordnance Survey Mapping
with the permission of the Controller of Her
Majesty's Stationery Office ©.

Unauthorised reproduction infringes Crown
copyright and may lead to prosecution or civil
proceedings. Babergh District Council Licence No.
100023274 2009

Scale 1:150,000