

Dwg name: C:\DOCUMENTS-1\Temp\AcPublish_5160\Figure 3.1 - Site Location Plan - Sept 11.dwg

Client:	Babergh District Council & Suffolk County Council
Project:	Sudbury Transport Study

Title:	Sudbury/ Great Cornard Site Plan
--------	----------------------------------

AECOM

Tel: +44 (0) 121 262 1900
 Fax: +44 (0) 121 262 1999
 www.aecom.com

Beaufort House, 94/96 Newhall Street, Birmingham, B3 1PB

Design:	RB	CAD:	BM/IV
Chk'd:	AK	App'd:	NA
Date:	Sept 2011	Scale:	NTS
No. Figure 3.1			Rev: -

CM
A3

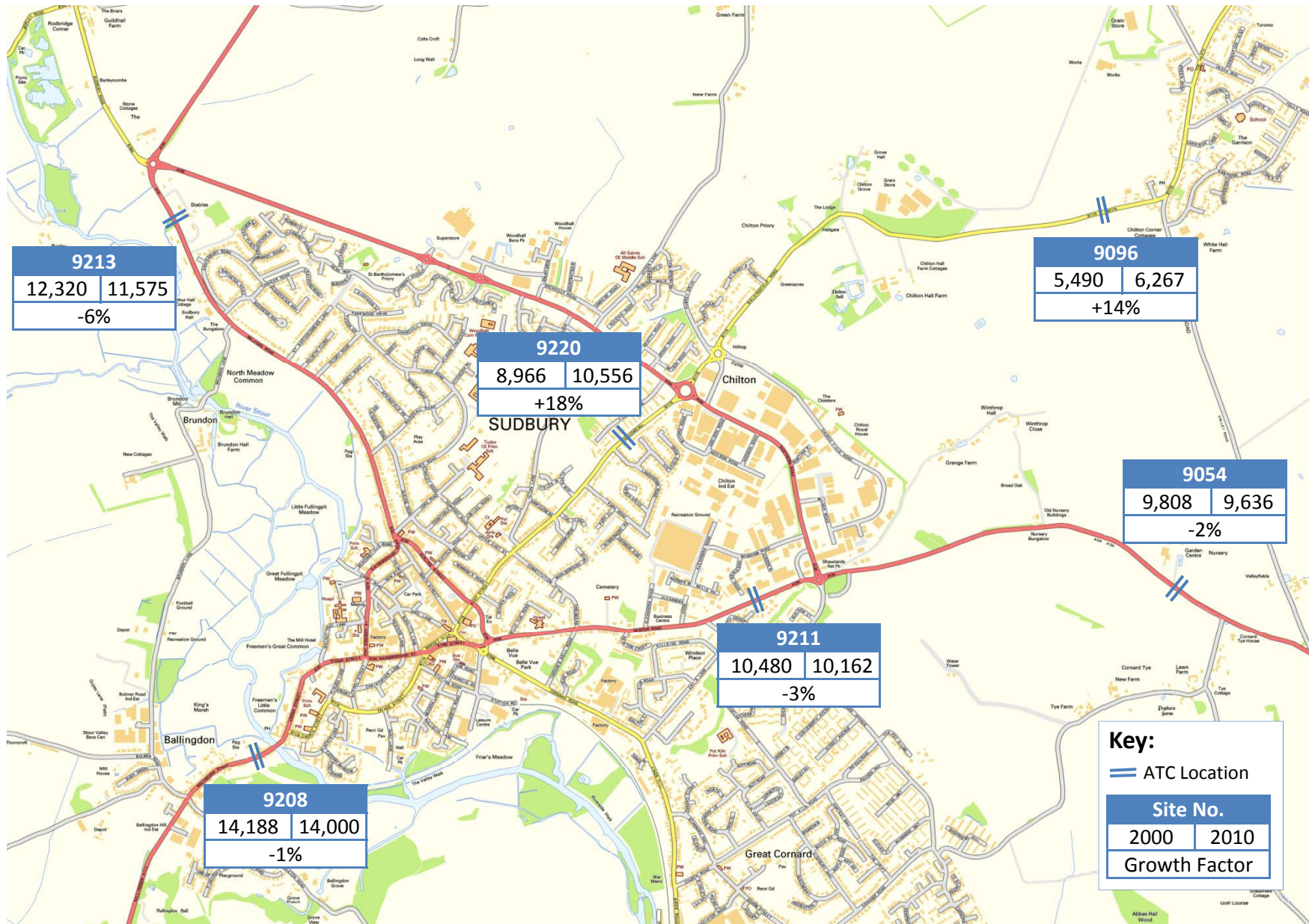
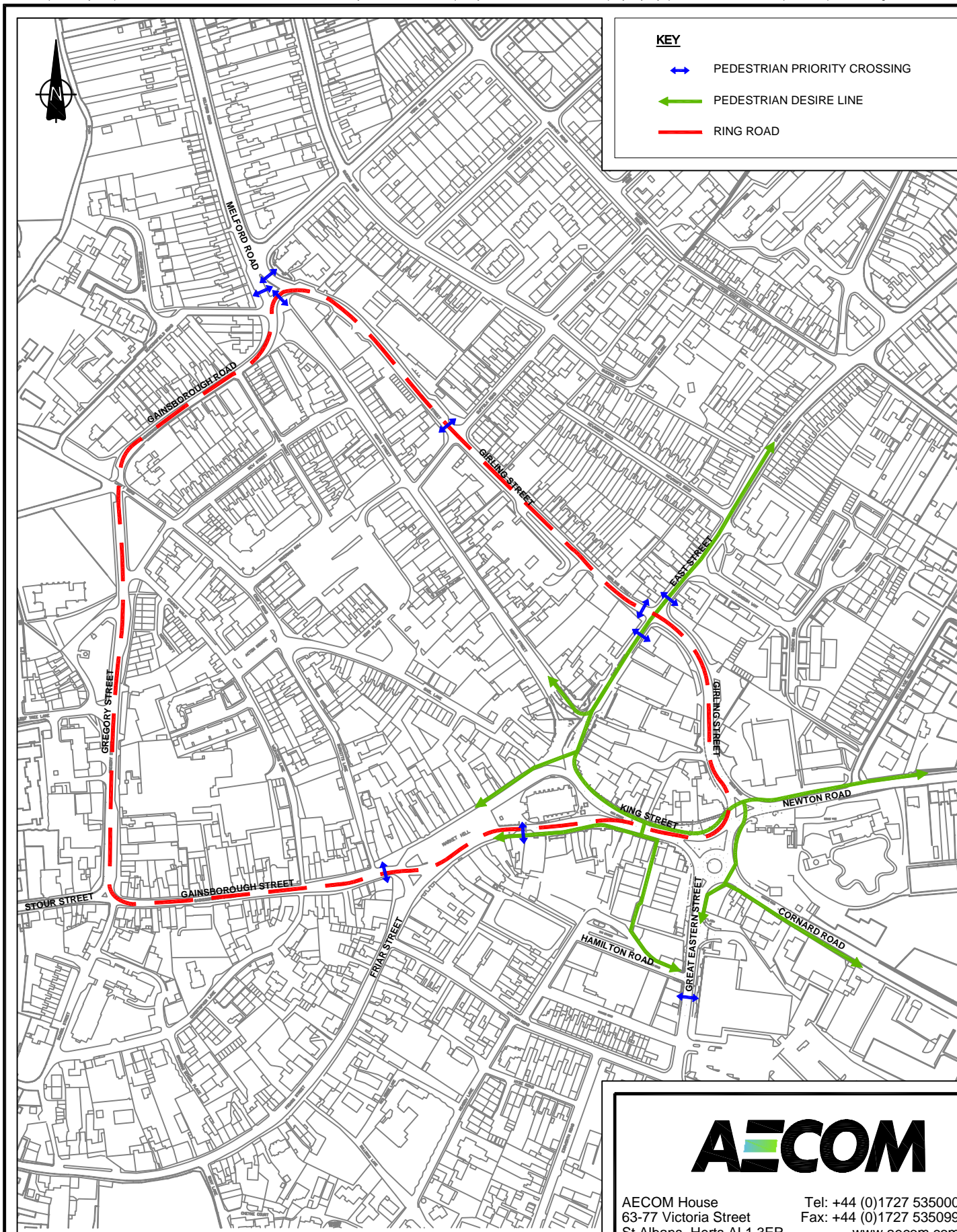


Figure 3.2 – Sudbury Traffic Growth: ATC Flows 2000 - 2010



KEY

- ↔ PEDESTRIAN PRIORITY CROSSING
- PEDESTRIAN DESIRE LINE
- RING ROAD

AECOM

AECOM House
63-77 Victoria Street
St Albans, Herts AL1 3ER

Tel: +44 (0)1727 535000
Fax: +44 (0)1727 535099
www.aecom.com

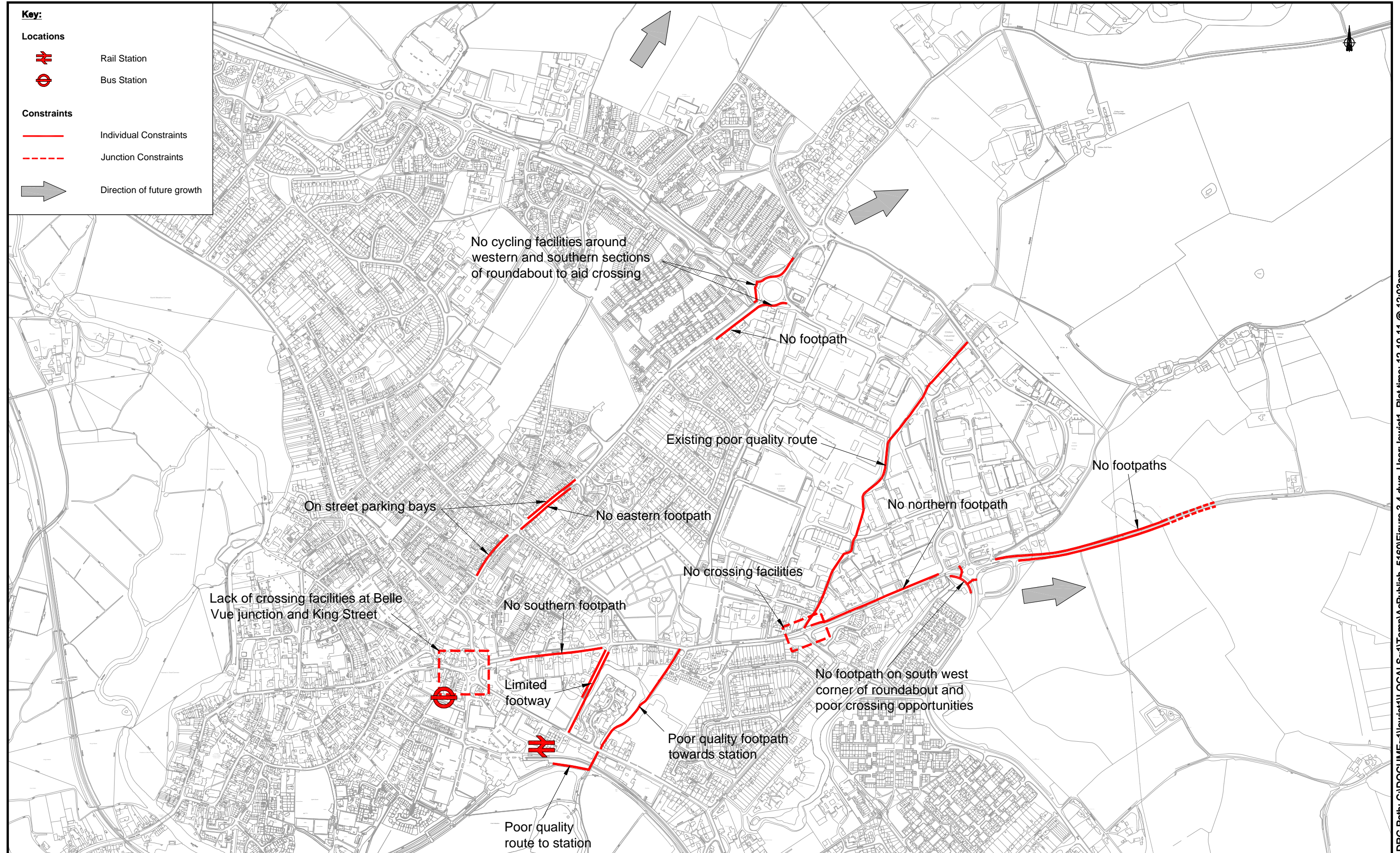
Client:
Babergh District Council & Suffolk County Council

Title:
Existing Crossing Locations and Selected Pedestrian Desire Lines

Project:
Sudbury Transport Study

Design: AK	CAD: BM
Chk'd: BC	App'd: NA
Date: Sept 2011	Scale: NTS

No. Figure 3.3 Rev: -



Client:	Babergh District Council & Suffolk County Council
Project:	Sudbury Transport Study

Title:	Existing Constraints
--------	----------------------

AECOM

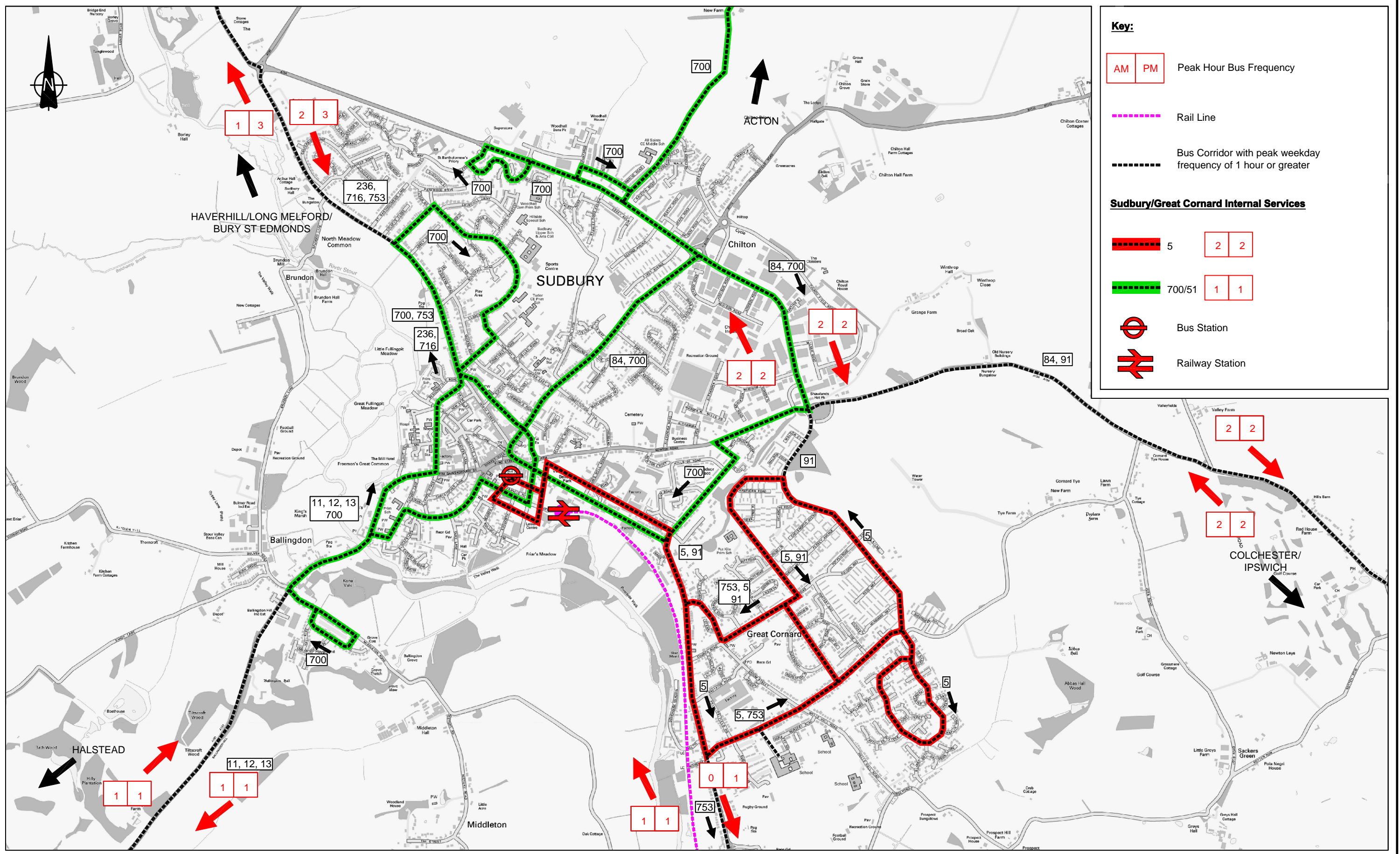
AECOM House
63-77 Victoria Street
St Albans, Herts AL1 3ER

Tel: +44 (0)1727 535000
Fax: +44 (0)1727 535099
www.aecom.com

Design:	ALK	CAD:	DNK
Chk'd:	CB	App'd:	NA
Date:	July 2011	Scale:	NTS
No. Figure 3.4			Rev:

DRG Path: C:\DOCUME~1\lewist1\LOCALS~1\Temp\AcPublish_5160\Figure 3.4.dwg User: lewist1 Plot time: 12-10-11 @ 12:03pm

cm



Dwg name: C:\DOCUME~1\lewist\LOCALS~1\Temp\AcPublish_4508\Public Transport - DONE.dwg

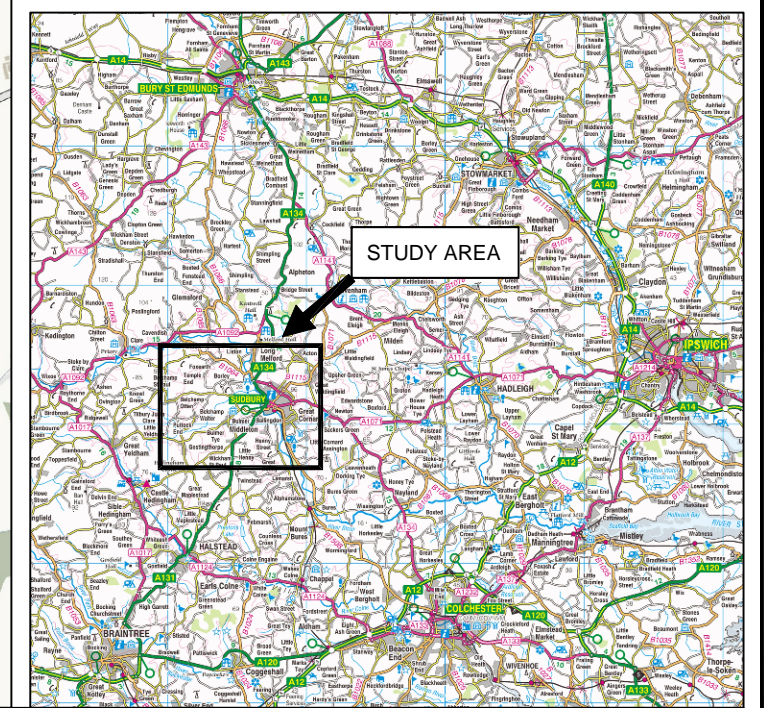
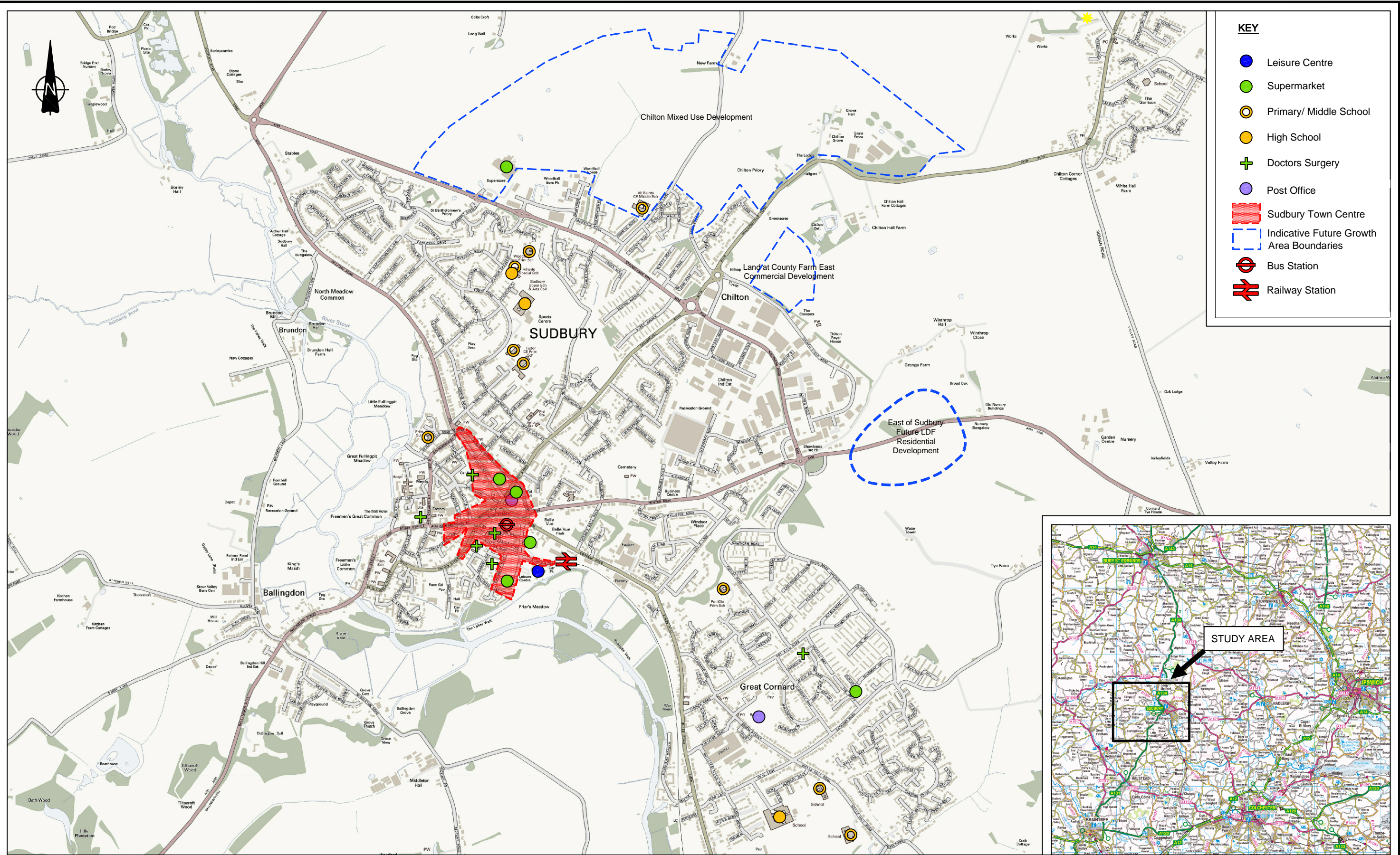
Client:	Babergh District Council & Suffolk County Council
Project:	Sudbury Transport Study

Title:	Existing Public Transport Facilities
--------	--------------------------------------

AECOM

Beaufort House, 94/96 Newhall Street, Birmingham, B3 1PB
 Tel: +44 (0) 121 262 1900
 Fax: +44 (0) 121 262 1999
 www.aecom.com

Design:	RB	CAD:	BM
Chk'd:	AK	App'd:	BC
Date:	June 2011	Scale:	NTS
No. Figure 3.5			Rev: -



Dwg name: C:\DOCUMENTS-1\Temp\AcPublish_5641\Figure 4.1 Rev A.dwg

Client:	Babergh District Council & Suffolk County Council
Project:	Sudbury Transport Study

Title:	Future Growth Locations
--------	-------------------------

AECOM

Tel: +44 (0) 121 262 1900
 Fax: +44 (0) 121 262 1999
 www.aecom.com

Beaufort House, 94/96 Newhall Street, Birmingham, B3 1PB

Design:	RB	CAD:	BM/IV
Chk'd:	AK	App'd:	NA
Date:	Sept 2011	Scale:	NTS
No. Figure 4.1			Rev: -

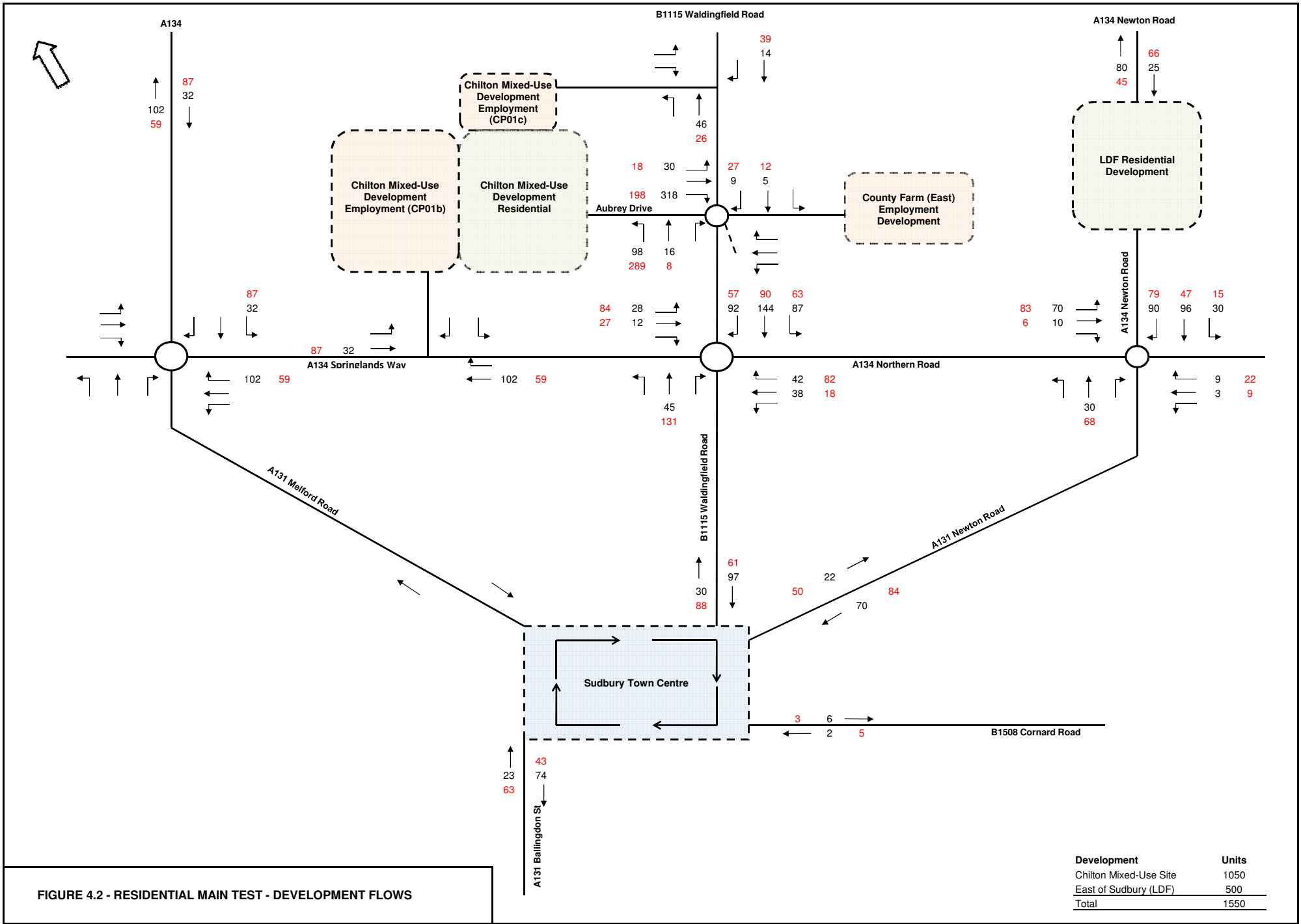


FIGURE 4.2 - RESIDENTIAL MAIN TEST - DEVELOPMENT FLOWS

Development	Units
Chilton Mixed-Use Site	1050
East of Sudbury (LDF)	500
Total	1550

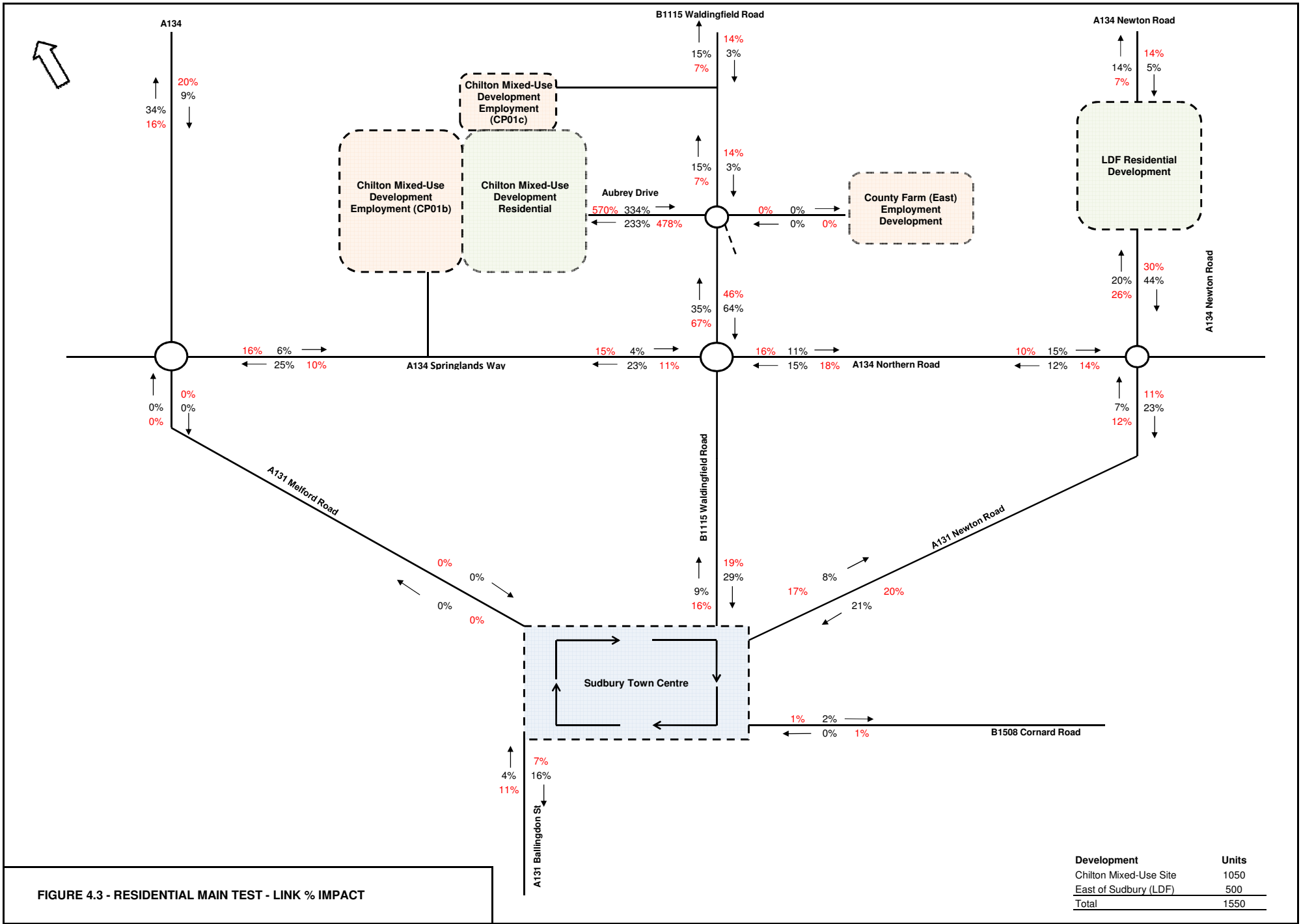


FIGURE 4.3 - RESIDENTIAL MAIN TEST - LINK % IMPACT

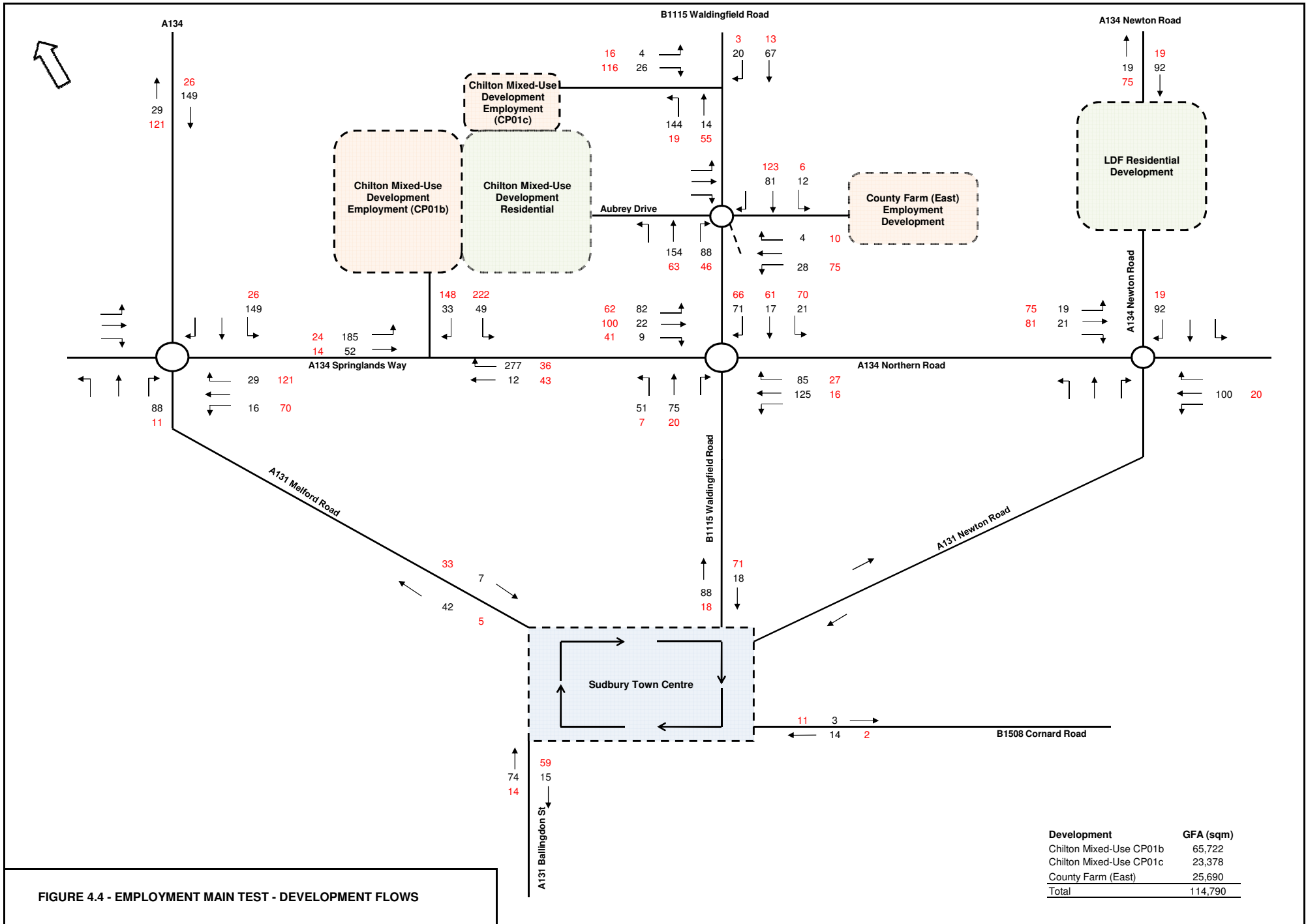


FIGURE 4.4 - EMPLOYMENT MAIN TEST - DEVELOPMENT FLOWS

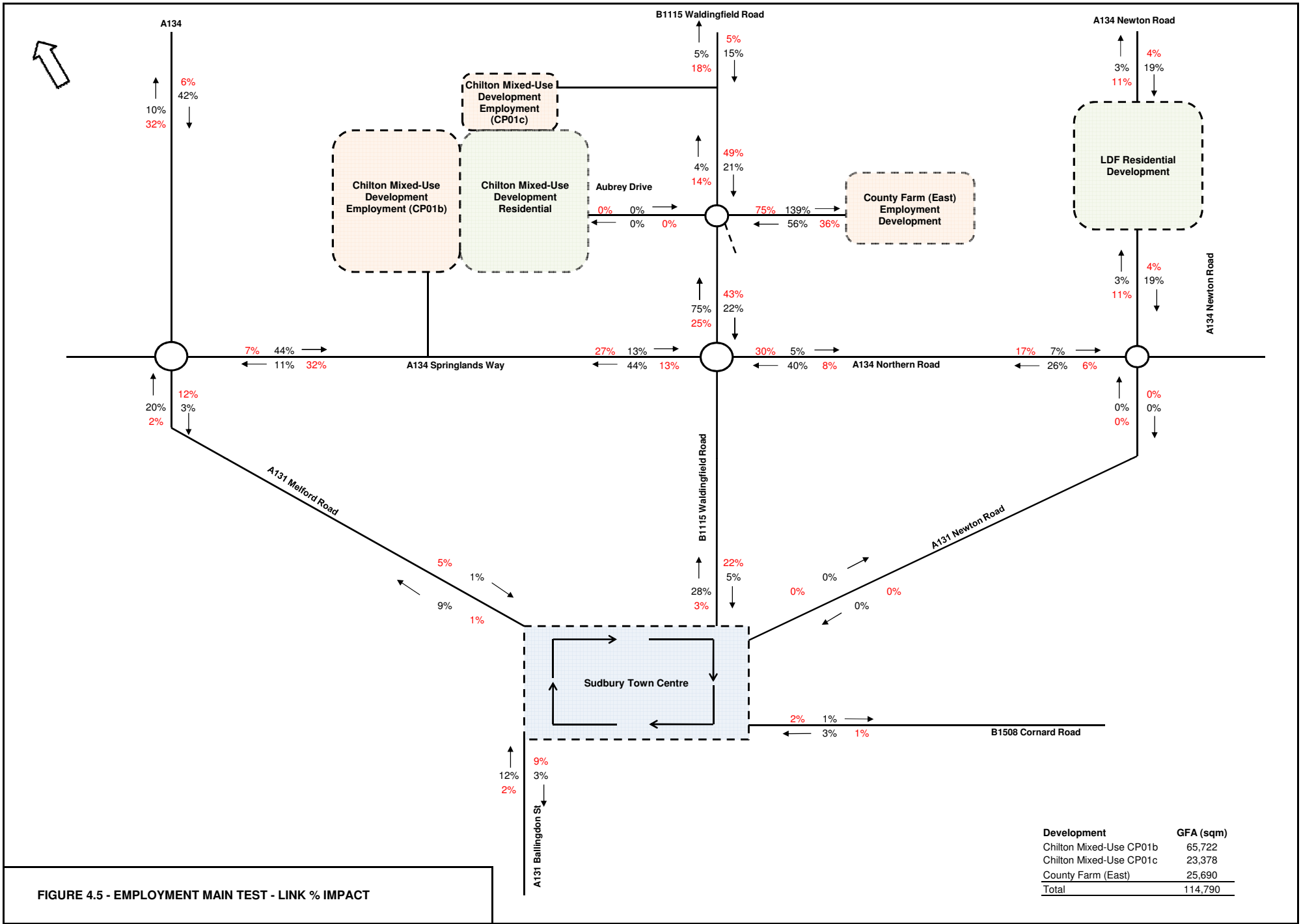


FIGURE 4.5 - EMPLOYMENT MAIN TEST - LINK % IMPACT

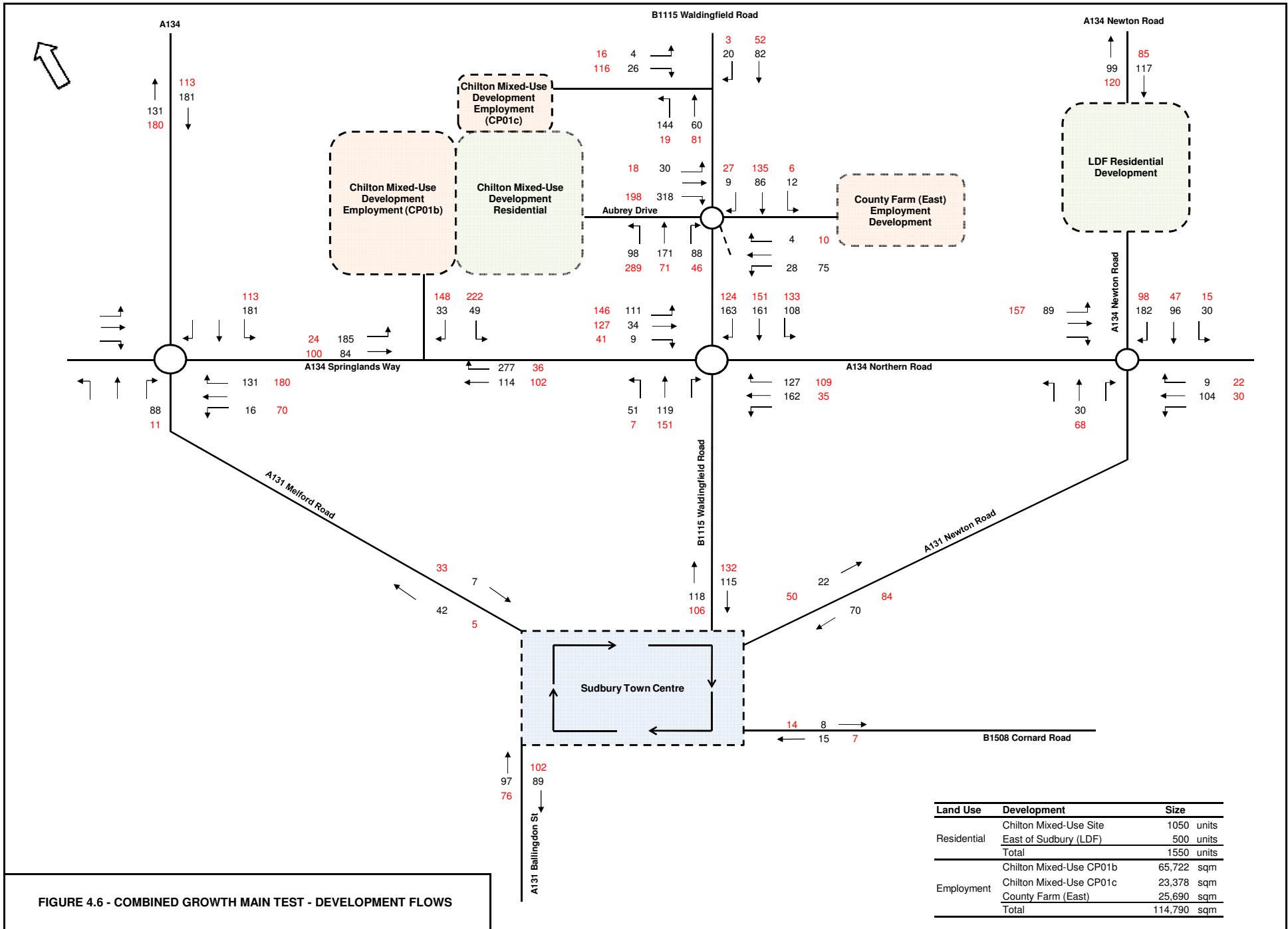


FIGURE 4.6 - COMBINED GROWTH MAIN TEST - DEVELOPMENT FLOWS

Land Use	Development	Size
Residential	Chilton Mixed-Use Site	1050 units
	East of Sudbury (LDF)	500 units
	Total	1550 units
Employment	Chilton Mixed-Use CP01b	65,722 sqm
	Chilton Mixed-Use CP01c	23,378 sqm
	County Farm (East)	25,690 sqm
Total		114,790 sqm

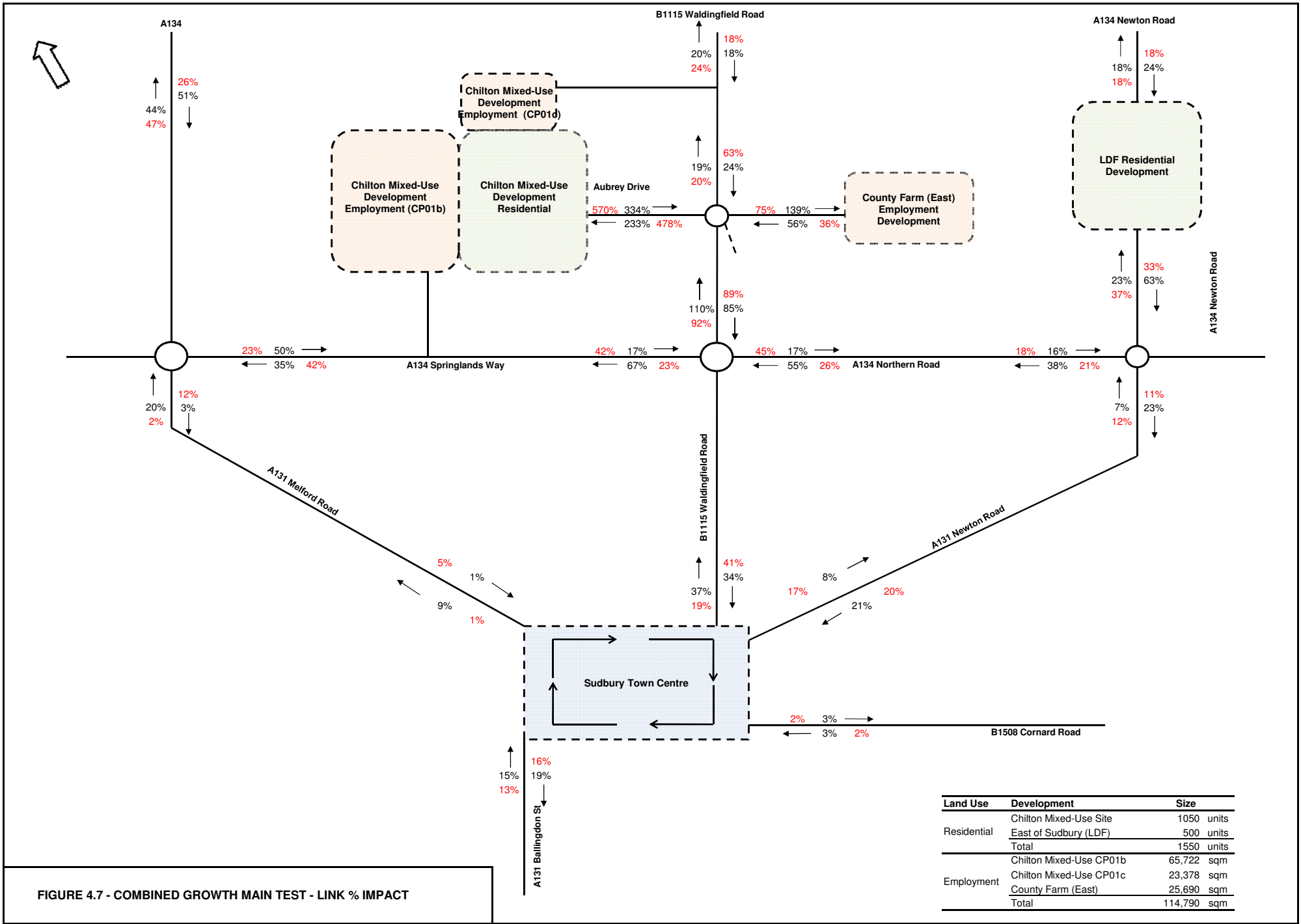














FIGURE 4.7 - COMBINED GROWTH MAIN TEST - LINK % IMPACT

Key:

Locations

-  Indicative Future Growth Area Boundaries
-  Existing Key Employment Areas
-  Rail Station
-  Bus Station

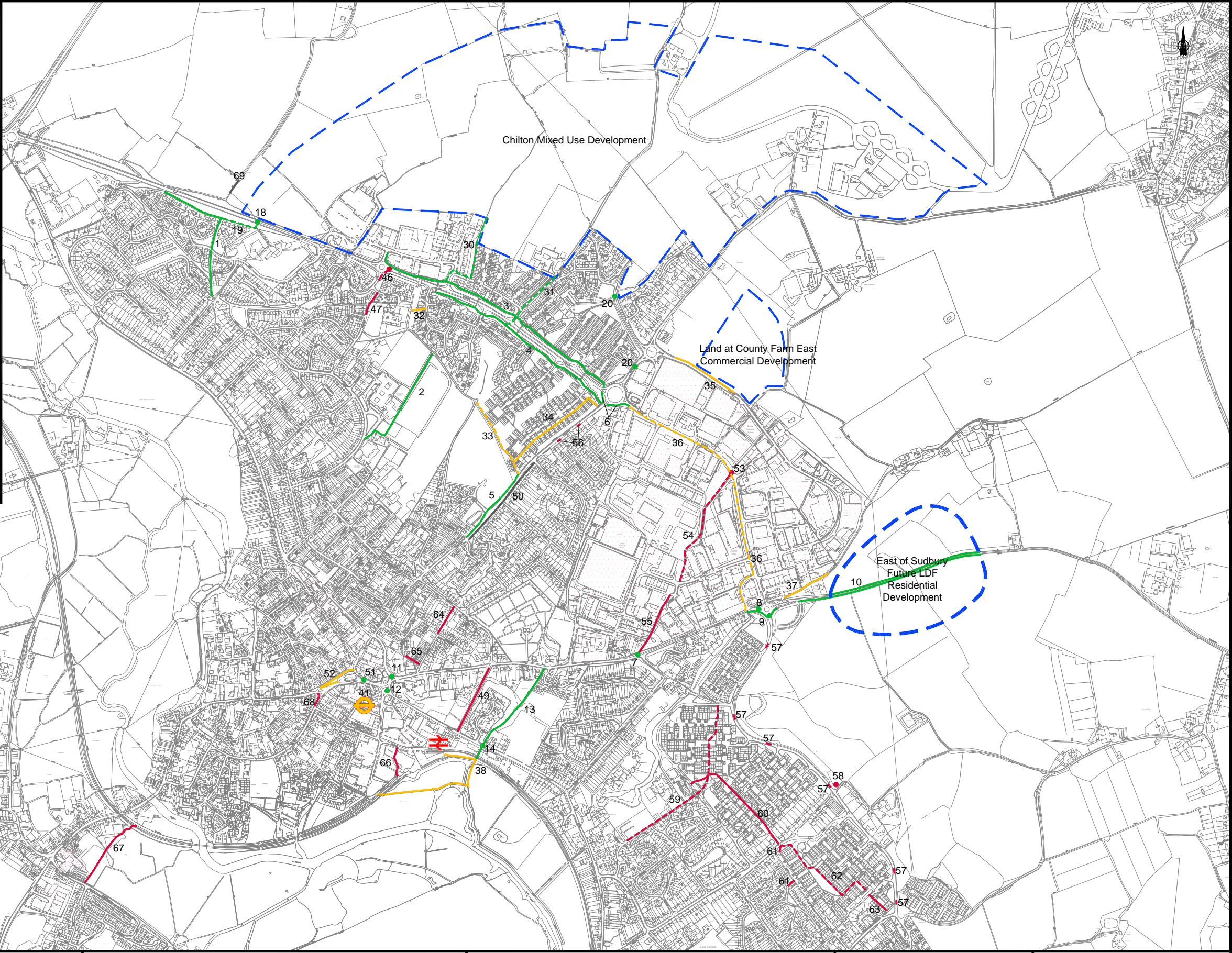
Interventions

-  Priority 1 Schemes - Links
-  Priority 1 Schemes - Crossings
-  Priority 2 Schemes - Links
-  Priority 2 Schemes - Crossings
-  Priority 3 Schemes - Links
-  Priority 3 Schemes - Crossings
-  Priority 4 Schemes - Links
-  Priority 4 Schemes - Crossings

Notes

Cross reference scheme numbers against more detailed information contained in Table 5.4 of Sudbury Transport Study Report.

Due to the nature of some schemes (e.g. Influencing Travel Behaviour) or an undefined location, it has not been considered appropriate to include these on the plan.



Based upon a reproduction from the Ordnance Survey mapping with the permission of the Controller of Her Majesty's Stationary Office © Crown Copyright. Unauthorised reproduction infringes Crown Copyright and may lead to prosecution or civil proceedings. Suffolk County Council, Account/Licence No. LA76864

Client:	Babergh District Council & Suffolk County Council
Project:	Sudbury Transport Study

Title:	Identified Sudbury Transport Improvement Measures
--------	---

AECOM

AECOM House
63-77 Victoria Street
St Albans, Herts AL1 3ER

Tel: +44 (0)1727 535000
Fax: +44 (0)1727 535099
www.aecom.com

Design:	ALK	CAD:	ALK
Chk'd:	CB	App'd:	NA
Date:	September 2011	Scale:	NTS
No. Figure 5.1			Rev:

DRG Path: C:\DOCUME~1\lewist1\LOCALS~1\Temp\AcPublish_5642\Figure 5.1 - Transport Improvements - October 2011 Rev A.dwg User: lewist1 Plot time: 21-10-11 @ 5:20pm

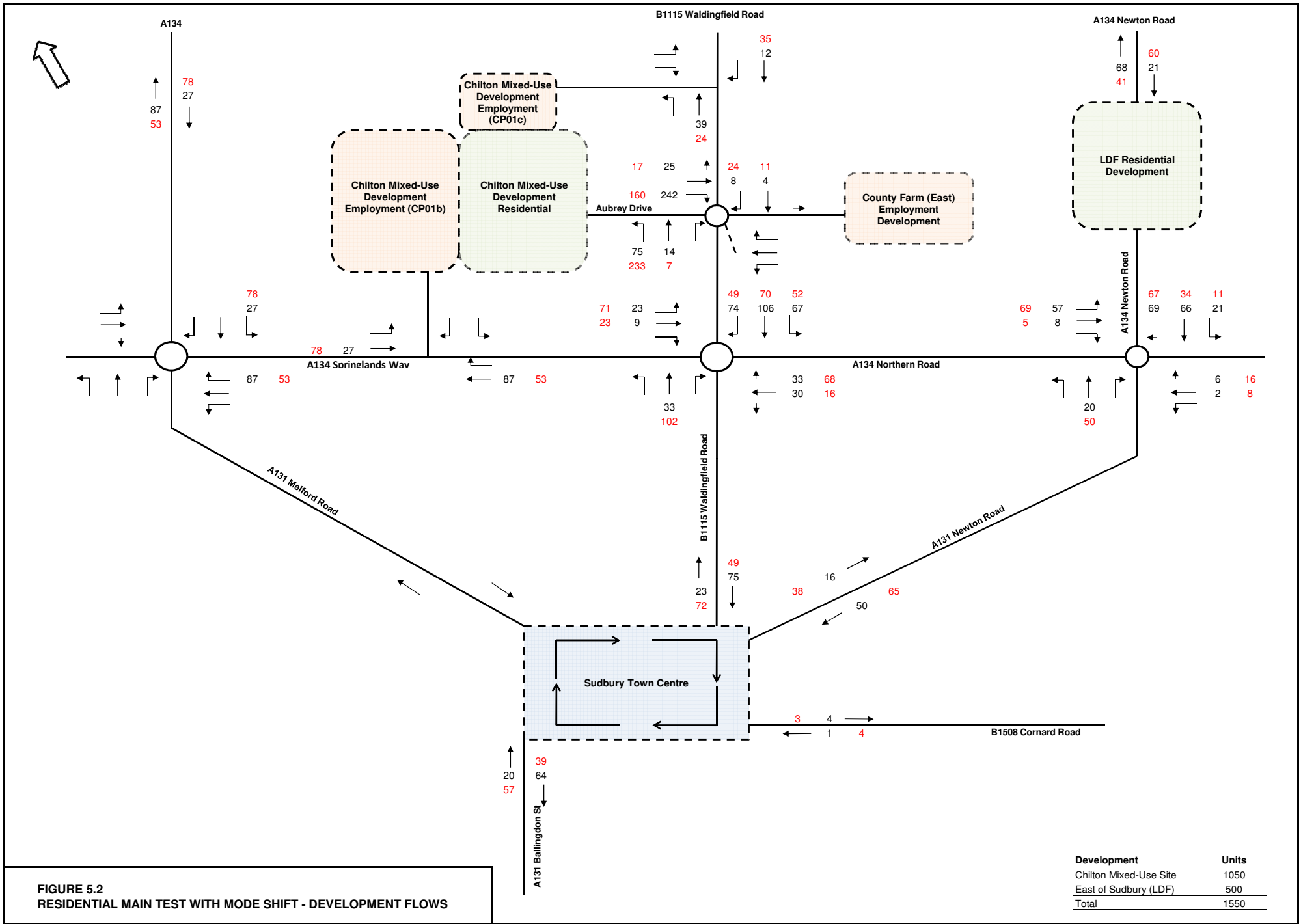
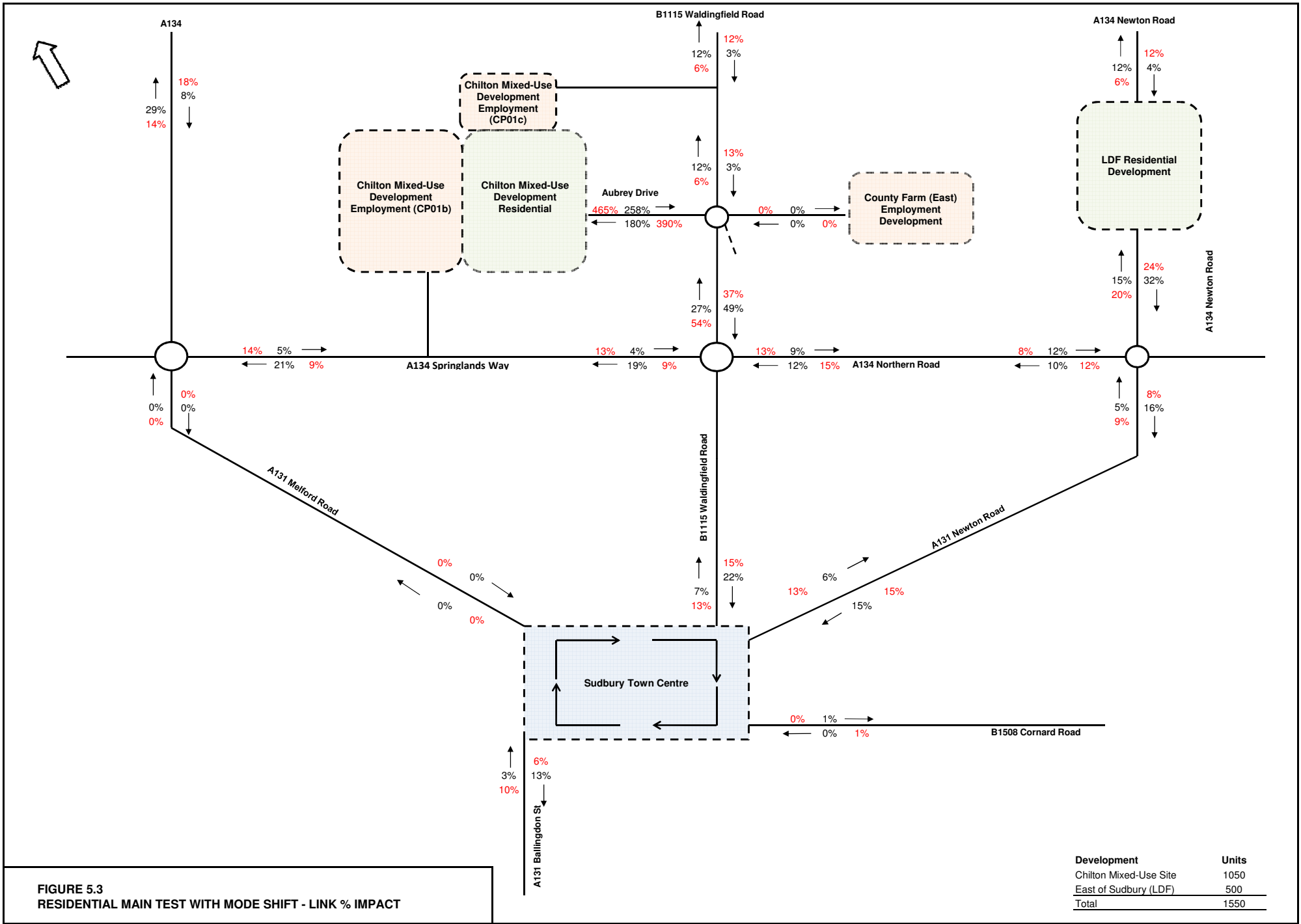


FIGURE 5.2
RESIDENTIAL MAIN TEST WITH MODE SHIFT - DEVELOPMENT FLOWS

Development	Units
Chilton Mixed-Use Site	1050
East of Sudbury (LDF)	500
Total	1550



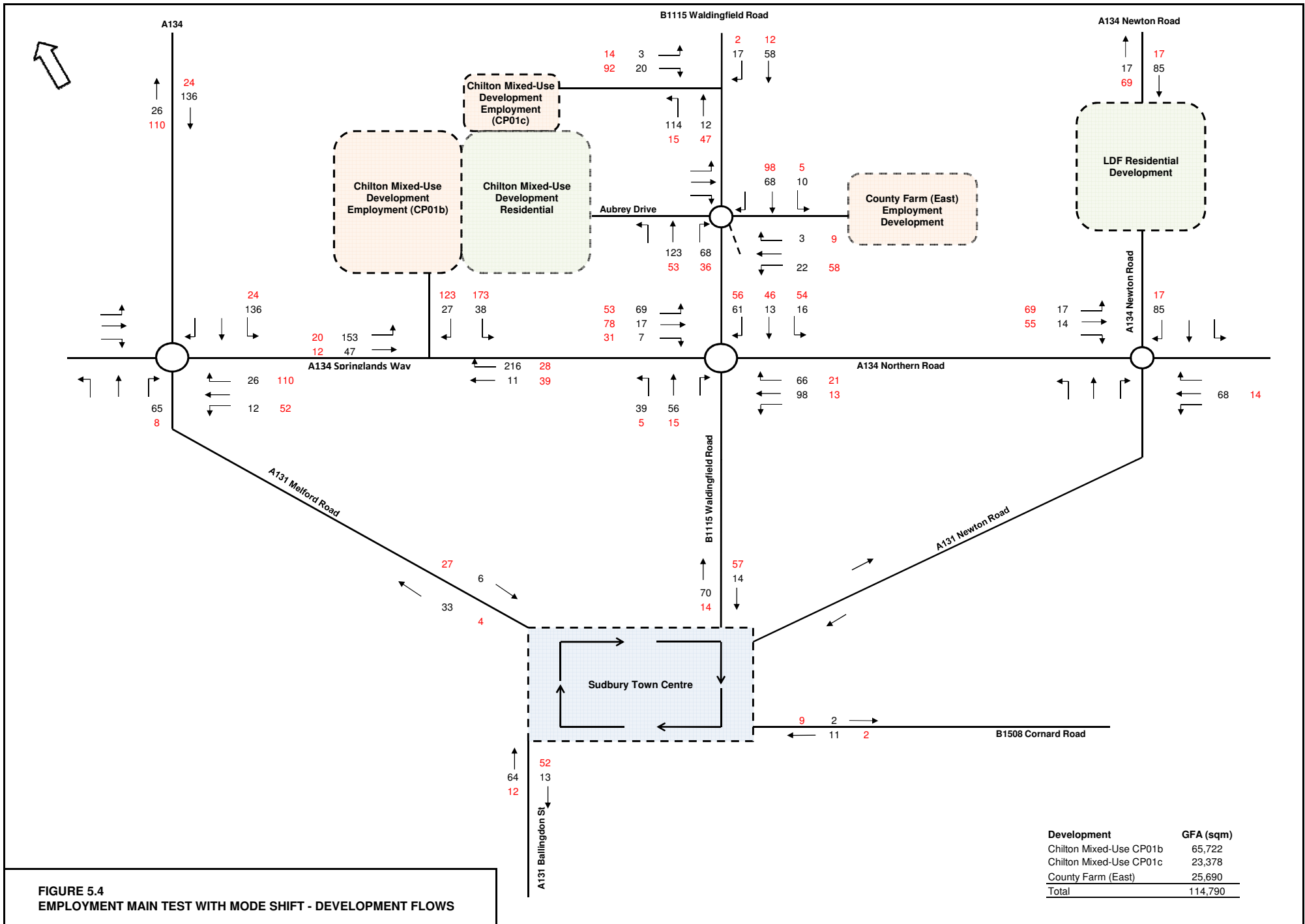


FIGURE 5.4
EMPLOYMENT MAIN TEST WITH MODE SHIFT - DEVELOPMENT FLOWS

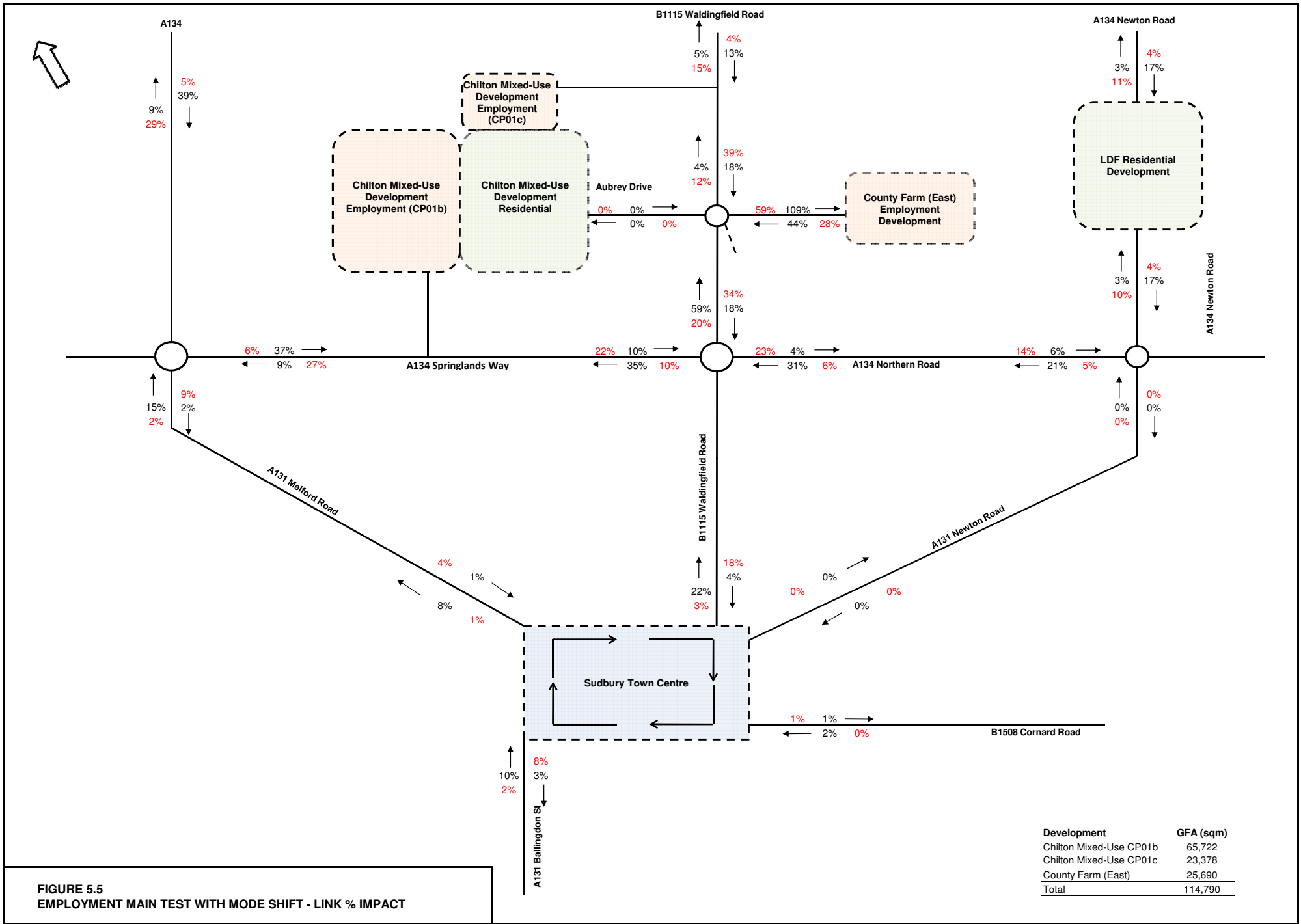


FIGURE 5.5
EMPLOYMENT MAIN TEST WITH MODE SHIFT - LINK % IMPACT

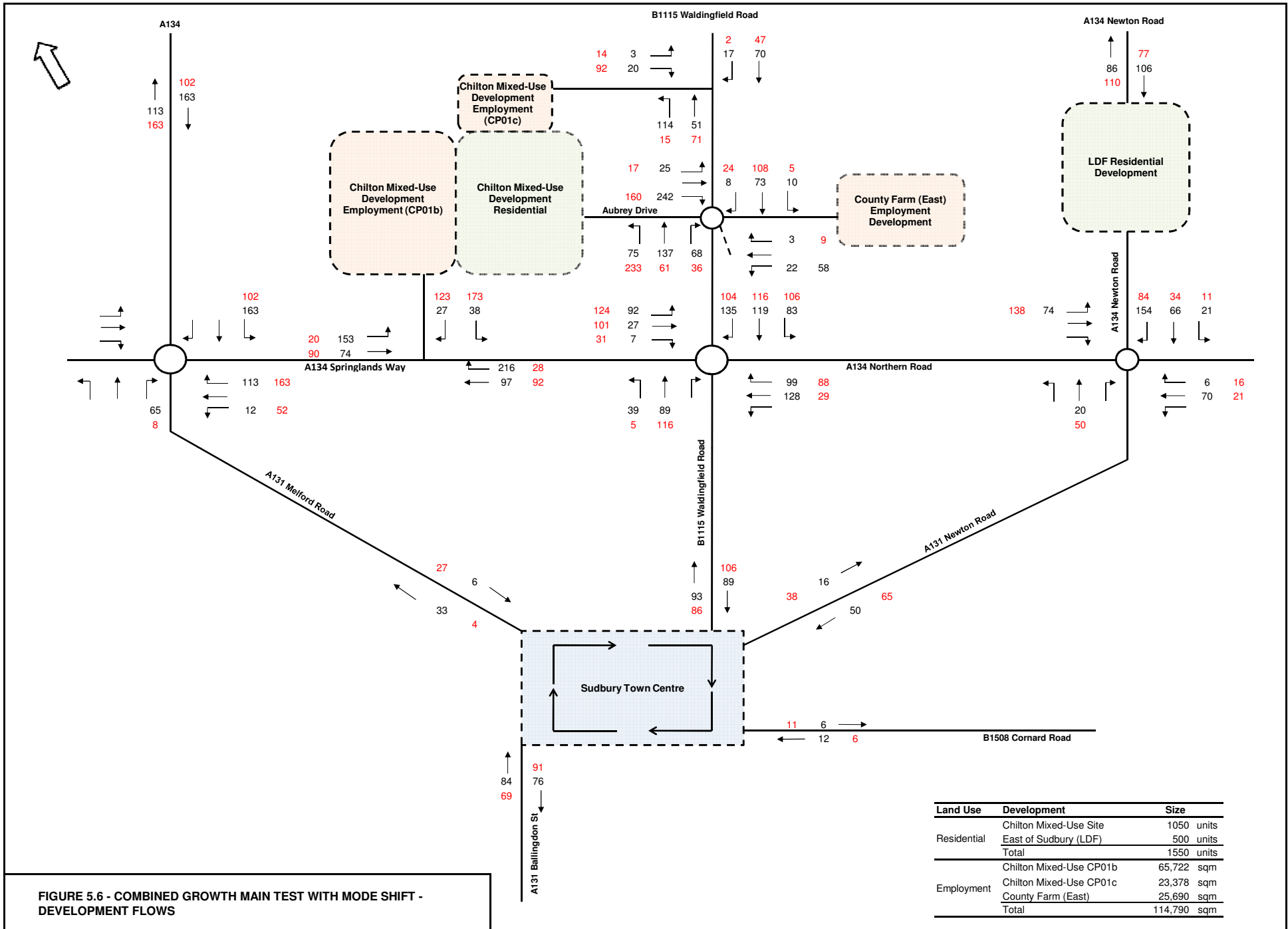


FIGURE 5.6 - COMBINED GROWTH MAIN TEST WITH MODE SHIFT - DEVELOPMENT FLOWS

