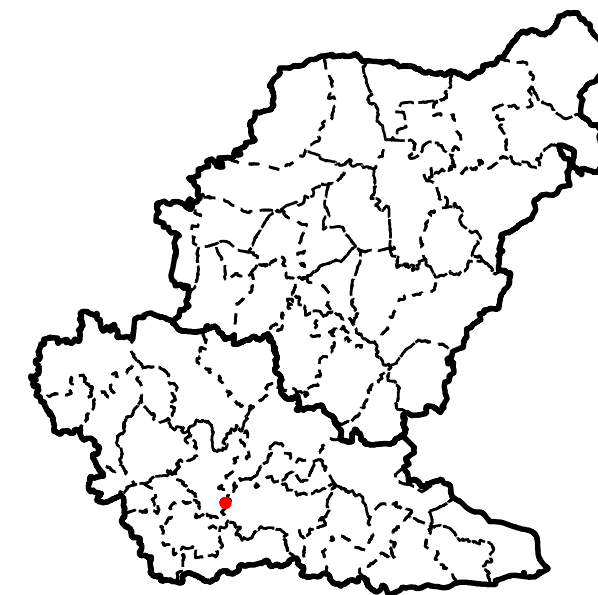













# Land south of Hadleigh Road, Calais Street, Boxford

SS0403



## Legend

-  BMSDC Potential Allocation Sites 21-05-2020
-  Babergh District
-  Mid Suffolk District
-  Functional Floodplain (Flood Zone 3)
-  Functional Floodplain (Detailed Modelling)
-  Fluvial Q20+35% CC (Defended)
-  Fluvial Q20+65% CC (Defended)
-  Tidal Q20 UKCP18 Higher Central (70%) (Defended)
-  Tidal Q20 UKCP18 Upper End (95%) (Defended)

For the purposes of this SFRA, the latest climate change allowances have been used to consider climate change for Flood Zone 3b, for the defended scenario, where detailed models were available. For the fluvial models, this used the peak river flow allowances for the Anglian River Basin District of 35% and 65%. For the tidal models, UKCP18 RCP8.5 higher central (70th) and upper end (95%) uplifts for 2125 have been run. Where the latest climate change allowances were not available for existing models, models have been re-run where there are potential development sites. If there were no potential development sites in a model domain, then the model has not been re-run as part of the SFRA.

0 5 10 20  
Metres

## Appendix K- Future Flood Zone 3b

Contains Environment Agency information © Environment Agency and/or database right  
 Reproduced from Ordnance Survey mapping with the permission of Ordnance Survey on behalf of the Controller of Her Majesty's Stationery Office. © Crown copyright. (2020)  
 Unauthorised reproduction infringes Crown copyright and may lead to prosecution or civil proceedings.  
 100023274 100017810  
 This document is the property of Jeremy Benn Associates Ltd. It shall not be reproduced in whole or in part, nor disclosed to a third party, without the permission of Jeremy Benn Associates Ltd.

DATE DRAWN:  
20/08/2020



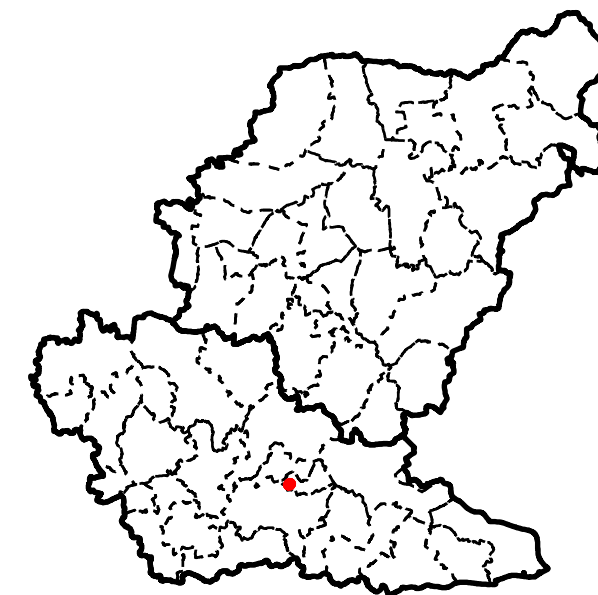
# Calais Street

# Street












# Land south-east of Benton Street, Hadleigh

SS0418



## Legend

-  BMSDC Potential Allocation Sites 21-05-2020
-  Babergh District
-  Mid Suffolk District
-  Functional Floodplain (Flood Zone 3)
-  Functional Floodplain (Detailed Modelling)
-  Fluvial Q20+35% CC (Defended)
-  Fluvial Q20+65% CC (Defended)
-  Tidal Q20 UKCP18 Higher Central (70%) (Defended)
-  Tidal Q20 UKCP18 Upper End (95%) (Defended)

For the purposes of this SFRA, the latest climate change allowances have been used to consider climate change for Flood Zone 3b, for the defended scenario, where detailed models were available. For the fluvial models, this used the peak river flow allowances for the Anglian River Basin District of 35% and 65%. For the tidal models, UKCP18 RCP8.5 higher central (70th) and upper end (95%) uplifts for 2125 have been run. Where the latest climate change allowances were not available for existing models, models have been re-run where there are potential development sites. If there were no potential development sites in a model domain, then the model has not been re-run as part of the SFRA.

0 12.5 25 50 Metres

## Appendix K- Future Flood Zone 3b

Contains Environment Agency information © Environment Agency and/or database right  
 Reproduced from Ordnance Survey mapping with the permission of Ordnance Survey on behalf of the Controller of Her Majesty's Stationery Office. © Crown copyright. (2020)  
 Unauthorised reproduction infringes Crown copyright and may lead to prosecution or civil proceedings.  
 100023274 100017810  
 This document is the property of Jeremy Benn Associates Ltd. It shall not be reproduced in whole or in part, nor disclosed to a third party, without the permission of Jeremy Benn Associates Ltd.

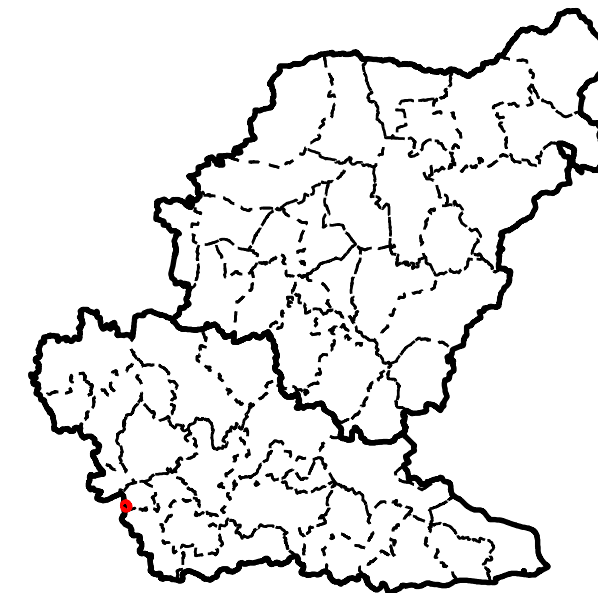
DATE DRAWN:  
20/08/2020



N

# Land west of Bures Road, Great Cornard

SS0433



## Legend

- BMSDC Potential Allocation Sites 21-05-2020
- Babergh District
- Mid Suffolk District
- Functional Floodplain (Flood Zone 3)
- Functional Floodplain (Detailed Modelling)
- Fluvial Q20+35% CC (Defended)
- Fluvial Q20+65% CC (Defended)
- Tidal Q20 UKCP18 Higher Central (70%) (Defended)
- Tidal Q20 UKCP18 Upper End (95%) (Defended)

For the purposes of this SFRA, the latest climate change allowances have been used to consider climate change for Flood Zone 3b, for the defended scenario, where detailed models were available. For the fluvial models, this used the peak river flow allowances for the Anglian River Basin District of 35% and 65%. For the tidal models, UKCP18 RCP8.5 higher central (70th) and upper end (95%) uplifts for 2125 have been run. Where the latest climate change allowances were not available for existing models, models have been re-run where there are potential development sites. If there were no potential development sites in a model domain, then the model has not been re-run as part of the SFRA.

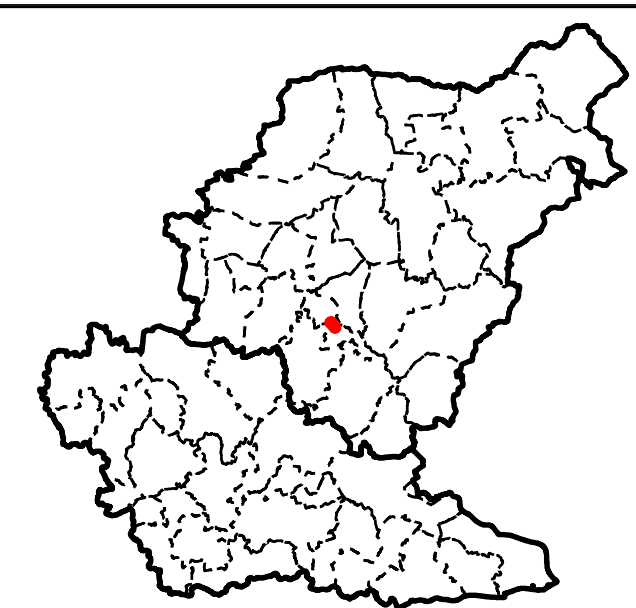
0 12.5 25 50 Metres

## Appendix K- Future Flood Zone 3b

Contains Environment Agency information © Environment Agency and/or database right  
 Reproduced from Ordnance Survey mapping with the permission of Ordnance Survey on behalf of the Controller of Her Majesty's Stationery Office. © Crown copyright. (2020)  
 Unauthorised reproduction infringes Crown copyright and may lead to prosecution or civil proceedings.  
 100023274 100017810  
 This document is the property of Jeremy Benn Associates Ltd. It shall not be reproduced in whole or in part, nor disclosed to a third party, without the permission of Jeremy Benn Associates Ltd.

DATE DRAWN:  
20/08/2020





**Legend**

- BMSDC Potential Allocation Sites 21-05-2020
- Babergh District
- Mid Suffolk District
- Functional Floodplain (Flood Zone 3)
- Functional Floodplain (Detailed Modelling)
- Fluvial Q20+35% CC (Defended)
- Fluvial Q20+65% CC (Defended)
- Tidal Q20 UKCP18 Higher Central (70%) (Defended)
- Tidal Q20 UKCP18 Upper End (95%) (Defended)

For the purposes of this SFRA, the latest climate change allowances have been used to consider climate change for Flood Zone 3b, for the defended scenario, where detailed models were available. For the fluvial models, this used the peak river flow allowances for the Anglian River Basin District of 35% and 65%. For the tidal models, UKCP18 RCP8.5 higher central (70th) and upper end (95%) uplifts for 2125 have been run. Where the latest climate change allowances were not available for existing models, models have been re-run where there are potential development sites. If there were no potential development sites in a model domain, then the model has not been re-run as part of the SFRA.



**Appendix K- Future Flood Zone 3b**

Contains Environment Agency information © Environment Agency and/or database right  
 Reproduced from Ordnance Survey mapping with the permission of Ordnance Survey on behalf of the Controller of Her Majesty's Stationery Office. © Crown copyright. (2020)  
 Unauthorised reproduction infringes Crown copyright and may lead to prosecution or civil proceedings.  
 100023274 100017810  
 This document is the property of Jeremy Benn Associates Ltd. It shall not be reproduced in whole or in part, nor disclosed to a third party, without the permission of Jeremy Benn Associates Ltd.

DATE DRAWN:  
20/08/2020














# Land north of Stoke Road and west of Clint Road, TSS0453100



## Legend

-  BMSDC Potential Allocation Sites 21-05-2020
-  Babergh District
-  Mid Suffolk District
-  Functional Floodplain (Flood Zone 3)
-  Functional Floodplain (Detailed Modelling)
-  Fluvial Q20+35% CC (Defended)
-  Fluvial Q20+65% CC (Defended)
-  Tidal Q20 UKCP18 Higher Central (70%) (Defended)
-  Tidal Q20 UKCP18 Upper End (95%) (Defended)

For the purposes of this SFRA, the latest climate change allowances have been used to consider climate change for Flood Zone 3b, for the defended scenario, where detailed models were available. For the fluvial models, this used the peak river flow allowances for the Anglian River Basin District of 35% and 65%. For the tidal models, UKCP18 RCP8.5 higher central (70th) and upper end (95%) uplifts for 2125 have been run. Where the latest climate change allowances were not available for existing models, models have been re-run where there are potential development sites. If there were no potential development sites in a model domain, then the model has not been re-run as part of the SFRA.



## Appendix K- Future Flood Zone 3b

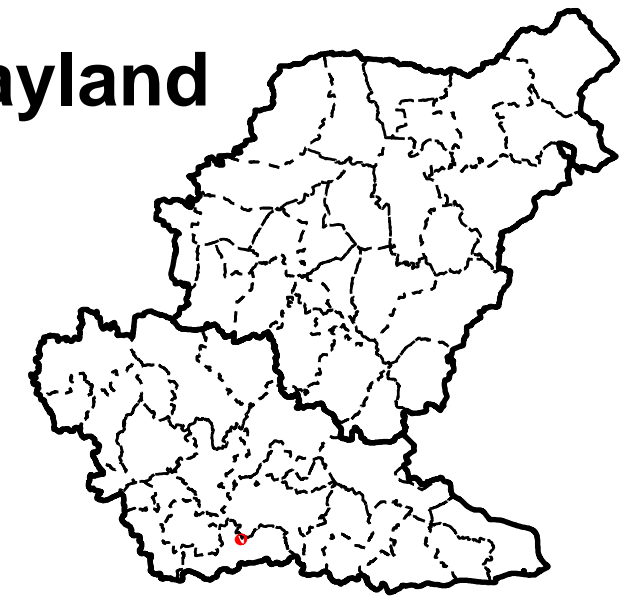
Contains Environment Agency information © Environment Agency and/or database right  
 Reproduced from Ordnance Survey mapping with the permission of Ordnance Survey on behalf of the Controller of Her Majesty's Stationery Office. © Crown copyright. (2020)  
 Unauthorised reproduction infringes Crown copyright and may lead to prosecution or civil proceedings.  
 100023274 100017810  
 This document is the property of Jeremy Benn Associates Ltd. It shall not be reproduced in whole or in part, nor disclosed to a third party, without the permission of Jeremy Benn Associates Ltd.

DATE DRAWN:  
20/08/2020














# Land north of B1068 and east of Sudbury Road, Storrington, Babergh District, Norfolk



## Legend

-  BMSDC Potential Allocation Sites 21-05-2020
-  Babergh District
-  Mid Suffolk District
-  Functional Floodplain (Flood Zone 3)
-  Functional Floodplain (Detailed Modelling)
-  Fluvial Q20+35% CC (Defended)
-  Fluvial Q20+65% CC (Defended)
-  Tidal Q20 UKCP18 Higher Central (70%) (Defended)
-  Tidal Q20 UKCP18 Upper End (95%) (Defended)

For the purposes of this SFRA, the latest climate change allowances have been used to consider climate change for Flood Zone 3b, for the defended scenario, where detailed models were available. For the fluvial models, this used the peak river flow allowances for the Anglian River Basin District of 35% and 65%. For the tidal models, UKCP18 RCP8.5 higher central (70th) and upper end (95%) uplifts for 2125 have been run. Where the latest climate change allowances were not available for existing models, models have been re-run where there are potential development sites. If there were no potential development sites in a model domain, then the model has not been re-run as part of the SFRA.

0 5 10 20  
Metres

## Appendix K- Future Flood Zone 3b

Contains Environment Agency information © Environment Agency and/or database right  
 Reproduced from Ordnance Survey mapping with the permission of Ordnance Survey on behalf of the Controller of Her Majesty's Stationery Office. © Crown copyright. (2020)  
 Unauthorised reproduction infringes Crown copyright and may lead to prosecution or civil proceedings.  
 100023274 100017810  
 This document is the property of Jeremy Benn Associates Ltd. It shall not be reproduced in whole or in part, nor disclosed to a third party, without the permission of Jeremy Benn Associates Ltd.

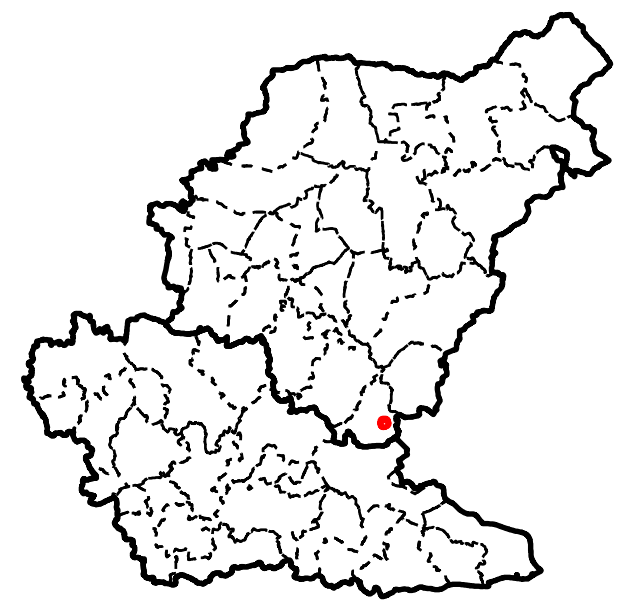
DATE DRAWN:  
20/08/2020














# Land east of The Street, Bramford

SS0478



## Legend

-  BMSDC Potential Allocation Sites 21-05-2020
-  Babergh District
-  Mid Suffolk District
-  Functional Floodplain (Flood Zone 3)
-  Functional Floodplain (Detailed Modelling)
-  Fluvial Q20+35% CC (Defended)
-  Fluvial Q20+65% CC (Defended)
-  Tidal Q20 UKCP18 Higher Central (70%) (Defended)
-  Tidal Q20 UKCP18 Upper End (95%) (Defended)

For the purposes of this SFRA, the latest climate change allowances have been used to consider climate change for Flood Zone 3b, for the defended scenario, where detailed models were available. For the fluvial models, this used the peak river flow allowances for the Anglian River Basin District of 35% and 65%. For the tidal models, UKCP18 RCP8.5 higher central (70th) and upper end (95%) uplifts for 2125 have been run. Where the latest climate change allowances were not available for existing models, models have been re-run where there are potential development sites. If there were no potential development sites in a model domain, then the model has not been re-run as part of the SFRA.



## Appendix K- Future Flood Zone 3b

Contains Environment Agency information © Environment Agency and/or database right  
 Reproduced from Ordnance Survey mapping with the permission of Ordnance Survey on behalf of the Controller of Her Majesty's Stationery Office. © Crown copyright. (2020)  
 Unauthorised reproduction infringes Crown copyright and may lead to prosecution or civil proceedings.  
 100023274 100017810  
 This document is the property of Jeremy Benn Associates Ltd. It shall not be reproduced in whole or in part, nor disclosed to a third party, without the permission of Jeremy Benn Associates Ltd.

DATE DRAWN:  
20/08/2020



B1113

LOH












# Land east of Mitchery Lane, Rattlesden

SS0500



## Legend

-  BMSDC Potential Allocation Sites 21-05-2020
-  Babergh District
-  Mid Suffolk District
-  Functional Floodplain (Flood Zone 3)
-  Functional Floodplain (Detailed Modelling)
-  Fluvial Q20+35% CC (Defended)
-  Fluvial Q20+65% CC (Defended)
-  Tidal Q20 UKCP18 Higher Central (70%) (Defended)
-  Tidal Q20 UKCP18 Upper End (95%) (Defended)

For the purposes of this SFRA, the latest climate change allowances have been used to consider climate change for Flood Zone 3b, for the defended scenario, where detailed models were available. For the fluvial models, this used the peak river flow allowances for the Anglian River Basin District of 35% and 65%. For the tidal models, UKCP18 RCP8.5 higher central (70th) and upper end (95%) uplifts for 2125 have been run. Where the latest climate change allowances were not available for existing models, models have been re-run where there are potential development sites. If there were no potential development sites in a model domain, then the model has not been re-run as part of the SFRA.



## Appendix K- Future Flood Zone 3b

Contains Environment Agency information © Environment Agency and/or database right  
 Reproduced from Ordnance Survey mapping with the permission of Ordnance Survey on behalf of the Controller of Her Majesty's Stationery Office. © Crown copyright. (2020)  
 Unauthorised reproduction infringes Crown copyright and may lead to prosecution or civil proceedings.  
 100023274 100017810  
 This document is the property of Jeremy Benn Associates Ltd. It shall not be reproduced in whole or in part, nor disclosed to a third party, without the permission of Jeremy Benn Associates Ltd.

DATE DRAWN:  
20/08/2020
















# Angel Court, Angel Street, Hadleigh

SS0502



### Legend

-  BMSDC Potential Allocation Sites 21-05-2020
-  Babergh District
-  Mid Suffolk District
-  Functional Floodplain (Flood Zone 3)
-  Functional Floodplain (Detailed Modelling)
-  Fluvial Q20+35% CC (Defended)
-  Fluvial Q20+65% CC (Defended)
-  Tidal Q20 UKCP18 Higher Central (70%) (Defended)
-  Tidal Q20 UKCP18 Upper End (95%) (Defended)



For the purposes of this SFRA, the latest climate change allowances have been used to consider climate change for Flood Zone 3b, for the defended scenario, where detailed models were available. For the fluvial models, this used the peak river flow allowances for the Anglian River Basin District of 35% and 65%.

For the tidal models, UKCP18 RCP8.5 higher central (70th) and upper end (95%) uplifts for 2125 have been run.

Where the latest climate change allowances were not available for existing models, models have been re-run where there are potential development sites. If there were no potential development sites in a model domain, then the model has not been re-run as part of the SFRA.



### Appendix K- Future Flood Zone 3b

Contains Environment Agency information © Environment Agency and/or database right  
 Reproduced from Ordnance Survey mapping with the permission of Ordnance Survey on behalf of the Controller of Her Majesty's Stationery Office. © Crown copyright. (2020)  
 Unauthorised reproduction infringes Crown copyright and may lead to prosecution or civil proceedings.  
 100023274 100017810  
 This document is the property of Jeremy Benn Associates Ltd. It shall not be reproduced in whole or in part, nor disclosed to a third party, without the permission of Jeremy Benn Associates Ltd.

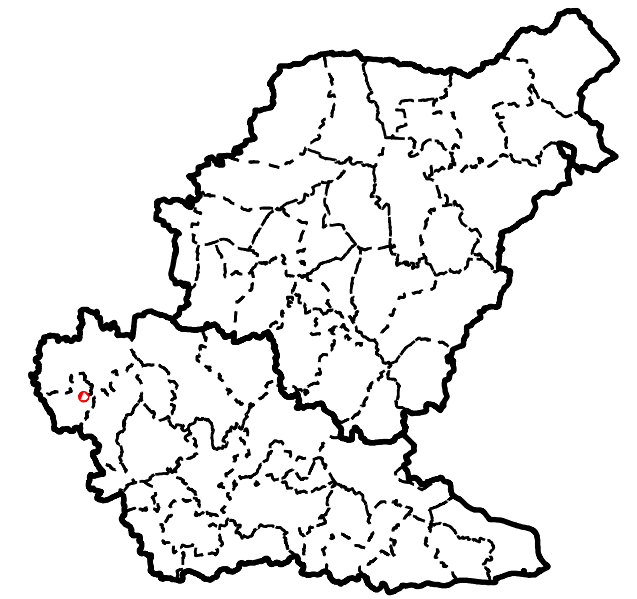
DATE DRAWN:  
20/08/2020














# Land north-east of Valley View, Stanstead

SS0503



## Legend

-  BMSDC Potential Allocation Sites 21-05-2020
-  Babergh District
-  Mid Suffolk District
-  Functional Floodplain (Flood Zone 3)
-  Functional Floodplain (Detailed Modelling)
-  Fluvial Q20+35% CC (Defended)
-  Fluvial Q20+65% CC (Defended)
-  Tidal Q20 UKCP18 Higher Central (70%) (Defended)
-  Tidal Q20 UKCP18 Upper End (95%) (Defended)

For the purposes of this SFRA, the latest climate change allowances have been used to consider climate change for Flood Zone 3b, for the defended scenario, where detailed models were available. For the fluvial models, this used the peak river flow allowances for the Anglian River Basin District of 35% and 65%. For the tidal models, UKCP18 RCP8.5 higher central (70th) and upper end (95%) uplifts for 2125 have been run. Where the latest climate change allowances were not available for existing models, models have been re-run where there are potential development sites. If there were no potential development sites in a model domain, then the model has not been re-run as part of the SFRA.



## Appendix K- Future Flood Zone 3b

Contains Environment Agency information © Environment Agency and/or database right  
 Reproduced from Ordnance Survey mapping with the permission of Ordnance Survey on behalf of the Controller of Her Majesty's Stationery Office. © Crown copyright. (2020)  
 Unauthorised reproduction infringes Crown copyright and may lead to prosecution or civil proceedings.  
 100023274 100017810  
 This document is the property of Jeremy Benn Associates Ltd. It shall not be reproduced in whole or in part, nor disclosed to a third party, without the permission of Jeremy Benn Associates Ltd.

DATE DRAWN:  
20/08/2020














# Council Depot, Wenham Magna

SS0507



## Legend

-  BMSDC Potential Allocation Sites 21-05-2020
-  Babergh District
-  Mid Suffolk District
-  Functional Floodplain (Flood Zone 3)
-  Functional Floodplain (Detailed Modelling)
-  Fluvial Q20+35% CC (Defended)
-  Fluvial Q20+65% CC (Defended)
-  Tidal Q20 UKCP18 Higher Central (70%) (Defended)
-  Tidal Q20 UKCP18 Upper End (95%) (Defended)



For the purposes of this SFRA, the latest climate change allowances have been used to consider climate change for Flood Zone 3b, for the defended scenario, where detailed models were available. For the fluvial models, this used the peak river flow allowances for the Anglian River Basin District of 35% and 65%. For the tidal models, UKCP18 RCP8.5 higher central (70th) and upper end (95%) uplifts for 2125 have been run. Where the latest climate change allowances were not available for existing models, models have been re-run where there are potential development sites. If there were no potential development sites in a model domain, then the model has not been re-run as part of the SFRA.



## Appendix K- Future Flood Zone 3b

Contains Environment Agency information © Environment Agency and/or database right  
 Reproduced from Ordnance Survey mapping with the permission of Ordnance Survey on behalf of the Controller of Her Majesty's Stationery Office. © Crown copyright. (2020)  
 Unauthorised reproduction infringes Crown copyright and may lead to prosecution or civil proceedings.  
 100023274 100017810  
 This document is the property of Jeremy Benn Associates Ltd. It shall not be reproduced in whole or in part, nor disclosed to a third party, without the permission of Jeremy Benn Associates Ltd.

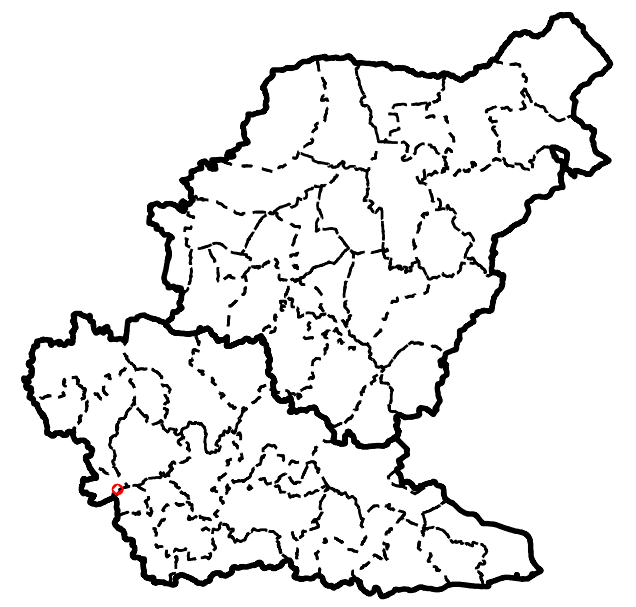
DATE DRAWN:  
20/08/2020















# Land north of Newton Road, Sudbury

SS0509



## Legend

-  BMSDC Potential Allocation Sites 21-05-2020
-  Babergh District
-  Mid Suffolk District
-  Functional Floodplain (Flood Zone 3)
-  Functional Floodplain (Detailed Modelling)
-  Fluvial Q20+35% CC (Defended)
-  Fluvial Q20+65% CC (Defended)
-  Tidal Q20 UKCP18 Higher Central (70%) (Defended)
-  Tidal Q20 UKCP18 Upper End (95%) (Defended)



For the purposes of this SFRA, the latest climate change allowances have been used to consider climate change for Flood Zone 3b, for the defended scenario, where detailed models were available. For the fluvial models, this used the peak river flow allowances for the Anglian River Basin District of 35% and 65%.

For the tidal models, UKCP18 RCP8.5 higher central (70th) and upper end (95%) uplifts for 2125 have been run.

Where the latest climate change allowances were not available for existing models, models have been re-run where there are potential development sites. If there were no potential development sites in a model domain, then the model has not been re-run as part of the SFRA.



## Appendix K- Future Flood Zone 3b

Contains Environment Agency information © Environment Agency and/or database right  
 Reproduced from Ordnance Survey mapping with the permission of Ordnance Survey on behalf of the Controller of Her Majesty's Stationery Office. © Crown copyright. (2020)  
 Unauthorised reproduction infringes Crown copyright and may lead to prosecution or civil proceedings.  
 100023274 100017810  
 This document is the property of Jeremy Benn Associates Ltd. It shall not be reproduced in whole or in part, nor disclosed to a third party, without the permission of Jeremy Benn Associates Ltd.

DATE DRAWN:  
20/08/2020



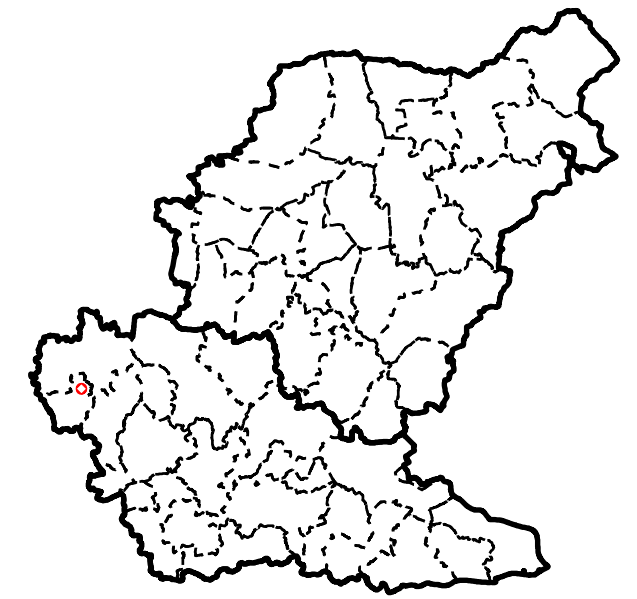
ROAD

Medical Care












# Land east of Upper Street, Stanstead

SS0512



## Legend

-  BMSDC Potential Allocation Sites 21-05-2020
-  Babergh District
-  Mid Suffolk District
-  Functional Floodplain (Flood Zone 3)
-  Functional Floodplain (Detailed Modelling)
-  Fluvial Q20+35% CC (Defended)
-  Fluvial Q20+65% CC (Defended)
-  Tidal Q20 UKCP18 Higher Central (70%) (Defended)
-  Tidal Q20 UKCP18 Upper End (95%) (Defended)

For the purposes of this SFRA, the latest climate change allowances have been used to consider climate change for Flood Zone 3b, for the defended scenario, where detailed models were available. For the fluvial models, this used the peak river flow allowances for the Anglian River Basin District of 35% and 65%. For the tidal models, UKCP18 RCP8.5 higher central (70th) and upper end (95%) uplifts for 2125 have been run. Where the latest climate change allowances were not available for existing models, models have been re-run where there are potential development sites. If there were no potential development sites in a model domain, then the model has not been re-run as part of the SFRA.



## Appendix K- Future Flood Zone 3b

Contains Environment Agency information © Environment Agency and/or database right  
 Reproduced from Ordnance Survey mapping with the permission of Ordnance Survey on behalf of the Controller of Her Majesty's Stationery Office. © Crown copyright. (2020)  
 Unauthorised reproduction infringes Crown copyright and may lead to prosecution or civil proceedings.  
 100023274 100017810  
 This document is the property of Jeremy Benn Associates Ltd. It shall not be reproduced in whole or in part, nor disclosed to a third party, without the permission of Jeremy Benn Associates Ltd.

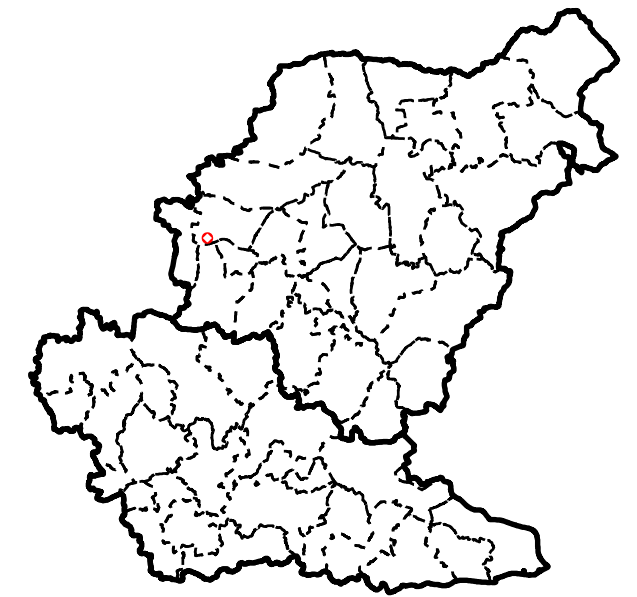
DATE DRAWN:  
20/08/2020














# Land between New Road and Leys Road, Tostock

SS0513



## Legend

-  BMSDC Potential Allocation Sites 21-05-2020
-  Babergh District
-  Mid Suffolk District
-  Functional Floodplain (Flood Zone 3)
-  Functional Floodplain (Detailed Modelling)
-  Fluvial Q20+35% CC (Defended)
-  Fluvial Q20+65% CC (Defended)
-  Tidal Q20 UKCP18 Higher Central (70%) (Defended)
-  Tidal Q20 UKCP18 Upper End (95%) (Defended)

For the purposes of this SFRA, the latest climate change allowances have been used to consider climate change for Flood Zone 3b, for the defended scenario, where detailed models were available. For the fluvial models, this used the peak river flow allowances for the Anglian River Basin District of 35% and 65%. For the tidal models, UKCP18 RCP8.5 higher central (70th) and upper end (95%) uplifts for 2125 have been run. Where the latest climate change allowances were not available for existing models, models have been re-run where there are potential development sites. If there were no potential development sites in a model domain, then the model has not been re-run as part of the SFRA.

0 4.75 9.5 19 Metres

## Appendix K- Future Flood Zone 3b

Contains Environment Agency information © Environment Agency and/or database right  
 Reproduced from Ordnance Survey mapping with the permission of Ordnance Survey on behalf of the Controller of Her Majesty's Stationery Office. © Crown copyright. (2020)  
 Unauthorised reproduction infringes Crown copyright and may lead to prosecution or civil proceedings.  
 100023274 100017810  
 This document is the property of Jeremy Benn Associates Ltd. It shall not be reproduced in whole or in part, nor disclosed to a third party, without the permission of Jeremy Benn Associates Ltd.

DATE DRAWN:  
20/08/2020














# Land south-east of Duke Street, Hintlesham

SS0517



## Legend

-  BMSDC Potential Allocation Sites 21-05-2020
-  Babergh District
-  Mid Suffolk District
-  Functional Floodplain (Flood Zone 3)
-  Functional Floodplain (Detailed Modelling)
-  Fluvial Q20+35% CC (Defended)
-  Fluvial Q20+65% CC (Defended)
-  Tidal Q20 UKCP18 Higher Central (70%) (Defended)
-  Tidal Q20 UKCP18 Upper End (95%) (Defended)

For the purposes of this SFRA, the latest climate change allowances have been used to consider climate change for Flood Zone 3b, for the defended scenario, where detailed models were available. For the fluvial models, this used the peak river flow allowances for the Anglian River Basin District of 35% and 65%. For the tidal models, UKCP18 RCP8.5 higher central (70th) and upper end (95%) uplifts for 2125 have been run. Where the latest climate change allowances were not available for existing models, models have been re-run where there are potential development sites. If there were no potential development sites in a model domain, then the model has not been re-run as part of the SFRA.

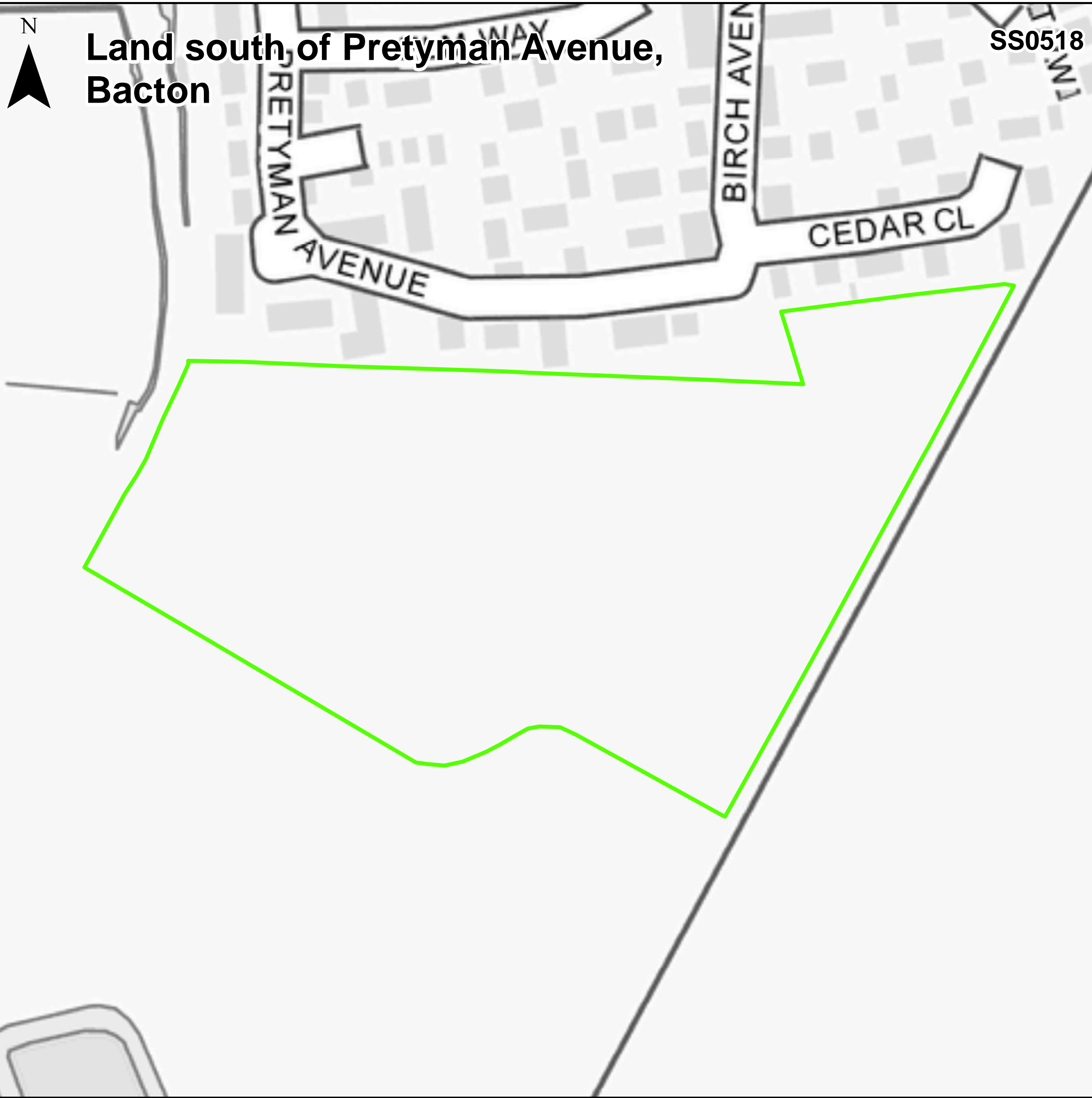


## Appendix K- Future Flood Zone 3b

Contains Environment Agency information © Environment Agency and/or database right  
 Reproduced from Ordnance Survey mapping with the permission of Ordnance Survey on behalf of the Controller of Her Majesty's Stationery Office. © Crown copyright. (2020)  
 Unauthorised reproduction infringes Crown copyright and may lead to prosecution or civil proceedings.  
 100023274 100017810  
 This document is the property of Jeremy Benn Associates Ltd. It shall not be reproduced in whole or in part, nor disclosed to a third party, without the permission of Jeremy Benn Associates Ltd.

DATE DRAWN:  
20/08/2020














# Land south of Pretyman Avenue, Bacton

SS05,18



## Legend

-  BMSDC Potential Allocation Sites 21-05-2020
-  Babergh District
-  Mid Suffolk District
-  Functional Floodplain (Flood Zone 3)
-  Functional Floodplain (Detailed Modelling)
-  Fluvial Q20+35% CC (Defended)
-  Fluvial Q20+65% CC (Defended)
-  Tidal Q20 UKCP18 Higher Central (70%) (Defended)
-  Tidal Q20 UKCP18 Upper End (95%) (Defended)

For the purposes of this SFRA, the latest climate change allowances have been used to consider climate change for Flood Zone 3b, for the defended scenario, where detailed models were available. For the fluvial models, this used the peak river flow allowances for the Anglian River Basin District of 35% and 65%. For the tidal models, UKCP18 RCP8.5 higher central (70th) and upper end (95%) uplifts for 2125 have been run. Where the latest climate change allowances were not available for existing models, models have been re-run where there are potential development sites. If there were no potential development sites in a model domain, then the model has not been re-run as part of the SFRA.



## Appendix K- Future Flood Zone 3b

Contains Environment Agency information © Environment Agency and/or database right  
 Reproduced from Ordnance Survey mapping with the permission of Ordnance Survey on behalf of the Controller of Her Majesty's Stationery Office. © Crown copyright. (2020)  
 Unauthorised reproduction infringes Crown copyright and may lead to prosecution or civil proceedings.  
 100023274 100017810  
 This document is the property of Jeremy Benn Associates Ltd. It shall not be reproduced in whole or in part, nor disclosed to a third party, without the permission of Jeremy Benn Associates Ltd.

DATE DRAWN:  
20/08/2020
















# Former Mid Suffolk District Council Offices and Car Park, Needham Market



## Legend

-  BMSDC Potential Allocation Sites 21-05-2020
-  Babergh District
-  Mid Suffolk District
-  Functional Floodplain (Flood Zone 3)
-  Functional Floodplain (Detailed Modelling)
-  Fluvial Q20+35% CC (Defended)
-  Fluvial Q20+65% CC (Defended)
-  Tidal Q20 UKCP18 Higher Central (70%) (Defended)
-  Tidal Q20 UKCP18 Upper End (95%) (Defended)

For the purposes of this SFRA, the latest climate change allowances have been used to consider climate change for Flood Zone 3b, for the defended scenario, where detailed models were available. For the fluvial models, this used the peak river flow allowances for the Anglian River Basin District of 35% and 65%. For the tidal models, UKCP18 RCP8.5 higher central (70th) and upper end (95%) uplifts for 2125 have been run. Where the latest climate change allowances were not available for existing models, models have been re-run where there are potential development sites. If there were no potential development sites in a model domain, then the model has not been re-run as part of the SFRA.



## Appendix K- Future Flood Zone 3b

Contains Environment Agency information © Environment Agency and/or database right  
 Reproduced from Ordnance Survey mapping with the permission of Ordnance Survey on behalf of the Controller of Her Majesty's Stationery Office. © Crown copyright. (2020)  
 Unauthorised reproduction infringes Crown copyright and may lead to prosecution or civil proceedings.  
 100023274 100017810  
 This document is the property of Jeremy Benn Associates Ltd. It shall not be reproduced in whole or in part, nor disclosed to a third party, without the permission of Jeremy Benn Associates Ltd.

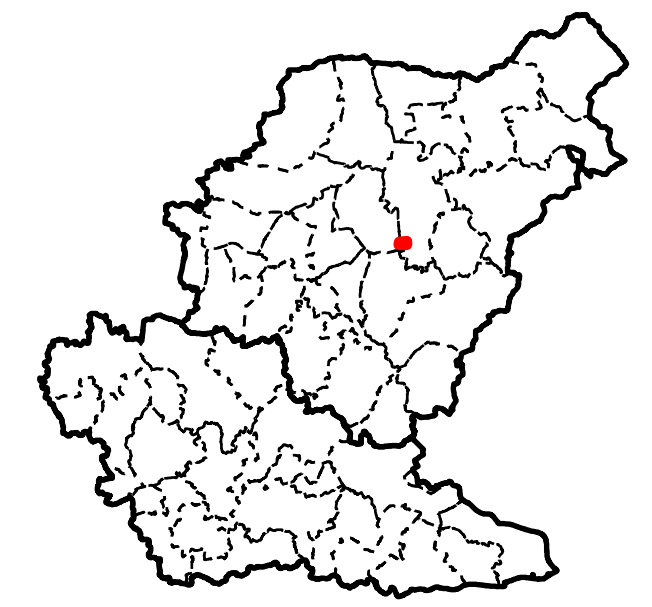
DATE DRAWN:  
20/08/2020





# Land east of Norwich Road, Mendlesham

SS0536












A140 NORWICH ROAD

Memorial Farm



Brockford House

## Legend

-  BMSDC Potential Allocation Sites 21-05-2020
-  Babergh District
-  Mid Suffolk District
-  Functional Floodplain (Flood Zone 3)
-  Functional Floodplain (Detailed Modelling)
-  Fluvial Q20+35% CC (Defended)
-  Fluvial Q20+65% CC (Defended)
-  Tidal Q20 UKCP18 Higher Central (70%) (Defended)
-  Tidal Q20 UKCP18 Upper End (95%) (Defended)

For the purposes of this SFRA, the latest climate change allowances have been used to consider climate change for Flood Zone 3b, for the defended scenario, where detailed models were available. For the fluvial models, this used the peak river flow allowances for the Anglian River Basin District of 35% and 65%. For the tidal models, UKCP18 RCP8.5 higher central (70th) and upper end (95%) uplifts for 2125 have been run. Where the latest climate change allowances were not available for existing models, models have been re-run where there are potential development sites. If there were no potential development sites in a model domain, then the model has not been re-run as part of the SFRA.



## Appendix K- Future Flood Zone 3b

Contains Environment Agency information © Environment Agency and/or database right  
 Reproduced from Ordnance Survey mapping with the permission of Ordnance Survey on behalf of the Controller of Her Majesty's Stationery Office. © Crown copyright. (2020)  
 Unauthorised reproduction infringes Crown copyright and may lead to prosecution or civil proceedings.  
 100023274 100017810  
 This document is the property of Jeremy Benn Associates Ltd. It shall not be reproduced in whole or in part, nor disclosed to a third party, without the permission of Jeremy Benn Associates Ltd.

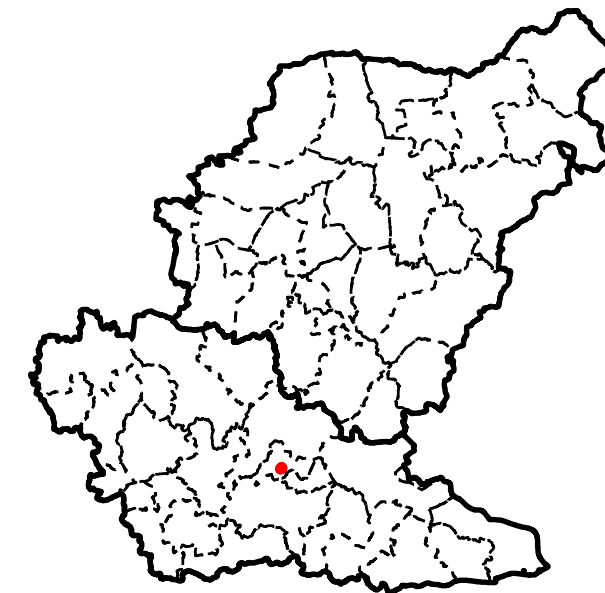
DATE DRAWN:  
20/08/2020














# Former Babergh District Council Offices, Hadleigh

SS0537



## Legend

-  BMSDC Potential Allocation Sites 21-05-2020
-  Babergh District
-  Mid Suffolk District
-  Functional Floodplain (Flood Zone 3)
-  Functional Floodplain (Detailed Modelling)
-  Fluvial Q20+35% CC (Defended)
-  Fluvial Q20+65% CC (Defended)
-  Tidal Q20 UKCP18 Higher Central (70%) (Defended)
-  Tidal Q20 UKCP18 Upper End (95%) (Defended)

For the purposes of this SFRA, the latest climate change allowances have been used to consider climate change for Flood Zone 3b, for the defended scenario, where detailed models were available. For the fluvial models, this used the peak river flow allowances for the Anglian River Basin District of 35% and 65%. For the tidal models, UKCP18 RCP8.5 higher central (70th) and upper end (95%) uplifts for 2125 have been run. Where the latest climate change allowances were not available for existing models, models have been re-run where there are potential development sites. If there were no potential development sites in a model domain, then the model has not been re-run as part of the SFRA.

0 5 10 20  
Metres

## Appendix K- Future Flood Zone 3b

Contains Environment Agency information © Environment Agency and/or database right  
 Reproduced from Ordnance Survey mapping with the permission of Ordnance Survey on behalf of the Controller of Her Majesty's Stationery Office. © Crown copyright. (2020)  
 Unauthorised reproduction infringes Crown copyright and may lead to prosecution or civil proceedings.  
 100023274 100017810  
 This document is the property of Jeremy Benn Associates Ltd. It shall not be reproduced in whole or in part, nor disclosed to a third party, without the permission of Jeremy Benn Associates Ltd.

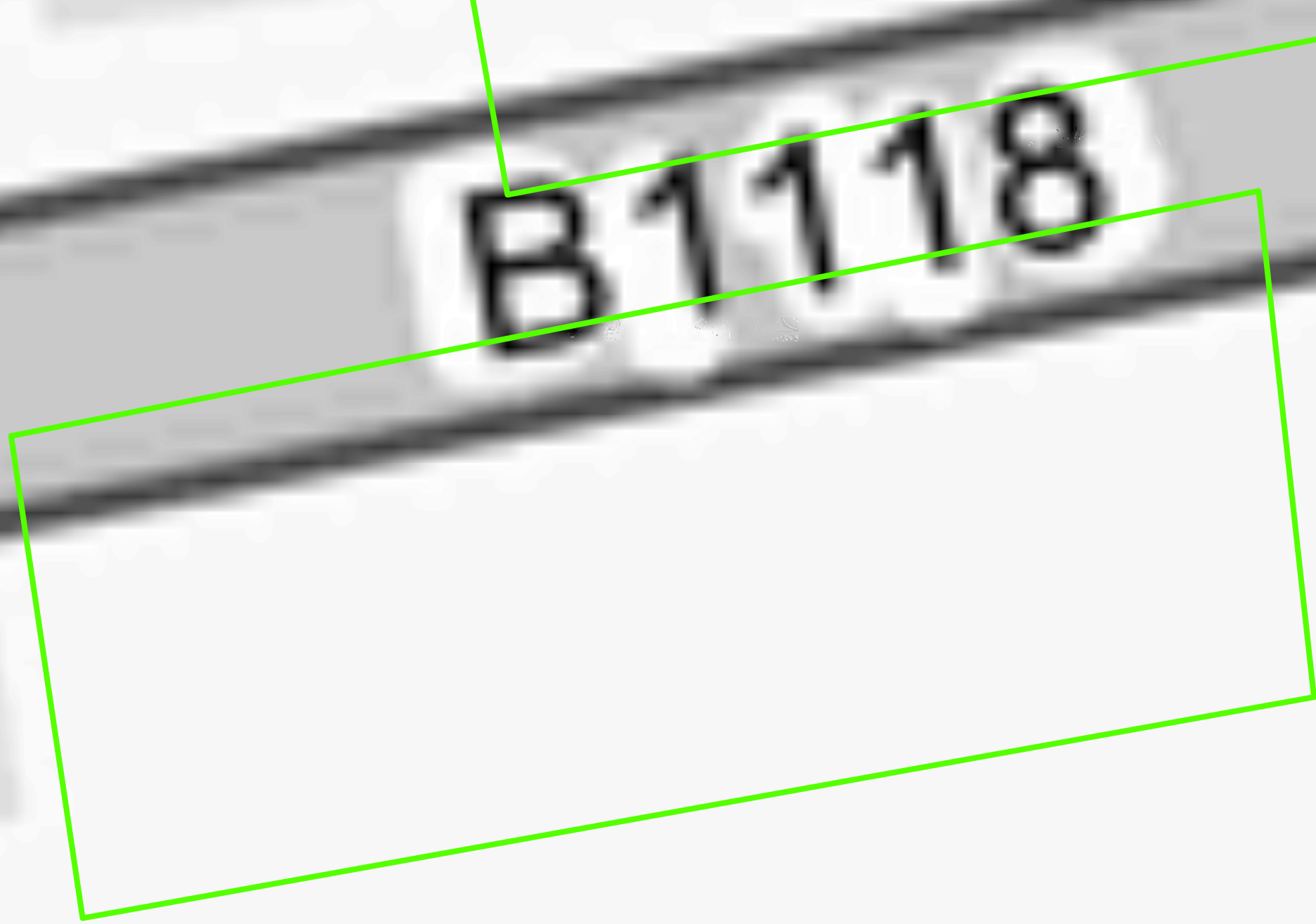
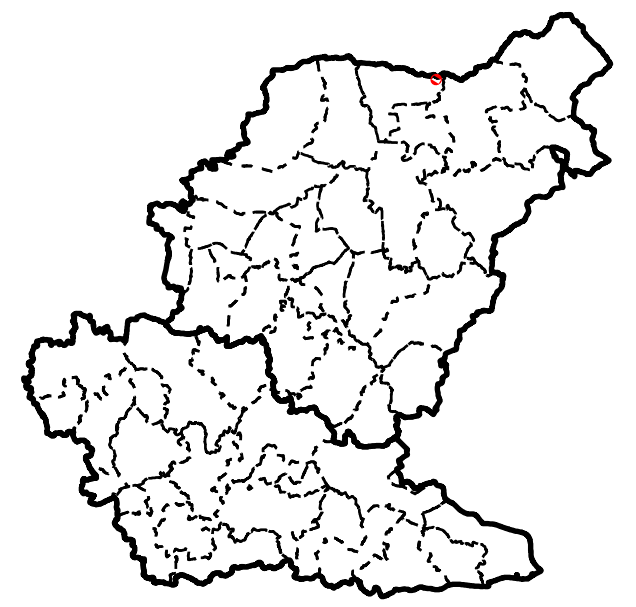
DATE DRAWN:  
20/08/2020














# Land south of the B1118, Brome and Oakley

SS0542



### Legend

-  BMSDC Potential Allocation Sites 21-05-2020
-  Babergh District
-  Mid Suffolk District
-  Functional Floodplain (Flood Zone 3)
-  Functional Floodplain (Detailed Modelling)
-  Fluvial Q20+35% CC (Defended)
-  Fluvial Q20+65% CC (Defended)
-  Tidal Q20 UKCP18 Higher Central (70%) (Defended)
-  Tidal Q20 UKCP18 Upper End (95%) (Defended)

For the purposes of this SFRA, the latest climate change allowances have been used to consider climate change for Flood Zone 3b, for the defended scenario, where detailed models were available. For the fluvial models, this used the peak river flow allowances for the Anglian River Basin District of 35% and 65%. For the tidal models, UKCP18 RCP8.5 higher central (70th) and upper end (95%) uplifts for 2125 have been run. Where the latest climate change allowances were not available for existing models, models have been re-run where there are potential development sites. If there were no potential development sites in a model domain, then the model has not been re-run as part of the SFRA.



### Appendix K- Future Flood Zone 3b

Contains Environment Agency information © Environment Agency and/or database right  
 Reproduced from Ordnance Survey mapping with the permission of Ordnance Survey on behalf of the Controller of Her Majesty's Stationery Office. © Crown copyright. (2020)  
 Unauthorised reproduction infringes Crown copyright and may lead to prosecution or civil proceedings.  
 100023274 100017810  
 This document is the property of Jeremy Benn Associates Ltd. It shall not be reproduced in whole or in part, nor disclosed to a third party, without the permission of Jeremy Benn Associates Ltd.

DATE DRAWN:  
20/08/2020

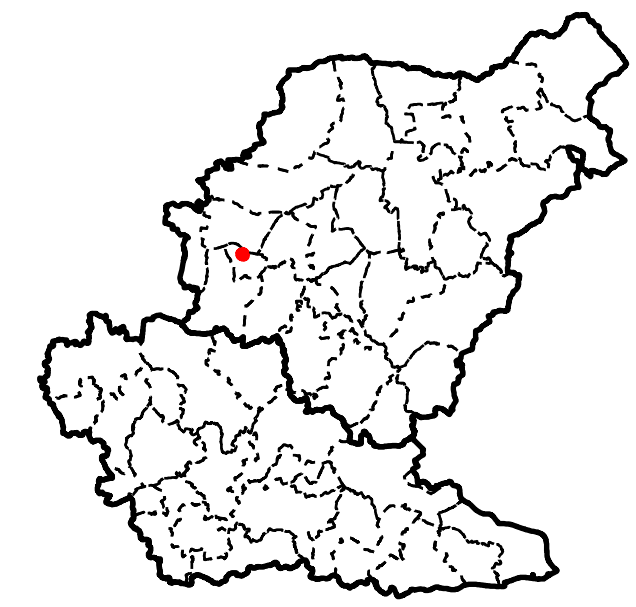













# Land south of Old Stowmarket Road, Woolpit

SS0547

OLD STOWMARKET ROAD



## Legend

-  BMSDC Potential Allocation Sites 21-05-2020
-  Babergh District
-  Mid Suffolk District
-  Functional Floodplain (Flood Zone 3)
-  Functional Floodplain (Detailed Modelling)
-  Fluvial Q20+35% CC (Defended)
-  Fluvial Q20+65% CC (Defended)
-  Tidal Q20 UKCP18 Higher Central (70%) (Defended)
-  Tidal Q20 UKCP18 Upper End (95%) (Defended)

For the purposes of this SFRA, the latest climate change allowances have been used to consider climate change for Flood Zone 3b, for the defended scenario, where detailed models were available. For the fluvial models, this used the peak river flow allowances for the Anglian River Basin District of 35% and 65%. For the tidal models, UKCP18 RCP8.5 higher central (70th) and upper end (95%) uplifts for 2125 have been run. Where the latest climate change allowances were not available for existing models, models have been re-run where there are potential development sites. If there were no potential development sites in a model domain, then the model has not been re-run as part of the SFRA.



## Appendix K- Future Flood Zone 3b

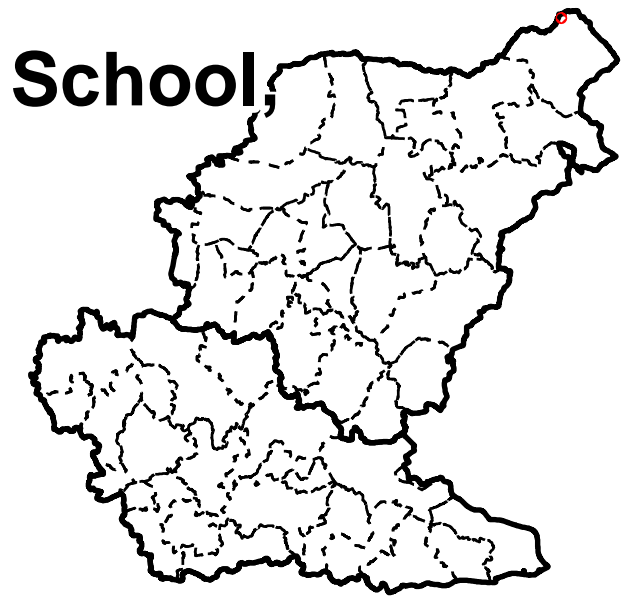
Contains Environment Agency information © Environment Agency and/or database right  
 Reproduced from Ordnance Survey mapping with the permission of Ordnance Survey on behalf of the Controller of Her Majesty's Stationery Office. © Crown copyright. (2020)  
 Unauthorised reproduction infringes Crown copyright and may lead to prosecution or civil proceedings.  
 100023274 100017810  
 This document is the property of Jeremy Benn Associates Ltd. It shall not be reproduced in whole or in part, nor disclosed to a third party, without the permission of Jeremy Benn Associates Ltd.

DATE DRAWN:  
20/08/2020














# Land east of Withersdale Road, opposite Mendham Primary School, Mendham



## Legend

-  BMSDC Potential Allocation Sites 21-05-2020
-  Babergh District
-  Mid Suffolk District
-  Functional Floodplain (Flood Zone 3)
-  Functional Floodplain (Detailed Modelling)
-  Fluvial Q20+35% CC (Defended)
-  Fluvial Q20+65% CC (Defended)
-  Tidal Q20 UKCP18 Higher Central (70%) (Defended)
-  Tidal Q20 UKCP18 Upper End (95%) (Defended)

For the purposes of this SFRA, the latest climate change allowances have been used to consider climate change for Flood Zone 3b, for the defended scenario, where detailed models were available. For the fluvial models, this used the peak river flow allowances for the Anglian River Basin District of 35% and 65%. For the tidal models, UKCP18 RCP8.5 higher central (70th) and upper end (95%) uplifts for 2125 have been run. Where the latest climate change allowances were not available for existing models, models have been re-run where there are potential development sites. If there were no potential development sites in a model domain, then the model has not been re-run as part of the SFRA.



## Appendix K- Future Flood Zone 3b

Contains Environment Agency information © Environment Agency and/or database right  
 Reproduced from Ordnance Survey mapping with the permission of Ordnance Survey on behalf of the Controller of Her Majesty's Stationery Office. © Crown copyright. (2020)  
 Unauthorised reproduction infringes Crown copyright and may lead to prosecution or civil proceedings.  
 100023274 100017810  
 This document is the property of Jeremy Benn Associates Ltd. It shall not be reproduced in whole or in part, nor disclosed to a third party, without the permission of Jeremy Benn Associates Ltd.

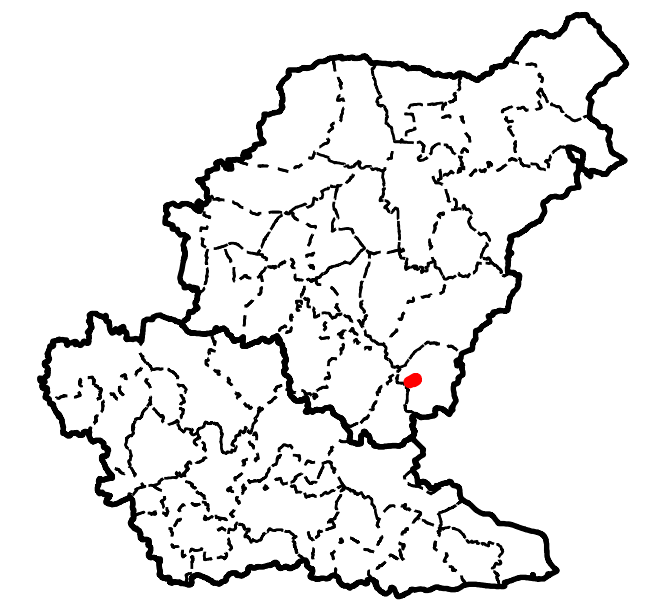
DATE DRAWN:  
20/08/2020





# Land east of Norwich Road, Barham

SS0551












Sharpstone  
Street

NORWICH ROAD

Medical Care

## Legend

-  BMSDC Potential Allocation Sites 21-05-2020
-  Babergh District
-  Mid Suffolk District
-  Functional Floodplain (Flood Zone 3)
-  Functional Floodplain (Detailed Modelling)
-  Fluvial Q20+35% CC (Defended)
-  Fluvial Q20+65% CC (Defended)
-  Tidal Q20 UKCP18 Higher Central (70%) (Defended)
-  Tidal Q20 UKCP18 Upper End (95%) (Defended)

For the purposes of this SFRA, the latest climate change allowances have been used to consider climate change for Flood Zone 3b, for the defended scenario, where detailed models were available. For the fluvial models, this used the peak river flow allowances for the Anglian River Basin District of 35% and 65%. For the tidal models, UKCP18 RCP8.5 higher central (70th) and upper end (95%) uplifts for 2125 have been run. Where the latest climate change allowances were not available for existing models, models have been re-run where there are potential development sites. If there were no potential development sites in a model domain, then the model has not been re-run as part of the SFRA.



## Appendix K- Future Flood Zone 3b

Contains Environment Agency information © Environment Agency and/or database right  
 Reproduced from Ordnance Survey mapping with the permission of Ordnance Survey on behalf of the Controller of Her Majesty's Stationery Office. © Crown copyright. (2020)  
 Unauthorised reproduction infringes Crown copyright and may lead to prosecution or civil proceedings.  
 100023274 100017810  
 This document is the property of Jeremy Benn Associates Ltd. It shall not be reproduced in whole or in part, nor disclosed to a third party, without the permission of Jeremy Benn Associates Ltd.

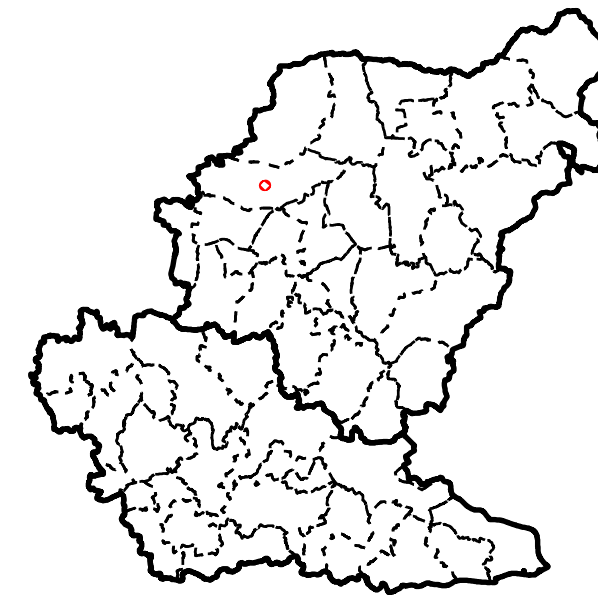
DATE DRAWN:  
20/08/2020














# Land to the south of Long Thurlow Road, Long Thurlow

SS0558



## Legend

-  BMSDC Potential Allocation Sites 21-05-2020
-  Babergh District
-  Mid Suffolk District
-  Functional Floodplain (Flood Zone 3)
-  Functional Floodplain (Detailed Modelling)
-  Fluvial Q20+35% CC (Defended)
-  Fluvial Q20+65% CC (Defended)
-  Tidal Q20 UKCP18 Higher Central (70%) (Defended)
-  Tidal Q20 UKCP18 Upper End (95%) (Defended)

For the purposes of this SFRA, the latest climate change allowances have been used to consider climate change for Flood Zone 3b, for the defended scenario, where detailed models were available. For the fluvial models, this used the peak river flow allowances for the Anglian River Basin District of 35% and 65%. For the tidal models, UKCP18 RCP8.5 higher central (70th) and upper end (95%) uplifts for 2125 have been run. Where the latest climate change allowances were not available for existing models, models have been re-run where there are potential development sites. If there were no potential development sites in a model domain, then the model has not been re-run as part of the SFRA.

0 5 10 20  
Metres

## Appendix K- Future Flood Zone 3b

Contains Environment Agency information © Environment Agency and/or database right  
 Reproduced from Ordnance Survey mapping with the permission of Ordnance Survey on behalf of the Controller of Her Majesty's Stationery Office. © Crown copyright. (2020)  
 Unauthorised reproduction infringes Crown copyright and may lead to prosecution or civil proceedings.  
 100023274 100017810  
 This document is the property of Jeremy Benn Associates Ltd. It shall not be reproduced in whole or in part, nor disclosed to a third party, without the permission of Jeremy Benn Associates Ltd.

DATE DRAWN:  
20/08/2020

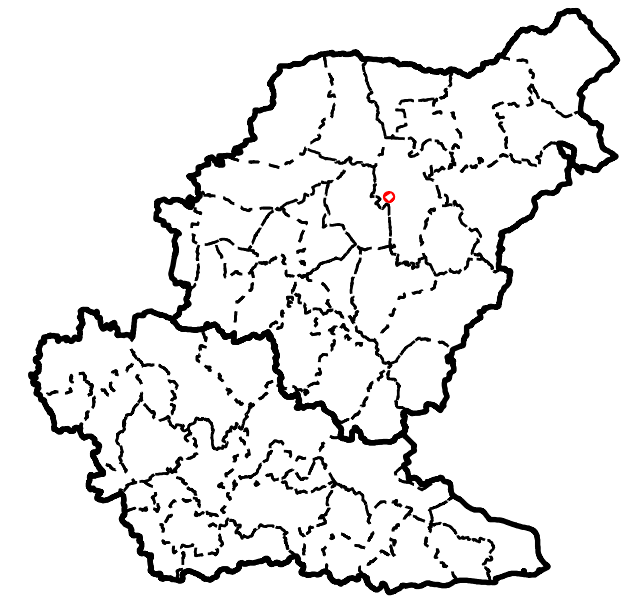






# Land east of A140 The Street, Wetheringsett

SS0570



## Legend

- BMSDC Potential Allocation Sites 21-05-2020
- Babergh District
- Mid Suffolk District
- Functional Floodplain (Flood Zone 3)
- Functional Floodplain (Detailed Modelling)
- Fluvial Q20+35% CC (Defended)
- Fluvial Q20+65% CC (Defended)
- Tidal Q20 UKCP18 Higher Central (70%) (Defended)
- Tidal Q20 UKCP18 Upper End (95%) (Defended)

For the purposes of this SFRA, the latest climate change allowances have been used to consider climate change for Flood Zone 3b, for the defended scenario, where detailed models were available. For the fluvial models, this used the peak river flow allowances for the Anglian River Basin District of 35% and 65%. For the tidal models, UKCP18 RCP8.5 higher central (70th) and upper end (95%) uplifts for 2125 have been run. Where the latest climate change allowances were not available for existing models, models have been re-run where there are potential development sites. If there were no potential development sites in a model domain, then the model has not been re-run as part of the SFRA.



## Appendix K- Future Flood Zone 3b

Contains Environment Agency information © Environment Agency and/or database right  
 Reproduced from Ordnance Survey mapping with the permission of Ordnance Survey on behalf of the Controller of Her Majesty's Stationery Office. © Crown copyright. (2020)  
 Unauthorised reproduction infringes Crown copyright and may lead to prosecution or civil proceedings.  
 100023274 100017810  
 This document is the property of Jeremy Benn Associates Ltd. It shall not be reproduced in whole or in part, nor disclosed to a third party, without the permission of Jeremy Benn Associates Ltd.

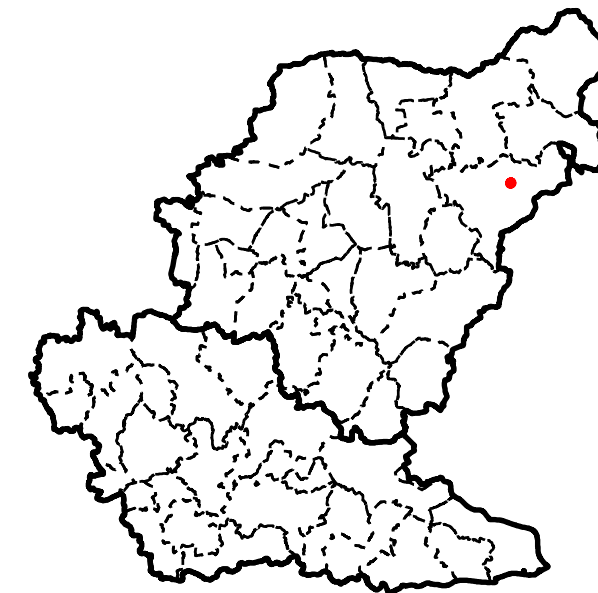
DATE DRAWN:  
20/08/2020














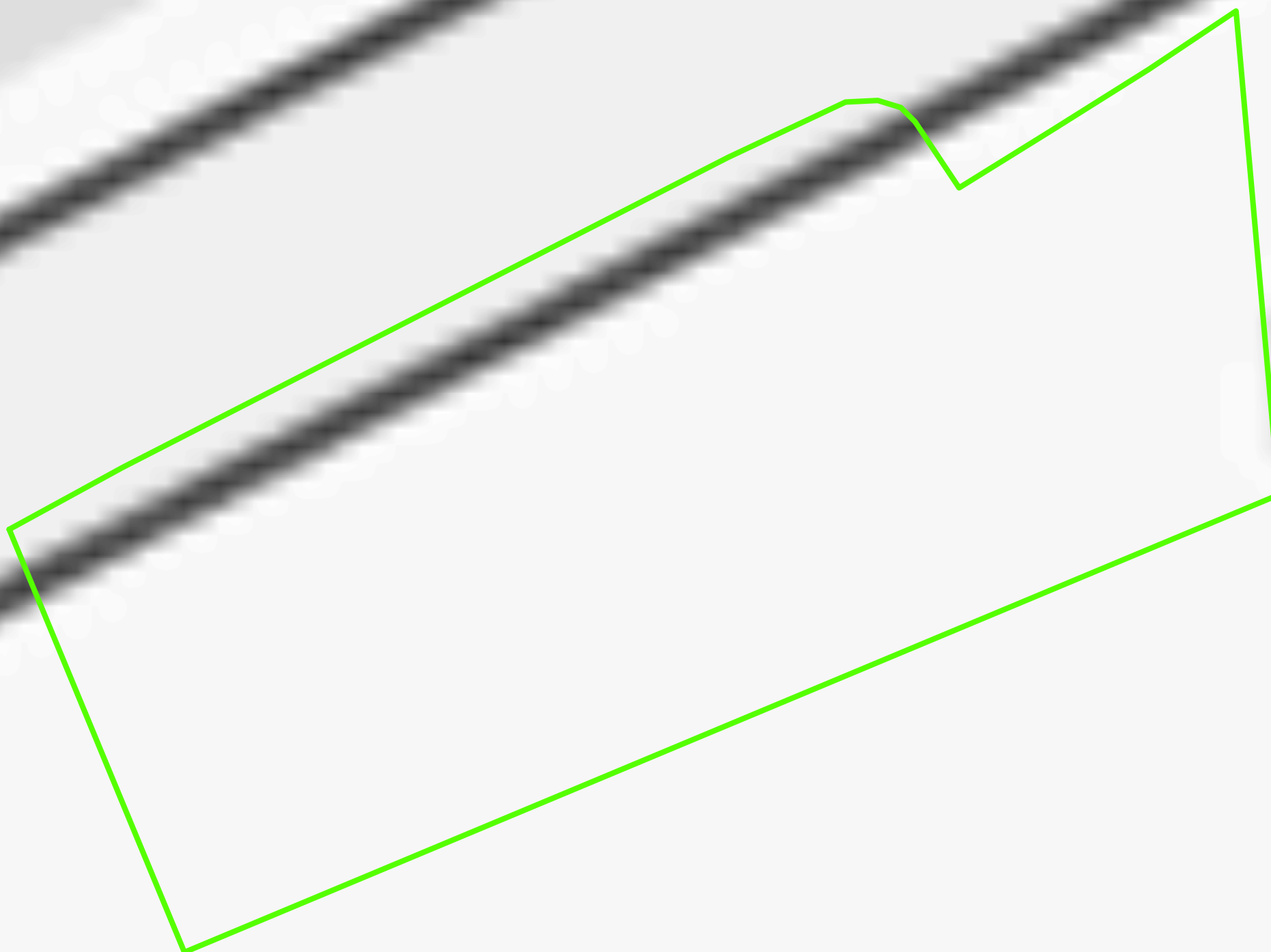
# Land south of Church Road, Worlingworth

SS0573



## Legend

-  BMSDC Potential Allocation Sites 21-05-2020
-  Babergh District
-  Mid Suffolk District
-  Functional Floodplain (Flood Zone 3)
-  Functional Floodplain (Detailed Modelling)
-  Fluvial Q20+35% CC (Defended)
-  Fluvial Q20+65% CC (Defended)
-  Tidal Q20 UKCP18 Higher Central (70%) (Defended)
-  Tidal Q20 UKCP18 Upper End (95%) (Defended)



For the purposes of this SFRA, the latest climate change allowances have been used to consider climate change for Flood Zone 3b, for the defended scenario, where detailed models were available. For the fluvial models, this used the peak river flow allowances for the Anglian River Basin District of 35% and 65%. For the tidal models, UKCP18 RCP8.5 higher central (70th) and upper end (95%) uplifts for 2125 have been run. Where the latest climate change allowances were not available for existing models, models have been re-run where there are potential development sites. If there were no potential development sites in a model domain, then the model has not been re-run as part of the SFRA.

0 4.25 8.5 17  
Metres

## Appendix K- Future Flood Zone 3b

Contains Environment Agency information © Environment Agency and/or database right  
 Reproduced from Ordnance Survey mapping with the permission of Ordnance Survey on behalf of the Controller of Her Majesty's Stationery Office. © Crown copyright. (2020)  
 Unauthorised reproduction infringes Crown copyright and may lead to prosecution or civil proceedings.  
 100023274 100017810  
 This document is the property of Jeremy Benn Associates Ltd. It shall not be reproduced in whole or in part, nor disclosed to a third party, without the permission of Jeremy Benn Associates Ltd.

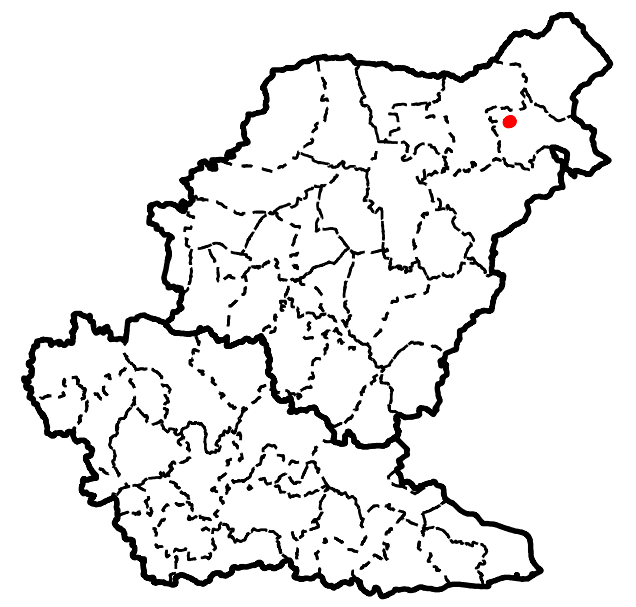
DATE DRAWN:  
20/08/2020














# Land east of Queen Street, Stradbroke

SS0575



## Legend

-  BMSDC Potential Allocation Sites 21-05-2020
-  Babergh District
-  Mid Suffolk District
-  Functional Floodplain (Flood Zone 3)
-  Functional Floodplain (Detailed Modelling)
-  Fluvial Q20+35% CC (Defended)
-  Fluvial Q20+65% CC (Defended)
-  Tidal Q20 UKCP18 Higher Central (70%) (Defended)
-  Tidal Q20 UKCP18 Upper End (95%) (Defended)

For the purposes of this SFRA, the latest climate change allowances have been used to consider climate change for Flood Zone 3b, for the defended scenario, where detailed models were available. For the fluvial models, this used the peak river flow allowances for the Anglian River Basin District of 35% and 65%. For the tidal models, UKCP18 RCP8.5 higher central (70th) and upper end (95%) uplifts for 2125 have been run. Where the latest climate change allowances were not available for existing models, models have been re-run where there are potential development sites. If there were no potential development sites in a model domain, then the model has not been re-run as part of the SFRA.



## Appendix K- Future Flood Zone 3b

Contains Environment Agency information © Environment Agency and/or database right  
 Reproduced from Ordnance Survey mapping with the permission of Ordnance Survey on behalf of the Controller of Her Majesty's Stationery Office. © Crown copyright. (2020)  
 Unauthorised reproduction infringes Crown copyright and may lead to prosecution or civil proceedings.  
 100023274 100017810  
 This document is the property of Jeremy Benn Associates Ltd. It shall not be reproduced in whole or in part, nor disclosed to a third party, without the permission of Jeremy Benn Associates Ltd.

DATE DRAWN:  
20/08/2020














# Land north of Red Hill Road/ Malyon Road, Hadleigh

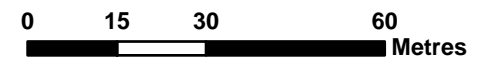
SS0584



## Legend

-  BMSDC Potential Allocation Sites 21-05-2020
-  Babergh District
-  Mid Suffolk District
-  Functional Floodplain (Flood Zone 3)
-  Functional Floodplain (Detailed Modelling)
-  Fluvial Q20+35% CC (Defended)
-  Fluvial Q20+65% CC (Defended)
-  Tidal Q20 UKCP18 Higher Central (70%) (Defended)
-  Tidal Q20 UKCP18 Upper End (95%) (Defended)

For the purposes of this SFRA, the latest climate change allowances have been used to consider climate change for Flood Zone 3b, for the defended scenario, where detailed models were available. For the fluvial models, this used the peak river flow allowances for the Anglian River Basin District of 35% and 65%. For the tidal models, UKCP18 RCP8.5 higher central (70th) and upper end (95%) uplifts for 2125 have been run. Where the latest climate change allowances were not available for existing models, models have been re-run where there are potential development sites. If there were no potential development sites in a model domain, then the model has not been re-run as part of the SFRA.



## Appendix K- Future Flood Zone 3b

Contains Environment Agency information © Environment Agency and/or database right  
 Reproduced from Ordnance Survey mapping with the permission of Ordnance Survey on behalf of the Controller of Her Majesty's Stationery Office. © Crown copyright. (2020)  
 Unauthorised reproduction infringes Crown copyright and may lead to prosecution or civil proceedings.  
 100023274 100017810  
 This document is the property of Jeremy Benn Associates Ltd. It shall not be reproduced in whole or in part, nor disclosed to a third party, without the permission of Jeremy Benn Associates Ltd.

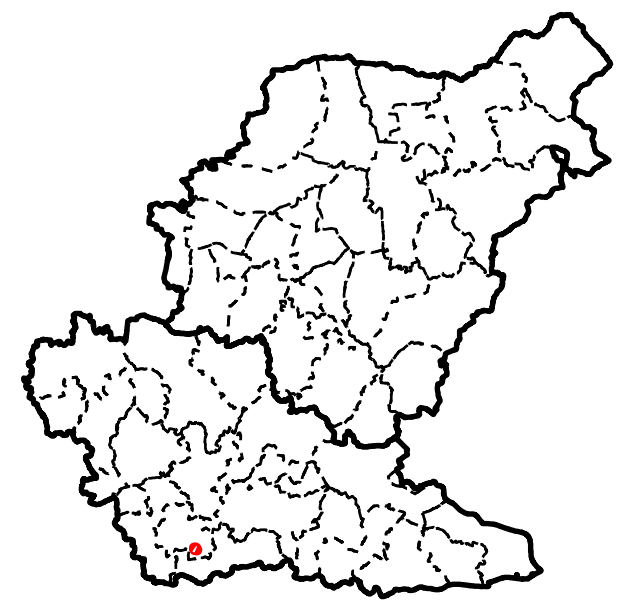
DATE DRAWN:  
20/08/2020



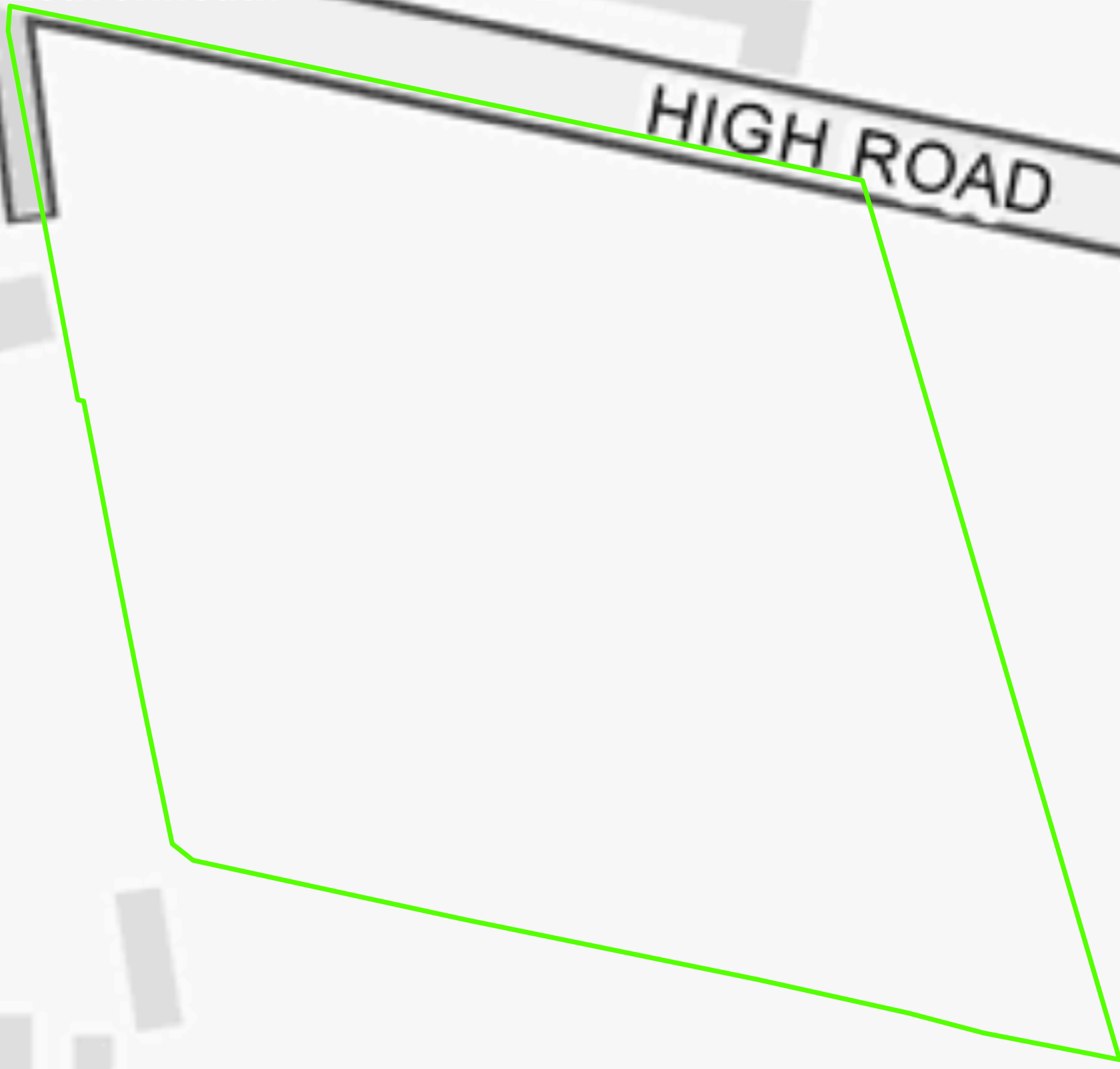


# Land south of High Road, Leavenheath










SS0587



## HIGH ROAD



### Legend

-  BMSDC Potential Allocation Sites 21-05-2020
-  Babergh District
-  Mid Suffolk District
-  Functional Floodplain (Flood Zone 3)
-  Functional Floodplain (Detailed Modelling)
-  Fluvial Q20+35% CC (Defended)
-  Fluvial Q20+65% CC (Defended)
-  Tidal Q20 UKCP18 Higher Central (70%) (Defended)
-  Tidal Q20 UKCP18 Upper End (95%) (Defended)

For the purposes of this SFRA, the latest climate change allowances have been used to consider climate change for Flood Zone 3b, for the defended scenario, where detailed models were available. For the fluvial models, this used the peak river flow allowances for the Anglian River Basin District of 35% and 65%. For the tidal models, UKCP18 RCP8.5 higher central (70th) and upper end (95%) uplifts for 2125 have been run. Where the latest climate change allowances were not available for existing models, models have been re-run where there are potential development sites. If there were no potential development sites in a model domain, then the model has not been re-run as part of the SFRA.

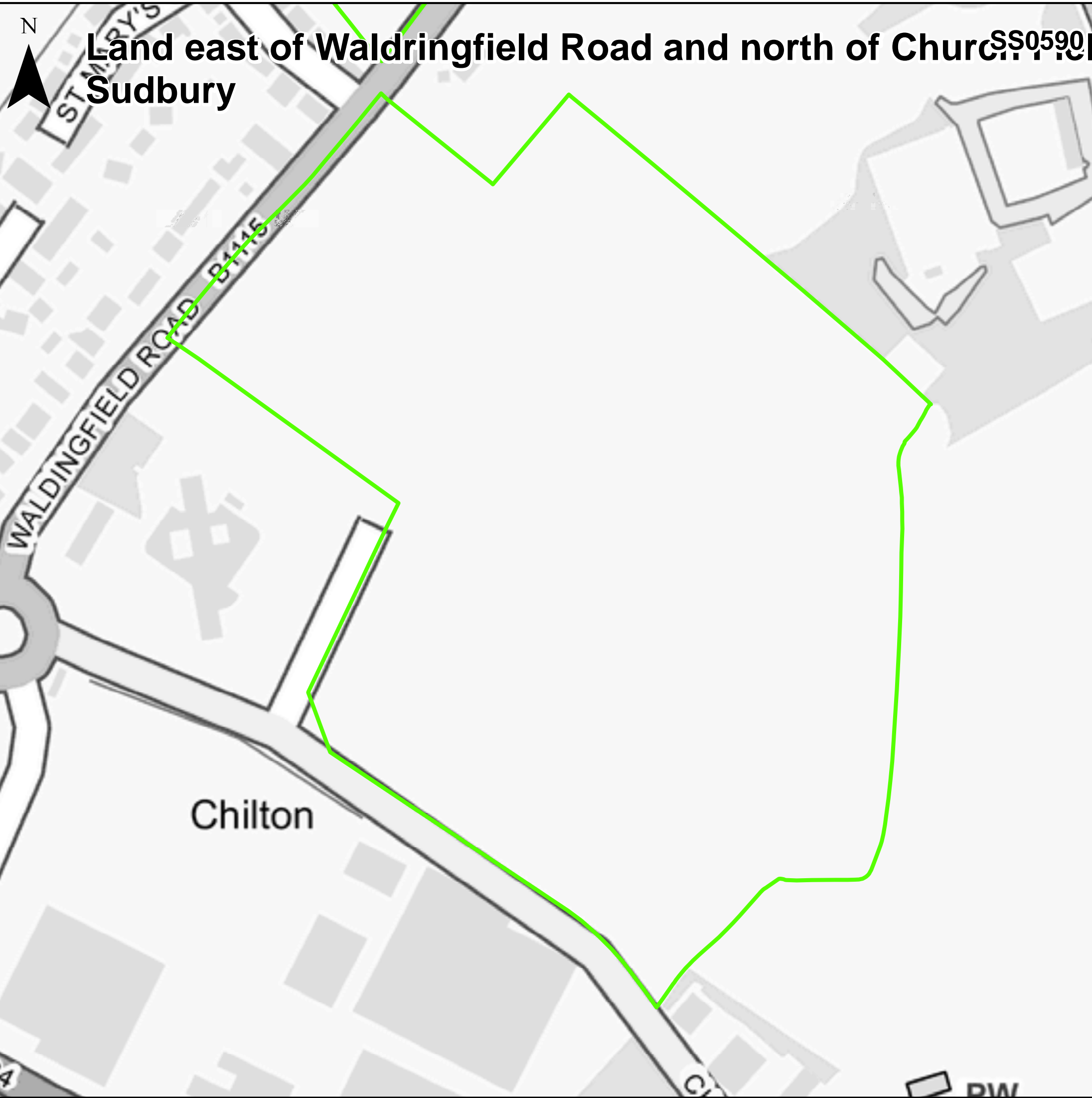


### Appendix K- Future Flood Zone 3b

Contains Environment Agency information © Environment Agency and/or database right  
 Reproduced from Ordnance Survey mapping with the permission of Ordnance Survey on behalf of the Controller of Her Majesty's Stationery Office. © Crown copyright. (2020)  
 Unauthorised reproduction infringes Crown copyright and may lead to prosecution or civil proceedings.  
 100023274 100017810  
 This document is the property of Jeremy Benn Associates Ltd. It shall not be reproduced in whole or in part, nor disclosed to a third party, without the permission of Jeremy Benn Associates Ltd.

DATE DRAWN:  
20/08/2020














# Land east of Waldringfield Road and north of Churchfield Road, Sudbury



## Legend

-  BMSDC Potential Allocation Sites 21-05-2020
-  Babergh District
-  Mid Suffolk District
-  Functional Floodplain (Flood Zone 3)
-  Functional Floodplain (Detailed Modelling)
-  Fluvial Q20+35% CC (Defended)
-  Fluvial Q20+65% CC (Defended)
-  Tidal Q20 UKCP18 Higher Central (70%) (Defended)
-  Tidal Q20 UKCP18 Upper End (95%) (Defended)

For the purposes of this SFRA, the latest climate change allowances have been used to consider climate change for Flood Zone 3b, for the defended scenario, where detailed models were available. For the fluvial models, this used the peak river flow allowances for the Anglian River Basin District of 35% and 65%. For the tidal models, UKCP18 RCP8.5 higher central (70th) and upper end (95%) uplifts for 2125 have been run. Where the latest climate change allowances were not available for existing models, models have been re-run where there are potential development sites. If there were no potential development sites in a model domain, then the model has not been re-run as part of the SFRA.



## Appendix K- Future Flood Zone 3b

Contains Environment Agency information © Environment Agency and/or database right  
 Reproduced from Ordnance Survey mapping with the permission of Ordnance Survey on behalf of the Controller of Her Majesty's Stationery Office. © Crown copyright. (2020)  
 Unauthorised reproduction infringes Crown copyright and may lead to prosecution or civil proceedings.  
 100023274 100017810  
 This document is the property of Jeremy Benn Associates Ltd. It shall not be reproduced in whole or in part, nor disclosed to a third party, without the permission of Jeremy Benn Associates Ltd.

DATE DRAWN:  
20/08/2020

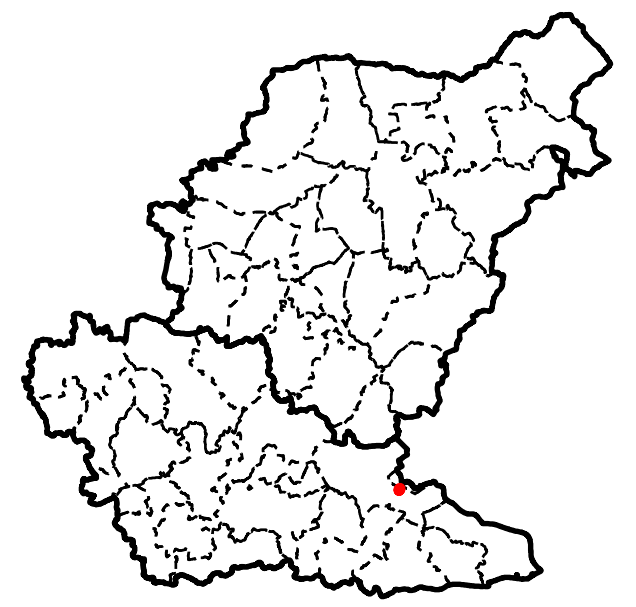













**6 Acre Field,  
Belstead**

**SS0591**

**HOLLY LANE**



**Legend**

-  BMSDC Potential Allocation Sites 21-05-2020
-  Babergh District
-  Mid Suffolk District
-  Functional Floodplain (Flood Zone 3)
-  Functional Floodplain (Detailed Modelling)
-  Fluvial Q20+35% CC (Defended)
-  Fluvial Q20+65% CC (Defended)
-  Tidal Q20 UKCP18 Higher Central (70%) (Defended)
-  Tidal Q20 UKCP18 Upper End (95%) (Defended)

For the purposes of this SFRA, the latest climate change allowances have been used to consider climate change for Flood Zone 3b, for the defended scenario, where detailed models were available. For the fluvial models, this used the peak river flow allowances for the Anglian River Basin District of 35% and 65%.

For the tidal models, UKCP18 RCP8.5 higher central (70th) and upper end (95%) uplifts for 2125 have been run.

Where the latest climate change allowances were not available for existing models, models have been re-run where there are potential development sites. If there were no potential development sites in a model domain, then the model has not been re-run as part of the SFRA.



**Appendix K- Future Flood Zone 3b**

Contains Environment Agency information © Environment Agency and/or database right  
 Reproduced from Ordnance Survey mapping with the permission of Ordnance Survey  
 on behalf of the Controller of Her Majesty's Stationery Office. © Crown copyright. (2020)  
 Unauthorised reproduction infringes Crown copyright and may lead to prosecution or civil proceedings.  
 100023274 100017810  
 This document is the property of Jeremy Benn Associates Ltd. It shall not be  
 reproduced in whole or in part, nor disclosed to a third party, without the permission of  
 Jeremy Benn Associates Ltd.

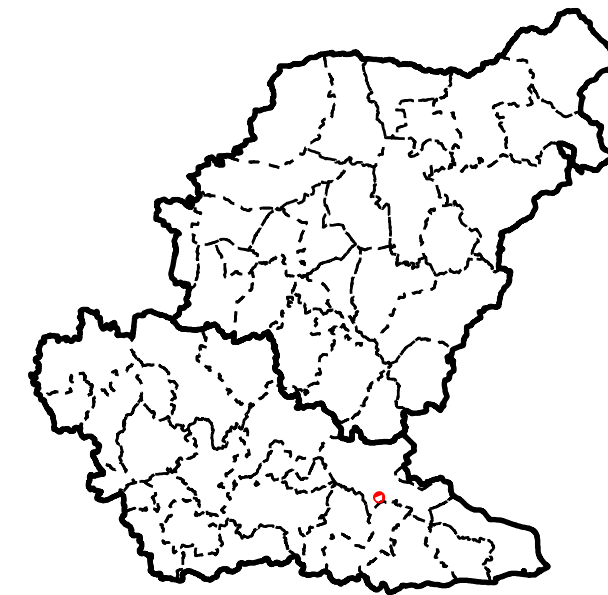
DATE DRAWN:  
20/08/2020














# Land south-west of London Road, Copdock and Washbrook

SS0593



## Legend

-  BMSDC Potential Allocation Sites 21-05-2020
-  Babergh District
-  Mid Suffolk District
-  Functional Floodplain (Flood Zone 3)
-  Functional Floodplain (Detailed Modelling)
-  Fluvial Q20+35% CC (Defended)
-  Fluvial Q20+65% CC (Defended)
-  Tidal Q20 UKCP18 Higher Central (70%) (Defended)
-  Tidal Q20 UKCP18 Upper End (95%) (Defended)

For the purposes of this SFRA, the latest climate change allowances have been used to consider climate change for Flood Zone 3b, for the defended scenario, where detailed models were available. For the fluvial models, this used the peak river flow allowances for the Anglian River Basin District of 35% and 65%. For the tidal models, UKCP18 RCP8.5 higher central (70th) and upper end (95%) uplifts for 2125 have been run. Where the latest climate change allowances were not available for existing models, models have been re-run where there are potential development sites. If there were no potential development sites in a model domain, then the model has not been re-run as part of the SFRA.

0 5 10 20  
Metres

## Appendix K- Future Flood Zone 3b

Contains Environment Agency information © Environment Agency and/or database right  
 Reproduced from Ordnance Survey mapping with the permission of Ordnance Survey  
 on behalf of the Controller of Her Majesty's Stationery Office. © Crown copyright. (2020)  
 Unauthorised reproduction infringes Crown copyright and may lead to prosecution or civil proceedings.  
 100023274 100017810  
 This document is the property of Jeremy Benn Associates Ltd. It shall not be  
 reproduced in whole or in part, nor disclosed to a third party, without the permission of  
 Jeremy Benn Associates Ltd.

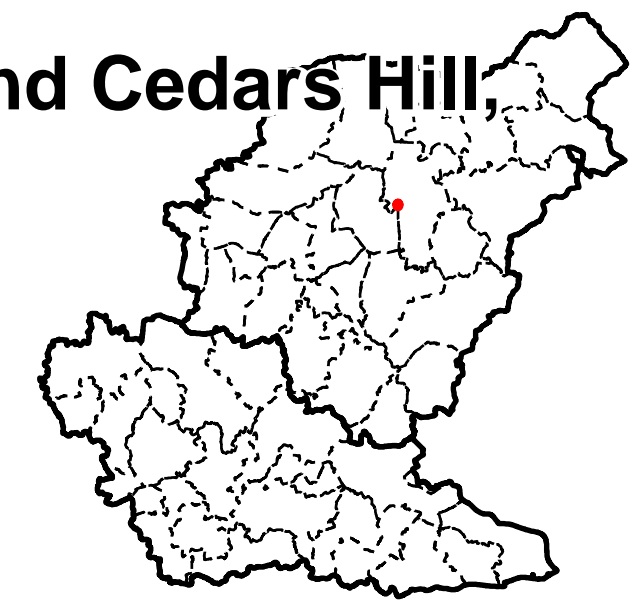
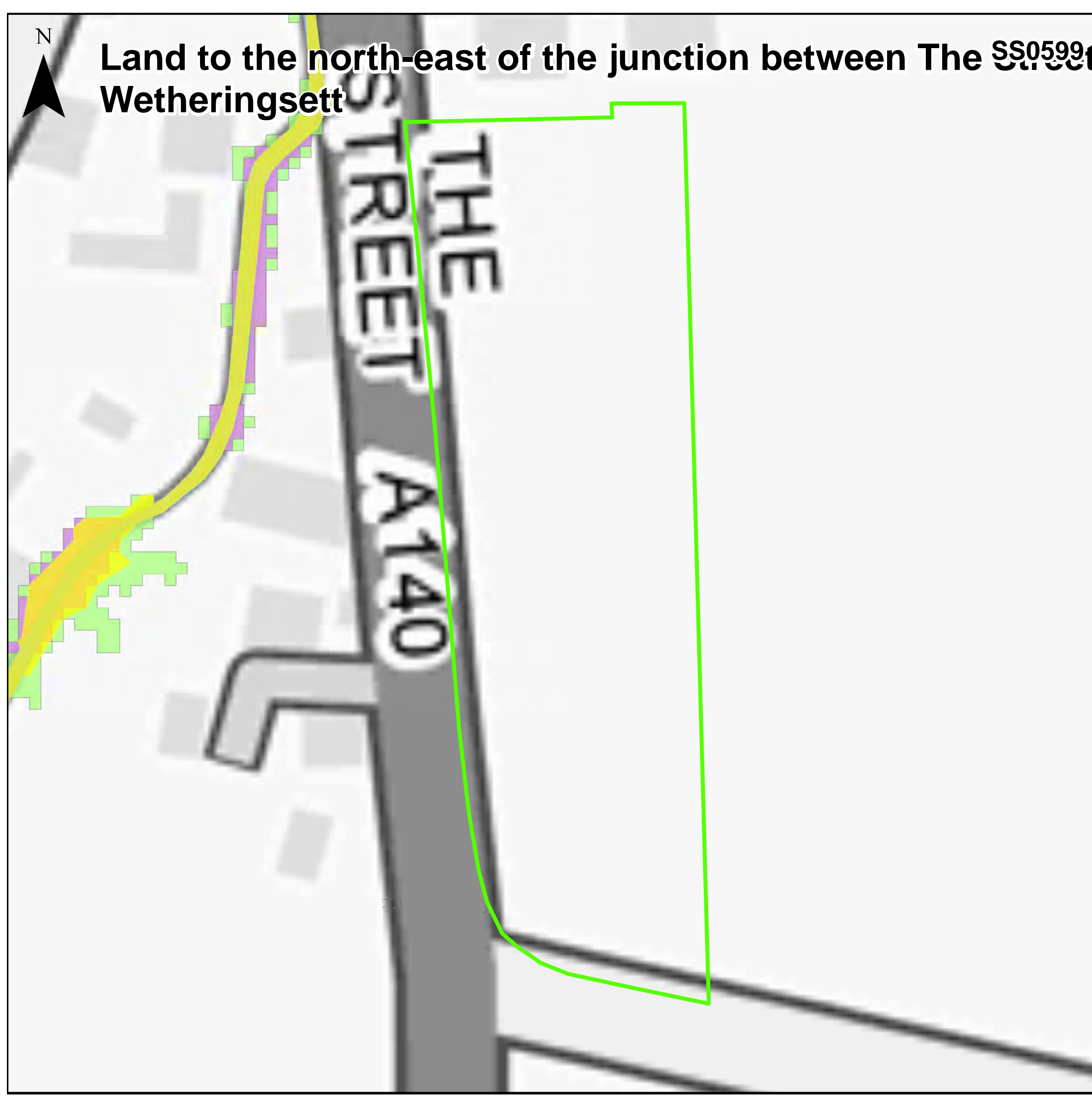
DATE DRAWN:  
20/08/2020
















# Land to the north-east of the junction between The Street and Cedars Hill, Wetheringsett



## Legend

-  BMSDC Potential Allocation Sites 21-05-2020
-  Babergh District
-  Mid Suffolk District
-  Functional Floodplain (Flood Zone 3)
-  Functional Floodplain (Detailed Modelling)
-  Fluvial Q20+35% CC (Defended)
-  Fluvial Q20+65% CC (Defended)
-  Tidal Q20 UKCP18 Higher Central (70%) (Defended)
-  Tidal Q20 UKCP18 Upper End (95%) (Defended)

For the purposes of this SFRA, the latest climate change allowances have been used to consider climate change for Flood Zone 3b, for the defended scenario, where detailed models were available. For the fluvial models, this used the peak river flow allowances for the Anglian River Basin District of 35% and 65%. For the tidal models, UKCP18 RCP8.5 higher central (70th) and upper end (95%) uplifts for 2125 have been run. Where the latest climate change allowances were not available for existing models, models have been re-run where there are potential development sites. If there were no potential development sites in a model domain, then the model has not been re-run as part of the SFRA.



## Appendix K- Future Flood Zone 3b

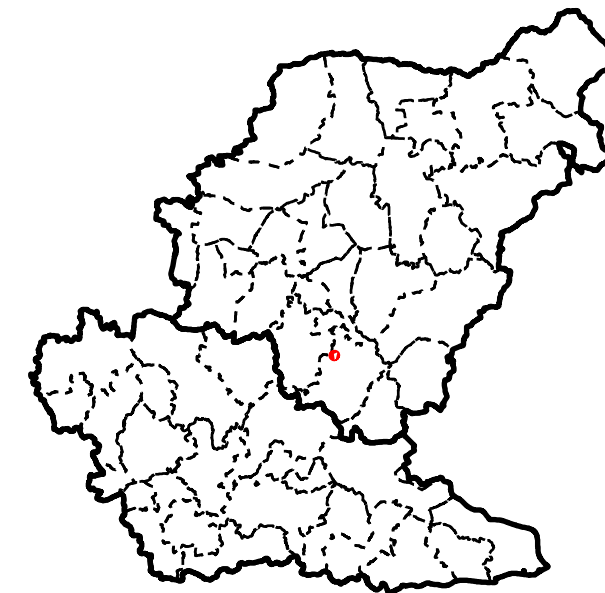
Contains Environment Agency information © Environment Agency and/or database right  
 Reproduced from Ordnance Survey mapping with the permission of Ordnance Survey on behalf of the Controller of Her Majesty's Stationery Office. © Crown copyright. (2020)  
 Unauthorised reproduction infringes Crown copyright and may lead to prosecution or civil proceedings.  
 100023274 100017810  
 This document is the property of Jeremy Benn Associates Ltd. It shall not be reproduced in whole or in part, nor disclosed to a third party, without the permission of Jeremy Benn Associates Ltd.

DATE DRAWN:  
20/08/2020












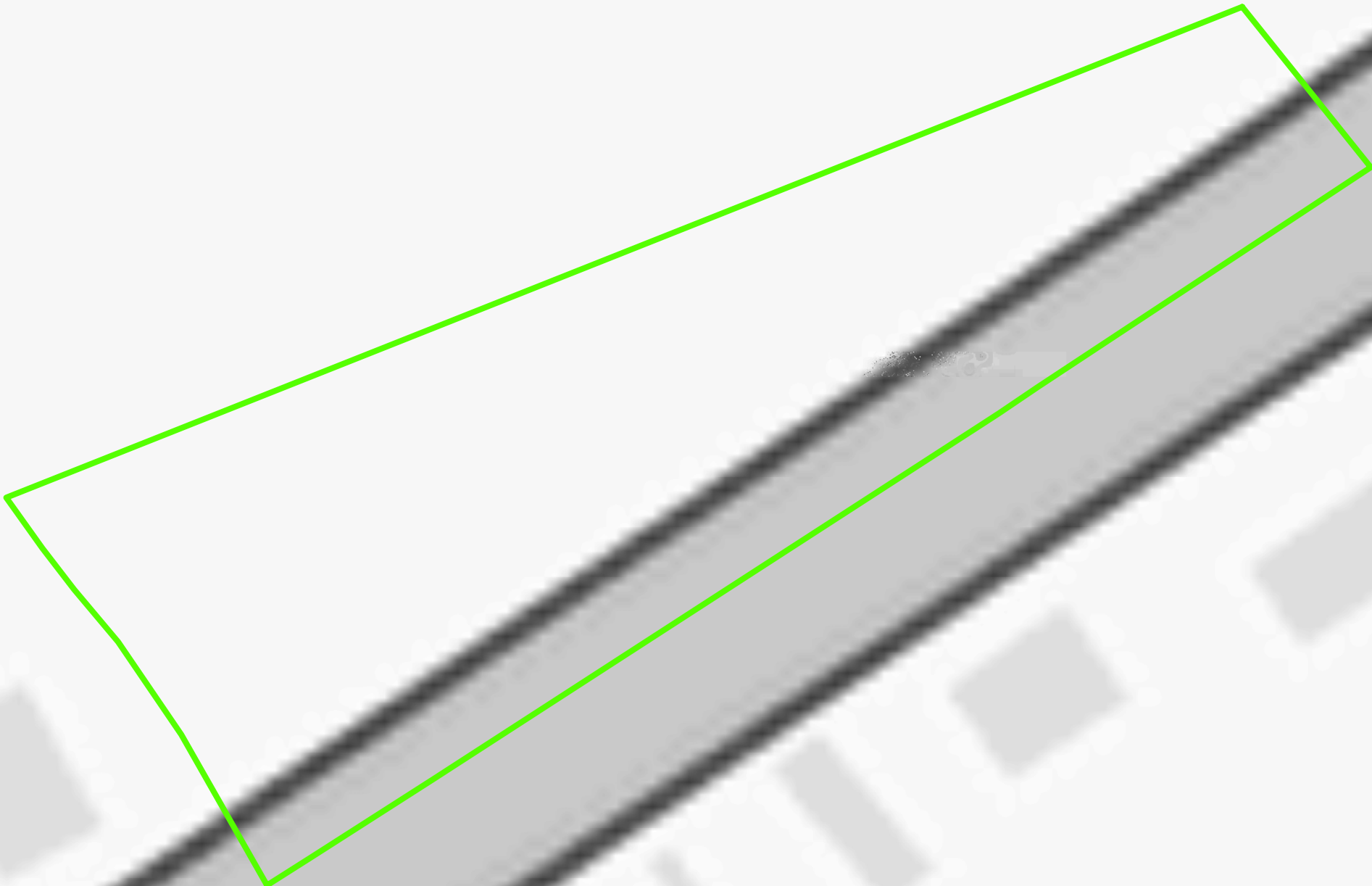


# Land north of Barking Road and west of Hascot Hill, SS0603 Barking

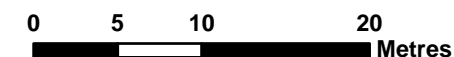


## Legend

-  BMSDC Potential Allocation Sites 21-05-2020
-  Babergh District
-  Mid Suffolk District
-  Functional Floodplain (Flood Zone 3)
-  Functional Floodplain (Detailed Modelling)
-  Fluvial Q20+35% CC (Defended)
-  Fluvial Q20+65% CC (Defended)
-  Tidal Q20 UKCP18 Higher Central (70%) (Defended)
-  Tidal Q20 UKCP18 Upper End (95%) (Defended)



For the purposes of this SFRA, the latest climate change allowances have been used to consider climate change for Flood Zone 3b, for the defended scenario, where detailed models were available. For the fluvial models, this used the peak river flow allowances for the Anglian River Basin District of 35% and 65%. For the tidal models, UKCP18 RCP8.5 higher central (70th) and upper end (95%) uplifts for 2125 have been run. Where the latest climate change allowances were not available for existing models, models have been re-run where there are potential development sites. If there were no potential development sites in a model domain, then the model has not been re-run as part of the SFRA.



## Appendix K- Future Flood Zone 3b

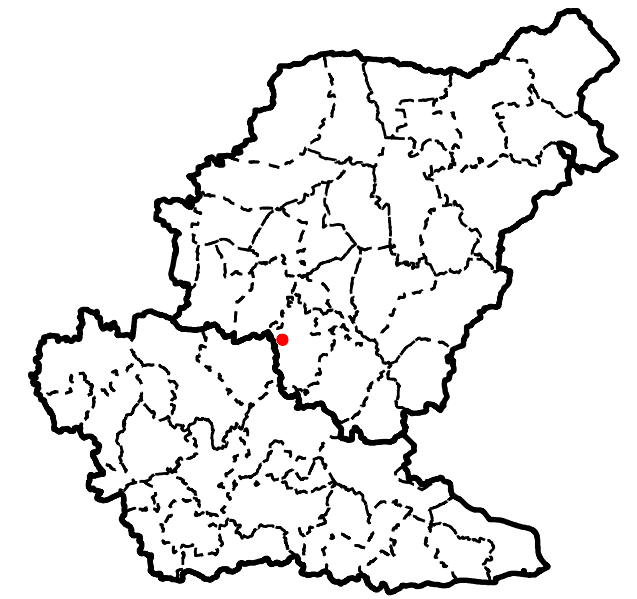
Contains Environment Agency information © Environment Agency and/or database right  
 Reproduced from Ordnance Survey mapping with the permission of Ordnance Survey on behalf of the Controller of Her Majesty's Stationery Office. © Crown copyright. (2020)  
 Unauthorised reproduction infringes Crown copyright and may lead to prosecution or civil proceedings.  
 100023274 100017810  
 This document is the property of Jeremy Benn Associates Ltd. It shall not be reproduced in whole or in part, nor disclosed to a third party, without the permission of Jeremy Benn Associates Ltd.

DATE DRAWN:  
20/08/2020














# Land east of Bowl Road and north-west of Cobbold SS0612e, Battisford



## Legend

-  BMSDC Potential Allocation Sites 21-05-2020
-  Babergh District
-  Mid Suffolk District
-  Functional Floodplain (Flood Zone 3)
-  Functional Floodplain (Detailed Modelling)
-  Fluvial Q20+35% CC (Defended)
-  Fluvial Q20+65% CC (Defended)
-  Tidal Q20 UKCP18 Higher Central (70%) (Defended)
-  Tidal Q20 UKCP18 Upper End (95%) (Defended)

For the purposes of this SFRA, the latest climate change allowances have been used to consider climate change for Flood Zone 3b, for the defended scenario, where detailed models were available. For the fluvial models, this used the peak river flow allowances for the Anglian River Basin District of 35% and 65%. For the tidal models, UKCP18 RCP8.5 higher central (70th) and upper end (95%) uplifts for 2125 have been run. Where the latest climate change allowances were not available for existing models, models have been re-run where there are potential development sites. If there were no potential development sites in a model domain, then the model has not been re-run as part of the SFRA.



## Appendix K- Future Flood Zone 3b

Contains Environment Agency information © Environment Agency and/or database right  
 Reproduced from Ordnance Survey mapping with the permission of Ordnance Survey on behalf of the Controller of Her Majesty's Stationery Office. © Crown copyright. (2020)  
 Unauthorised reproduction infringes Crown copyright and may lead to prosecution or civil proceedings.  
 100023274 100017810  
 This document is the property of Jeremy Benn Associates Ltd. It shall not be reproduced in whole or in part, nor disclosed to a third party, without the permission of Jeremy Benn Associates Ltd.

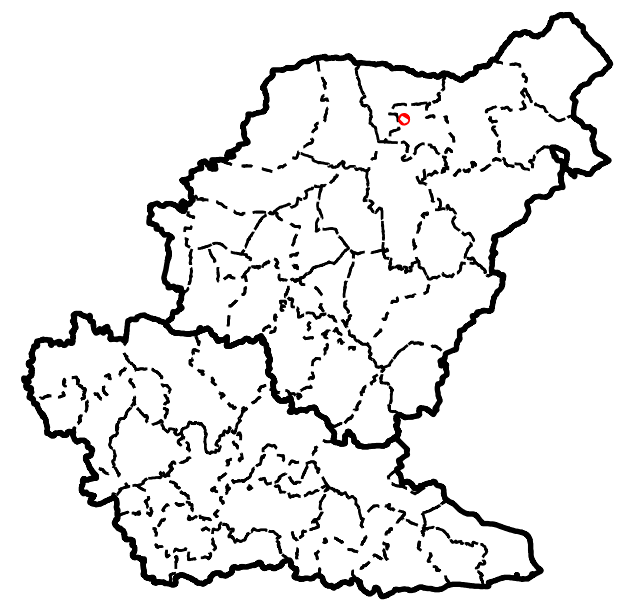
DATE DRAWN:  
20/08/2020














# Land north of Millfield, Eye

SS0614



## Legend

-  BMSDC Potential Allocation Sites 21-05-2020
-  Babergh District
-  Mid Suffolk District
-  Functional Floodplain (Flood Zone 3)
-  Functional Floodplain (Detailed Modelling)
-  Fluvial Q20+35% CC (Defended)
-  Fluvial Q20+65% CC (Defended)
-  Tidal Q20 UKCP18 Higher Central (70%) (Defended)
-  Tidal Q20 UKCP18 Upper End (95%) (Defended)

For the purposes of this SFRA, the latest climate change allowances have been used to consider climate change for Flood Zone 3b, for the defended scenario, where detailed models were available. For the fluvial models, this used the peak river flow allowances for the Anglian River Basin District of 35% and 65%. For the tidal models, UKCP18 RCP8.5 higher central (70th) and upper end (95%) uplifts for 2125 have been run. Where the latest climate change allowances were not available for existing models, models have been re-run where there are potential development sites. If there were no potential development sites in a model domain, then the model has not been re-run as part of the SFRA.



## Appendix K- Future Flood Zone 3b

Contains Environment Agency information © Environment Agency and/or database right  
 Reproduced from Ordnance Survey mapping with the permission of Ordnance Survey on behalf of the Controller of Her Majesty's Stationery Office. © Crown copyright. (2020)  
 Unauthorised reproduction infringes Crown copyright and may lead to prosecution or civil proceedings.  
 100023274 100017810  
 This document is the property of Jeremy Benn Associates Ltd. It shall not be reproduced in whole or in part, nor disclosed to a third party, without the permission of Jeremy Benn Associates Ltd.

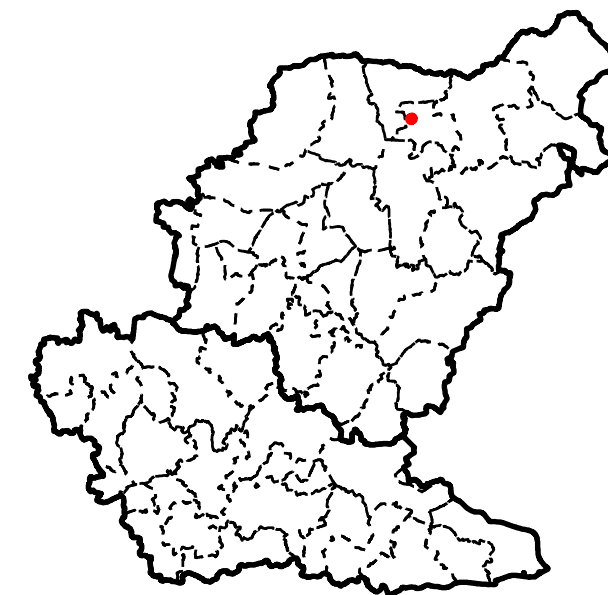
DATE DRAWN:  
20/08/2020














# Land at allotments north of Millfield, Eye

SS0615



## Legend

-  BMSDC Potential Allocation Sites 21-05-2020
-  Babergh District
-  Mid Suffolk District
-  Functional Floodplain (Flood Zone 3)
-  Functional Floodplain (Detailed Modelling)
-  Fluvial Q20+35% CC (Defended)
-  Fluvial Q20+65% CC (Defended)
-  Tidal Q20 UKCP18 Higher Central (70%) (Defended)
-  Tidal Q20 UKCP18 Upper End (95%) (Defended)

For the purposes of this SFRA, the latest climate change allowances have been used to consider climate change for Flood Zone 3b, for the defended scenario, where detailed models were available. For the fluvial models, this used the peak river flow allowances for the Anglian River Basin District of 35% and 65%. For the tidal models, UKCP18 RCP8.5 higher central (70th) and upper end (95%) uplifts for 2125 have been run. Where the latest climate change allowances were not available for existing models, models have been re-run where there are potential development sites. If there were no potential development sites in a model domain, then the model has not been re-run as part of the SFRA.



## Appendix K- Future Flood Zone 3b

Contains Environment Agency information © Environment Agency and/or database right  
 Reproduced from Ordnance Survey mapping with the permission of Ordnance Survey on behalf of the Controller of Her Majesty's Stationery Office. © Crown copyright. (2020)  
 Unauthorised reproduction infringes Crown copyright and may lead to prosecution or civil proceedings.  
 100023274 100017810  
 This document is the property of Jeremy Benn Associates Ltd. It shall not be reproduced in whole or in part, nor disclosed to a third party, without the permission of Jeremy Benn Associates Ltd.

DATE DRAWN:  
20/08/2020














# Land east of Mill Road, Laxfield

SS0616



## Legend

-  BMSDC Potential Allocation Sites 21-05-2020
-  Babergh District
-  Mid Suffolk District
-  Functional Floodplain (Flood Zone 3)
-  Functional Floodplain (Detailed Modelling)
-  Fluvial Q20+35% CC (Defended)
-  Fluvial Q20+65% CC (Defended)
-  Tidal Q20 UKCP18 Higher Central (70%) (Defended)
-  Tidal Q20 UKCP18 Upper End (95%) (Defended)

For the purposes of this SFRA, the latest climate change allowances have been used to consider climate change for Flood Zone 3b, for the defended scenario, where detailed models were available. For the fluvial models, this used the peak river flow allowances for the Anglian River Basin District of 35% and 65%. For the tidal models, UKCP18 RCP8.5 higher central (70th) and upper end (95%) uplifts for 2125 have been run. Where the latest climate change allowances were not available for existing models, models have been re-run where there are potential development sites. If there were no potential development sites in a model domain, then the model has not been re-run as part of the SFRA.



## Appendix K- Future Flood Zone 3b

Contains Environment Agency information © Environment Agency and/or database right  
 Reproduced from Ordnance Survey mapping with the permission of Ordnance Survey on behalf of the Controller of Her Majesty's Stationery Office. © Crown copyright. (2020)  
 Unauthorised reproduction infringes Crown copyright and may lead to prosecution or civil proceedings.  
 100023274 100017810  
 This document is the property of Jeremy Benn Associates Ltd. It shall not be reproduced in whole or in part, nor disclosed to a third party, without the permission of Jeremy Benn Associates Ltd.

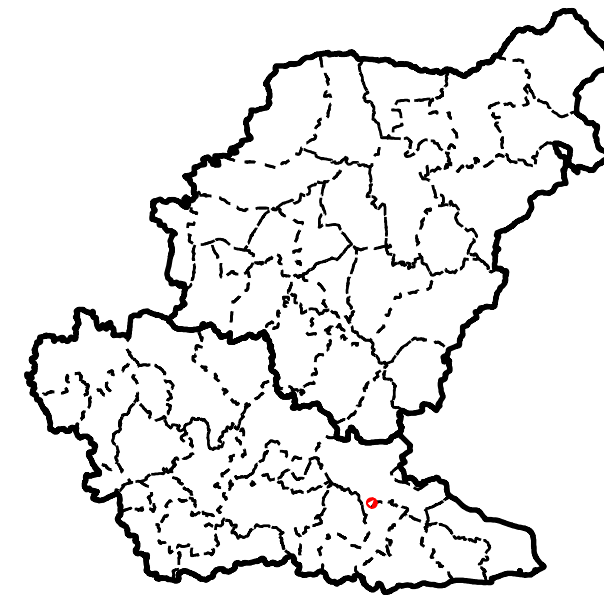
DATE DRAWN:  
20/08/2020












N

# Land west of London Road, Copdock and Washbrook


SS0620



## Legend

-  BMSDC Potential Allocation Sites 21-05-2020
-  Babergh District
-  Mid Suffolk District
-  Functional Floodplain (Flood Zone 3)
-  Functional Floodplain (Detailed Modelling)
-  Fluvial Q20+35% CC (Defended)
-  Fluvial Q20+65% CC (Defended)
-  Tidal Q20 UKCP18 Higher Central (70%) (Defended)
-  Tidal Q20 UKCP18 Upper End (95%) (Defended)

For the purposes of this SFRA, the latest climate change allowances have been used to consider climate change for Flood Zone 3b, for the defended scenario, where detailed models were available. For the fluvial models, this used the peak river flow allowances for the Anglian River Basin District of 35% and 65%. For the tidal models, UKCP18 RCP8.5 higher central (70th) and upper end (95%) uplifts for 2125 have been run. Where the latest climate change allowances were not available for existing models, models have been re-run where there are potential development sites. If there were no potential development sites in a model domain, then the model has not been re-run as part of the SFRA.



## Appendix K- Future Flood Zone 3b

Contains Environment Agency information © Environment Agency and/or database right  
 Reproduced from Ordnance Survey mapping with the permission of Ordnance Survey on behalf of the Controller of Her Majesty's Stationery Office. © Crown copyright. (2020)  
 Unauthorised reproduction infringes Crown copyright and may lead to prosecution or civil proceedings.  
 100023274 100017810  
 This document is the property of Jeremy Benn Associates Ltd. It shall not be reproduced in whole or in part, nor disclosed to a third party, without the permission of Jeremy Benn Associates Ltd.

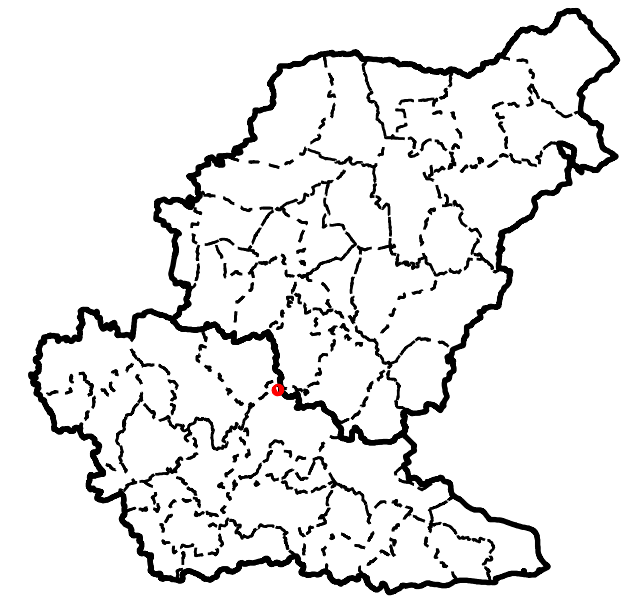
DATE DRAWN:  
20/08/2020














# Land to north of Ipswich Road, Nedging-with-Naughton

SS0628



## Legend

-  BMSDC Potential Allocation Sites 21-05-2020
-  Babergh District
-  Mid Suffolk District
-  Functional Floodplain (Flood Zone 3)
-  Functional Floodplain (Detailed Modelling)
-  Fluvial Q20+35% CC (Defended)
-  Fluvial Q20+65% CC (Defended)
-  Tidal Q20 UKCP18 Higher Central (70%) (Defended)
-  Tidal Q20 UKCP18 Upper End (95%) (Defended)

For the purposes of this SFRA, the latest climate change allowances have been used to consider climate change for Flood Zone 3b, for the defended scenario, where detailed models were available. For the fluvial models, this used the peak river flow allowances for the Anglian River Basin District of 35% and 65%. For the tidal models, UKCP18 RCP8.5 higher central (70th) and upper end (95%) uplifts for 2125 have been run. Where the latest climate change allowances were not available for existing models, models have been re-run where there are potential development sites. If there were no potential development sites in a model domain, then the model has not been re-run as part of the SFRA.



## Appendix K- Future Flood Zone 3b

Contains Environment Agency information © Environment Agency and/or database right  
 Reproduced from Ordnance Survey mapping with the permission of Ordnance Survey  
 on behalf of the Controller of Her Majesty's Stationery Office. © Crown copyright. (2020)  
 Unauthorised reproduction infringes Crown copyright and may lead to prosecution or civil proceedings.  
 100023274 100017810  
 This document is the property of Jeremy Benn Associates Ltd. It shall not be  
 reproduced in whole or in part, nor disclosed to a third party, without the permission of  
 Jeremy Benn Associates Ltd.

DATE DRAWN:  
20/08/2020

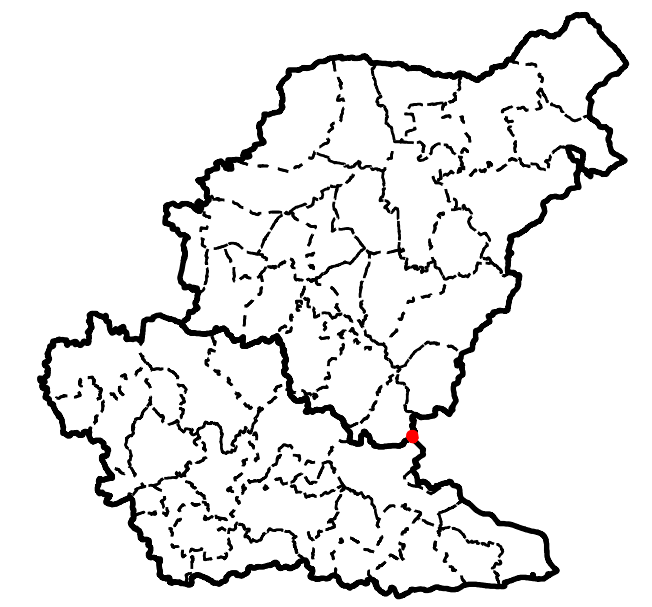















# Land between Bramford Road and the A14, Bramford

SS0636



## Legend

-  BMSDC Potential Allocation Sites 21-05-2020
-  Babergh District
-  Mid Suffolk District
-  Functional Floodplain (Flood Zone 3)
-  Functional Floodplain (Detailed Modelling)
-  Fluvial Q20+35% CC (Defended)
-  Fluvial Q20+65% CC (Defended)
-  Tidal Q20 UKCP18 Higher Central (70%) (Defended)
-  Tidal Q20 UKCP18 Upper End (95%) (Defended)

For the purposes of this SFRA, the latest climate change allowances have been used to consider climate change for Flood Zone 3b, for the defended scenario, where detailed models were available. For the fluvial models, this used the peak river flow allowances for the Anglian River Basin District of 35% and 65%. For the tidal models, UKCP18 RCP8.5 higher central (70th) and upper end (95%) uplifts for 2125 have been run. Where the latest climate change allowances were not available for existing models, models have been re-run where there are potential development sites. If there were no potential development sites in a model domain, then the model has not been re-run as part of the SFRA.



## Appendix K- Future Flood Zone 3b

Contains Environment Agency information © Environment Agency and/or database right  
 Reproduced from Ordnance Survey mapping with the permission of Ordnance Survey on behalf of the Controller of Her Majesty's Stationery Office. © Crown copyright. (2020)  
 Unauthorised reproduction infringes Crown copyright and may lead to prosecution or civil proceedings.  
 100023274 100017810  
 This document is the property of Jeremy Benn Associates Ltd. It shall not be reproduced in whole or in part, nor disclosed to a third party, without the permission of Jeremy Benn Associates Ltd.

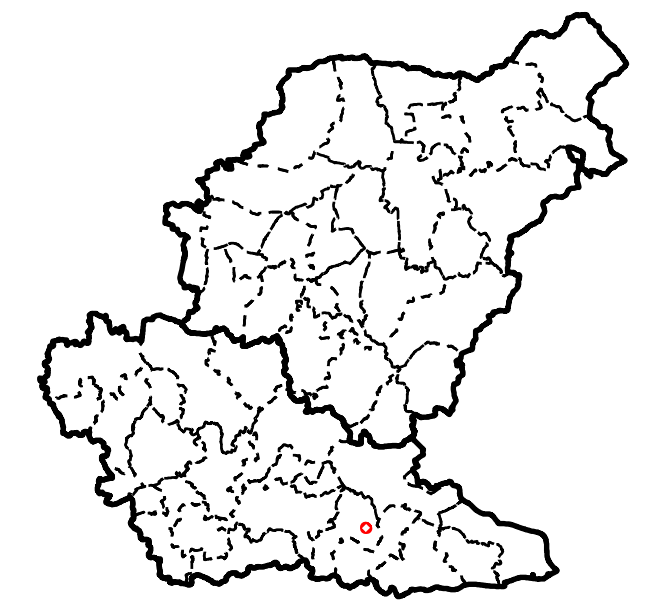
DATE DRAWN:  
20/08/2020














# Land south-west of Rembrow Road, Capel St Mary


SS0637



## Legend

-  BMSDC Potential Allocation Sites 21-05-2020
-  Babergh District
-  Mid Suffolk District
-  Functional Floodplain (Flood Zone 3)
-  Functional Floodplain (Detailed Modelling)
-  Fluvial Q20+35% CC (Defended)
-  Fluvial Q20+65% CC (Defended)
-  Tidal Q20 UKCP18 Higher Central (70%) (Defended)
-  Tidal Q20 UKCP18 Upper End (95%) (Defended)

For the purposes of this SFRA, the latest climate change allowances have been used to consider climate change for Flood Zone 3b, for the defended scenario, where detailed models were available. For the fluvial models, this used the peak river flow allowances for the Anglian River Basin District of 35% and 65%. For the tidal models, UKCP18 RCP8.5 higher central (70th) and upper end (95%) uplifts for 2125 have been run. Where the latest climate change allowances were not available for existing models, models have been re-run where there are potential development sites. If there were no potential development sites in a model domain, then the model has not been re-run as part of the SFRA.



## Appendix K- Future Flood Zone 3b

Contains Environment Agency information © Environment Agency and/or database right  
 Reproduced from Ordnance Survey mapping with the permission of Ordnance Survey on behalf of the Controller of Her Majesty's Stationery Office. © Crown copyright. (2020)  
 Unauthorised reproduction infringes Crown copyright and may lead to prosecution or civil proceedings.  
 100023274 100017810  
 This document is the property of Jeremy Benn Associates Ltd. It shall not be reproduced in whole or in part, nor disclosed to a third party, without the permission of Jeremy Benn Associates Ltd.

DATE DRAWN:  
20/08/2020





# Land to the north of Low Road, Debenham

Debenham Hall Cottages

Education Facility

Sports/Leisure Centre

SS0642

SACKVILLE STREET

HENRY STREET

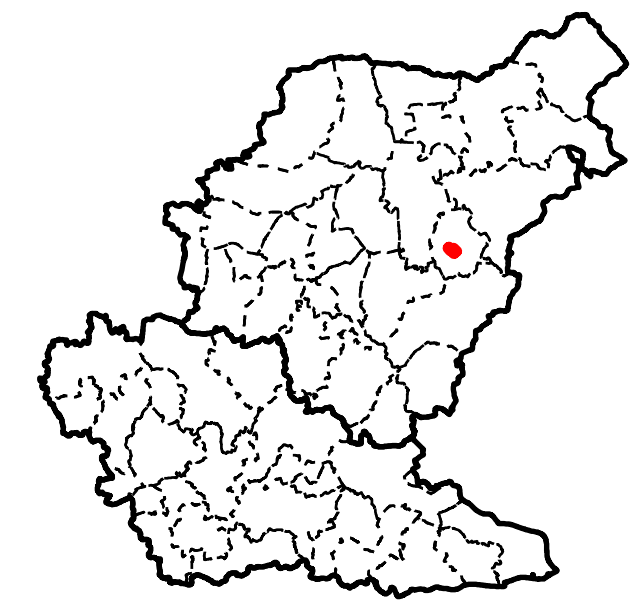
BLOOMFIELD WAY

RAEDWALD WY










WELLS WY

SAXON CL

Debenham Hall



## Legend

-  BMSDC Potential Allocation Sites 21-05-2020
-  Babergh District
-  Mid Suffolk District
-  Functional Floodplain (Flood Zone 3)
-  Functional Floodplain (Detailed Modelling)
-  Fluvial Q20+35% CC (Defended)
-  Fluvial Q20+65% CC (Defended)
-  Tidal Q20 UKCP18 Higher Central (70%) (Defended)
-  Tidal Q20 UKCP18 Upper End (95%) (Defended)

For the purposes of this SFRA, the latest climate change allowances have been used to consider climate change for Flood Zone 3b, for the defended scenario, where detailed models were available. For the fluvial models, this used the peak river flow allowances for the Anglian River Basin District of 35% and 65%. For the tidal models, UKCP18 RCP8.5 higher central (70th) and upper end (95%) uplifts for 2125 have been run. Where the latest climate change allowances were not available for existing models, models have been re-run where there are potential development sites. If there were no potential development sites in a model domain, then the model has not been re-run as part of the SFRA.



## Appendix K- Future Flood Zone 3b

Contains Environment Agency information © Environment Agency and/or database right  
 Reproduced from Ordnance Survey mapping with the permission of Ordnance Survey on behalf of the Controller of Her Majesty's Stationery Office. © Crown copyright. (2020)  
 Unauthorised reproduction infringes Crown copyright and may lead to prosecution or civil proceedings.  
 100023274 100017810  
 This document is the property of Jeremy Benn Associates Ltd. It shall not be reproduced in whole or in part, nor disclosed to a third party, without the permission of Jeremy Benn Associates Ltd.

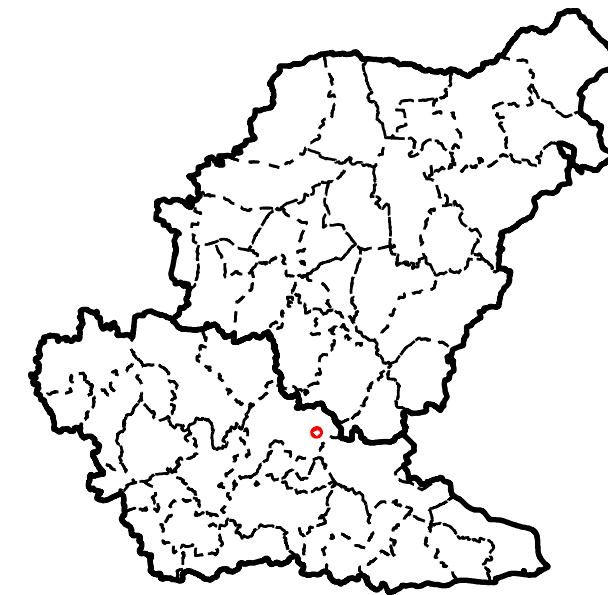
DATE DRAWN:  
20/08/2020



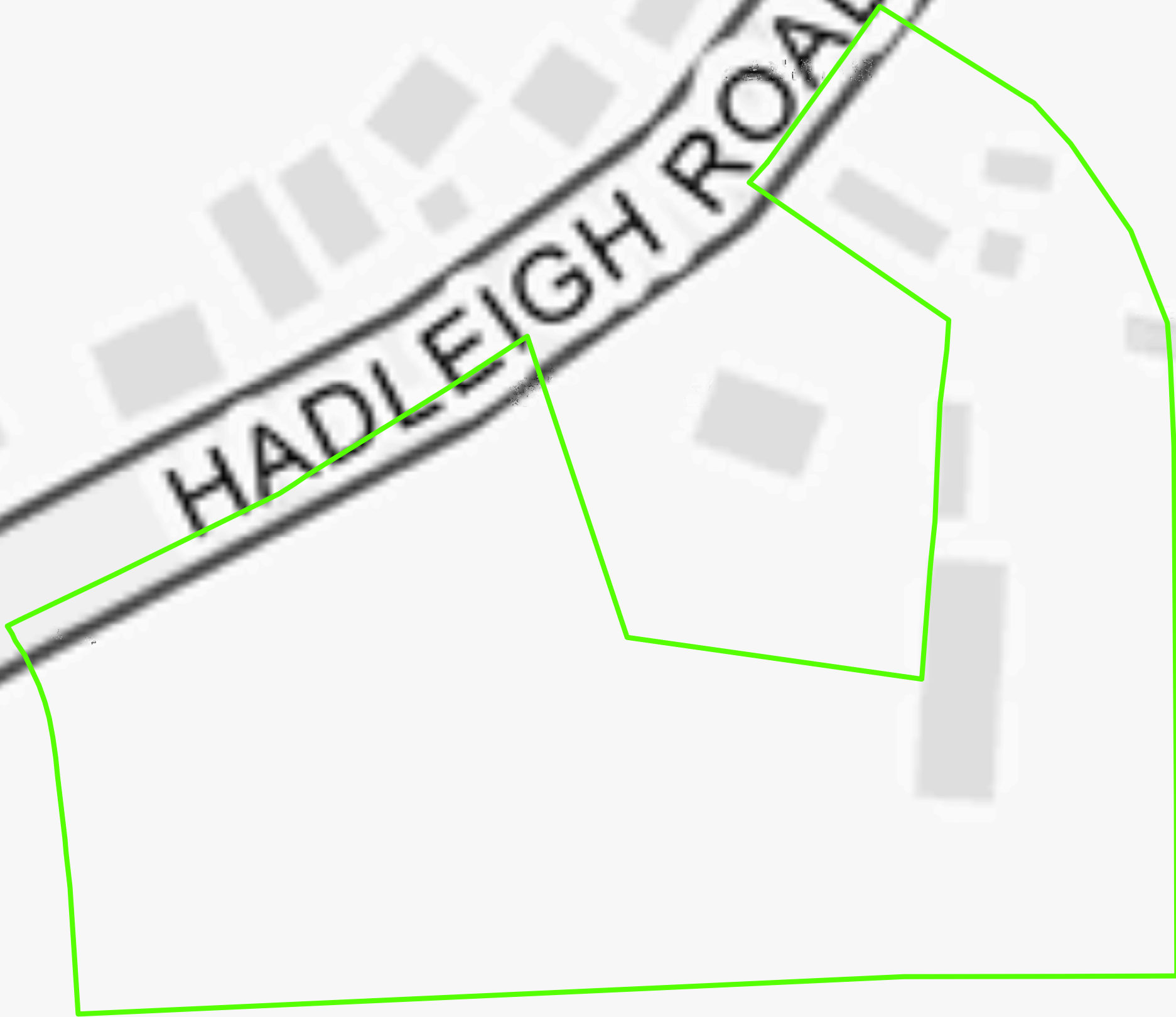


# Land south of Hadleigh Road, Elmsett










SS0644




# HADLEIGH ROAD



## Legend

-  BMSDC Potential Allocation Sites 21-05-2020
-  Babergh District
-  Mid Suffolk District
-  Functional Floodplain (Flood Zone 3)
-  Functional Floodplain (Detailed Modelling)
-  Fluvial Q20+35% CC (Defended)
-  Fluvial Q20+65% CC (Defended)
-  Tidal Q20 UKCP18 Higher Central (70%) (Defended)
-  Tidal Q20 UKCP18 Upper End (95%) (Defended)

For the purposes of this SFRA, the latest climate change allowances have been used to consider climate change for Flood Zone 3b, for the defended scenario, where detailed models were available. For the fluvial models, this used the peak river flow allowances for the Anglian River Basin District of 35% and 65%. For the tidal models, UKCP18 RCP8.5 higher central (70th) and upper end (95%) uplifts for 2125 have been run. Where the latest climate change allowances were not available for existing models, models have been re-run where there are potential development sites. If there were no potential development sites in a model domain, then the model has not been re-run as part of the SFRA.



## Appendix K- Future Flood Zone 3b

Contains Environment Agency information © Environment Agency and/or database right  
 Reproduced from Ordnance Survey mapping with the permission of Ordnance Survey on behalf of the Controller of Her Majesty's Stationery Office. © Crown copyright. (2020)  
 Unauthorised reproduction infringes Crown copyright and may lead to prosecution or civil proceedings.  
 100023274 100017810  
 This document is the property of Jeremy Benn Associates Ltd. It shall not be reproduced in whole or in part, nor disclosed to a third party, without the permission of Jeremy Benn Associates Ltd.

DATE DRAWN:  
20/08/2020
















# Land to the east of Tannery Road, Combs

SS0655



## Legend

-  BMSDC Potential Allocation Sites 21-05-2020
-  Babergh District
-  Mid Suffolk District
-  Functional Floodplain (Flood Zone 3)
-  Functional Floodplain (Detailed Modelling)
-  Fluvial Q20+35% CC (Defended)
-  Fluvial Q20+65% CC (Defended)
-  Tidal Q20 UKCP18 Higher Central (70%) (Defended)
-  Tidal Q20 UKCP18 Upper End (95%) (Defended)

For the purposes of this SFRA, the latest climate change allowances have been used to consider climate change for Flood Zone 3b, for the defended scenario, where detailed models were available. For the fluvial models, this used the peak river flow allowances for the Anglian River Basin District of 35% and 65%. For the tidal models, UKCP18 RCP8.5 higher central (70th) and upper end (95%) uplifts for 2125 have been run. Where the latest climate change allowances were not available for existing models, models have been re-run where there are potential development sites. If there were no potential development sites in a model domain, then the model has not been re-run as part of the SFRA.



## Appendix K- Future Flood Zone 3b

Contains Environment Agency information © Environment Agency and/or database right  
 Reproduced from Ordnance Survey mapping with the permission of Ordnance Survey on behalf of the Controller of Her Majesty's Stationery Office. © Crown copyright. (2020)  
 Unauthorised reproduction infringes Crown copyright and may lead to prosecution or civil proceedings.  
 100023274 100017810  
 This document is the property of Jeremy Benn Associates Ltd. It shall not be reproduced in whole or in part, nor disclosed to a third party, without the permission of Jeremy Benn Associates Ltd.

DATE DRAWN:  
20/08/2020

