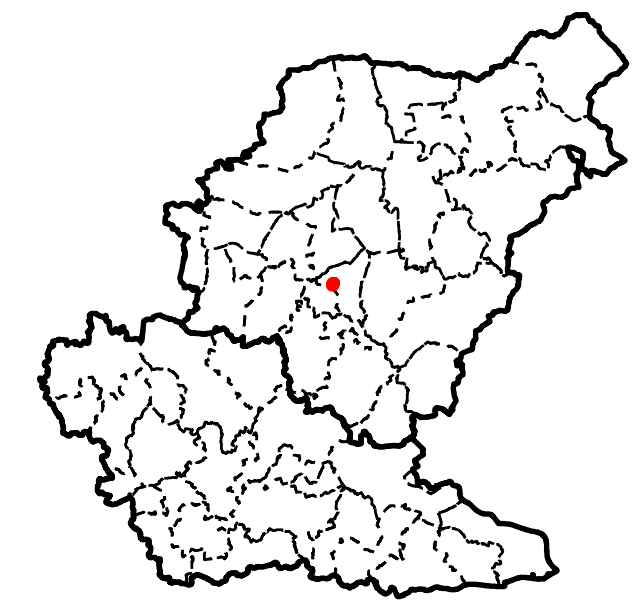













Land north of B1115, Stowupland

SS0073



Legend

-  BMSDC Potential Allocation Sites 21-05-2020
-  Babergh District
-  Mid Suffolk District
-  Flood Zone 3
-  Fluvial Q100+35% CC (undefended)
-  Fluvial Q100+65% CC (undefended)
-  Tidal Q200 UKCP18 Higher Central (70%) (undefended)
-  Tidal Q200 UKCP18 Upper End (95%) (undefended)
-  Flood Zone 2

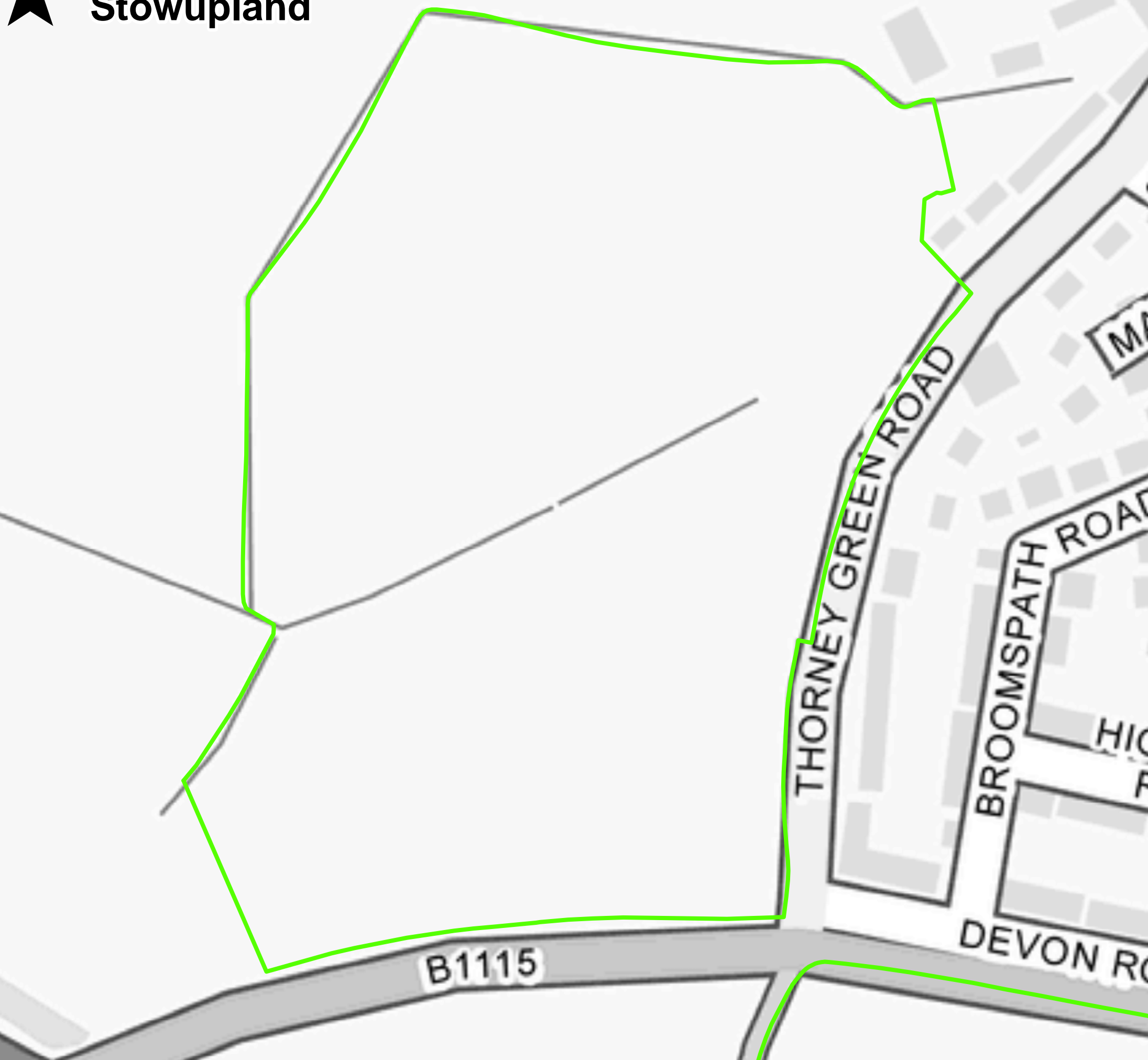
For the purposes of this SFRA, the latest climate change allowances have been used to consider climate change for Flood Zone 3a, for the undefended scenario. For the fluvial models, this used the peak river flow allowances for the Anglian River Basin District of 35% and 65%. For the tidal models, UKCP18 RCP8.5 higher central (70th) and upper end (95%) uplifts for 2125 have been run. Where the latest climate change allowances were not available for existing models, models have been re-run where there are potential development sites. If there were no potential development sites in a model domain, then the model has not been re-run as part of the SFRA. For the rest of the study area it has been assumed that present Flood Zone 2 represents future Flood Zone 3.



Appendix J - Future Flood Zone 3a

Contains Environment Agency information © Environment Agency and/or database right
 Reproduced from Ordnance Survey mapping with the permission of Ordnance Survey on behalf of the Controller of Her Majesty's Stationery Office. © Crown copyright. (2020)
 Unauthorised reproduction infringes Crown copyright and may lead to prosecution or civil proceedings.
 100023274 100017810
 This document is the property of Jeremy Benn Associates Ltd. It shall not be reproduced in whole or in part, nor disclosed to a third party, without the permission of Jeremy Benn Associates Ltd.

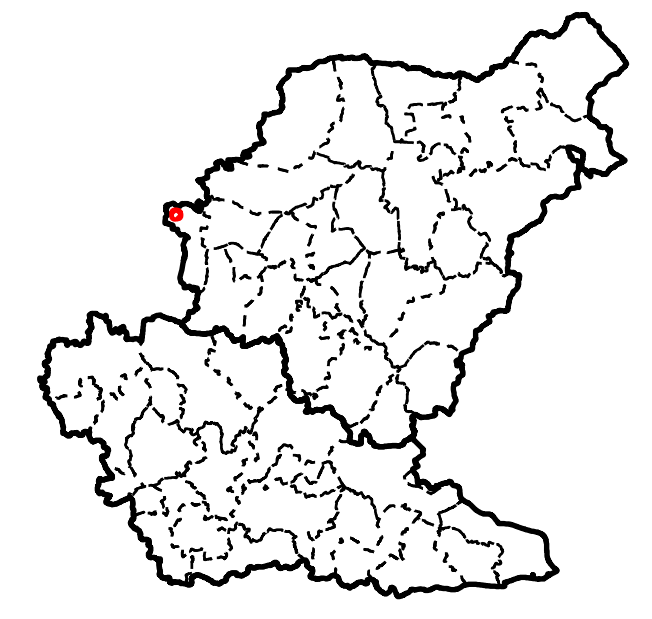
DATE DRAWN:
20/08/2020














SS0075

**Land east of Ixworth Road,
Thurston**



Legend

-  BMSDC Potential Allocation Sites 21-05-2020
-  Babergh District
-  Mid Suffolk District
-  Flood Zone 3
-  Fluvial Q100+35% CC (undefended)
-  Fluvial Q100+65% CC (undefended)
-  Tidal Q200 UKCP18 Higher Central (70%) (undefended)
-  Tidal Q200 UKCP18 Upper End (95%) (undefended)
-  Flood Zone 2

For the purposes of this SFRA, the latest climate change allowances have been used to consider climate change for Flood Zone 3a, for the undefended scenario. For the fluvial models, this used the peak river flow allowances for the Anglian River Basin District of 35% and 65%. For the tidal models, UKCP18 RCP8.5 higher central (70th) and upper end (95%) uplifts for 2125 have been run. Where the latest climate change allowances were not available for existing models, models have been re-run where there are potential development sites. If there were no potential development sites in a model domain, then the model has not been re-run as part of the SFRA. For the rest of the study area it has been assumed that present Flood Zone 2 represents future Flood Zone 3.



Appendix J - Future Flood Zone 3a

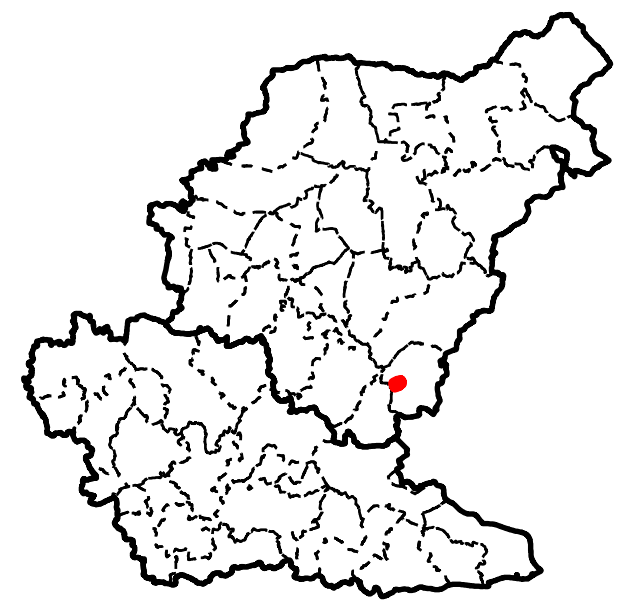
Contains Environment Agency information © Environment Agency and/or database right
 Reproduced from Ordnance Survey mapping with the permission of Ordnance Survey on behalf of the Controller of Her Majesty's Stationery Office. © Crown copyright. (2020)
 Unauthorised reproduction infringes Crown copyright and may lead to prosecution or civil proceedings.
 100023274 100017810
 This document is the property of Jeremy Benn Associates Ltd. It shall not be reproduced in whole or in part, nor disclosed to a third party, without the permission of Jeremy Benn Associates Ltd.

DATE DRAWN:
20/08/2020



rpstone
street
Land north of Church Lane,
Barham


SS0076



Legend

- BMSDC Potential Allocation Sites 21-05-2020
- Babergh District
- Mid Suffolk District
- Flood Zone 3
- Fluvial Q100+35% CC (undefended)
- Fluvial Q100+65% CC (undefended)
- Tidal Q200 UKCP18 Higher Central (70%) (undefended)
- Tidal Q200 UKCP18 Upper End (95%) (undefended)
- Flood Zone 2

For the purposes of this SFRA, the latest climate change allowances have been used to consider climate change for Flood Zone 3a, for the undefended scenario. For the fluvial models, this used the peak river flow allowances for the Anglian River Basin District of 35% and 65%. For the tidal models, UKCP18 RCP8.5 higher central (70th) and upper end (95%) uplifts for 2125 have been run. Where the latest climate change allowances were not available for existing models, models have been re-run where there are potential development sites. If there were no potential development sites in a model domain, then the model has not been re-run as part of the SFRA. For the rest of the study area it has been assumed that present Flood Zone 2 represents future Flood Zone 3.



Appendix J - Future Flood Zone 3a

Contains Environment Agency information © Environment Agency and/or database right
 Reproduced from Ordnance Survey mapping with the permission of Ordnance Survey
 on behalf of the Controller of Her Majesty's Stationery Office. © Crown copyright. (2020)
 Unauthorised reproduction infringes Crown copyright and may lead to prosecution or civil proceedings.
 100023274 100017810
 This document is the property of Jeremy Benn Associates Ltd. It shall not be
 reproduced in whole or in part, nor disclosed to a third party, without the permission of
 Jeremy Benn Associates Ltd.

DATE DRAWN:
20/08/2020














Land south-east of Hunston Road, Badwell Ash

SS0078



Legend

-  BMSDC Potential Allocation Sites 21-05-2020
-  Babergh District
-  Mid Suffolk District
-  Flood Zone 3
-  Fluvial Q100+35% CC (undefended)
-  Fluvial Q100+65% CC (undefended)
-  Tidal Q200 UKCP18 Higher Central (70%) (undefended)
-  Tidal Q200 UKCP18 Upper End (95%) (undefended)
-  Flood Zone 2

For the purposes of this SFRA, the latest climate change allowances have been used to consider climate change for Flood Zone 3a, for the undefended scenario. For the fluvial models, this used the peak river flow allowances for the Anglian River Basin District of 35% and 65%. For the tidal models, UKCP18 RCP8.5 higher central (70th) and upper end (95%) uplifts for 2125 have been run. Where the latest climate change allowances were not available for existing models, models have been re-run where there are potential development sites. If there were no potential development sites in a model domain, then the model has not been re-run as part of the SFRA. For the rest of the study area it has been assumed that present Flood Zone 2 represents future Flood Zone 3.



Appendix J - Future Flood Zone 3a

Contains Environment Agency information © Environment Agency and/or database right
 Reproduced from Ordnance Survey mapping with the permission of Ordnance Survey on behalf of the Controller of Her Majesty's Stationery Office. © Crown copyright. (2020)
 Unauthorised reproduction infringes Crown copyright and may lead to prosecution or civil proceedings.
 100023274 100017810
 This document is the property of Jeremy Benn Associates Ltd. It shall not be reproduced in whole or in part, nor disclosed to a third party, without the permission of Jeremy Benn Associates Ltd.

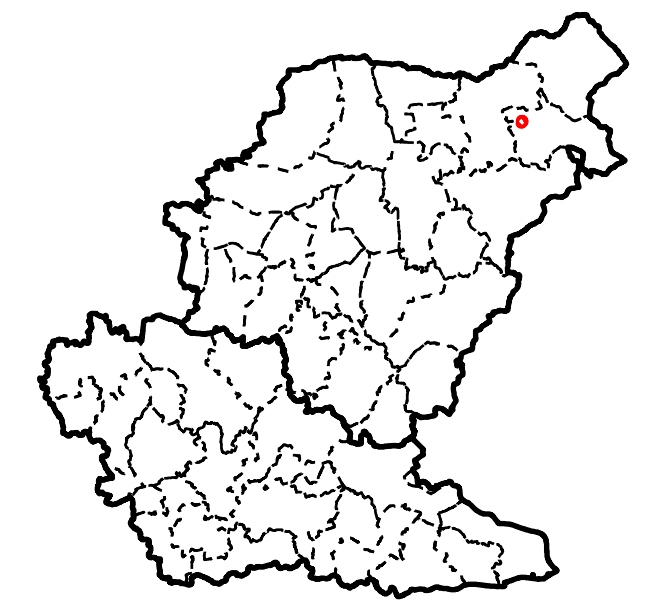
DATE DRAWN:
20/08/2020





Land west of Queen Street, Stradbroke

SS0079



Legend

- BMSDC Potential Allocation Sites 21-05-2020
- Babergh District
- Mid Suffolk District
- Flood Zone 3
- Fluvial Q100+35% CC (undefended)
- Fluvial Q100+65% CC (undefended)
- Tidal Q200 UKCP18 Higher Central (70%) (undefended)
- Tidal Q200 UKCP18 Upper End (95%) (undefended)
- Flood Zone 2

Education Facility

For the purposes of this SFRA, the latest climate change allowances have been used to consider climate change for Flood Zone 3a, for the undefended scenario. For the fluvial models, this used the peak river flow allowances for the Anglian River Basin District of 35% and 65%. For the tidal models, UKCP18 RCP8.5 higher central (70th) and upper end (95%) uplifts for 2125 have been run. Where the latest climate change allowances were not available for existing models, models have been re-run where there are potential development sites. If there were no potential development sites in a model domain, then the model has not been re-run as part of the SFRA. For the rest of the study area it has been assumed that present Flood Zone 2 represents future Flood Zone 3.



Appendix J - Future Flood Zone 3a

Contains Environment Agency information © Environment Agency and/or database right
 Reproduced from Ordnance Survey mapping with the permission of Ordnance Survey on behalf of the Controller of Her Majesty's Stationery Office. © Crown copyright. (2020)
 Unauthorised reproduction infringes Crown copyright and may lead to prosecution or civil proceedings.
 100023274 100017810
 This document is the property of Jeremy Benn Associates Ltd. It shall not be reproduced in whole or in part, nor disclosed to a third party, without the permission of Jeremy Benn Associates Ltd.

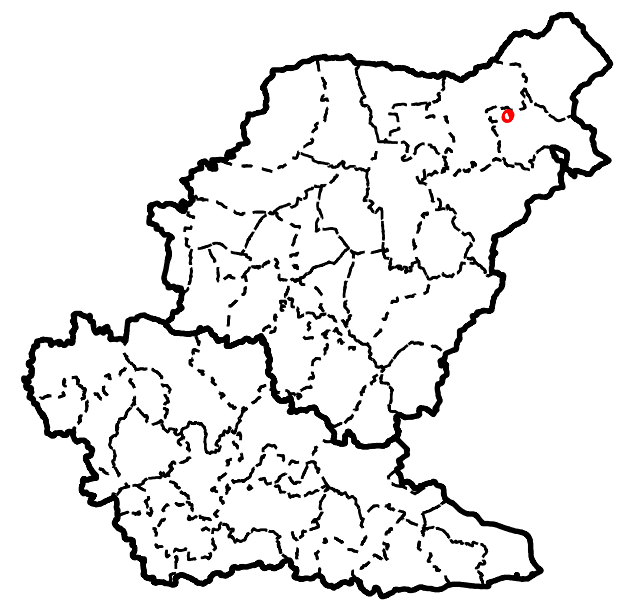
DATE DRAWN:
20/08/2020














Land east of Queen Street, Stradbroke

SS0080

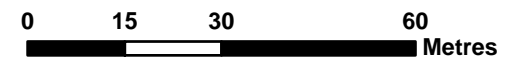


Legend

-  BMSDC Potential Allocation Sites 21-05-2020
-  Babergh District
-  Mid Suffolk District
-  Flood Zone 3
-  Fluvial Q100+35% CC (undefended)
-  Fluvial Q100+65% CC (undefended)
-  Tidal Q200 UKCP18 Higher Central (70%) (undefended)
-  Tidal Q200 UKCP18 Upper End (95%) (undefended)
-  Flood Zone 2

For the purposes of this SFRA, the latest climate change allowances have been used to consider climate change for Flood Zone 3a, for the undefended scenario. For the fluvial models, this used the peak river flow allowances for the Anglian River Basin District of 35% and 65%. For the tidal models, UKCP18 RCP8.5 higher central (70th) and upper end (95%) uplifts for 2125 have been run.

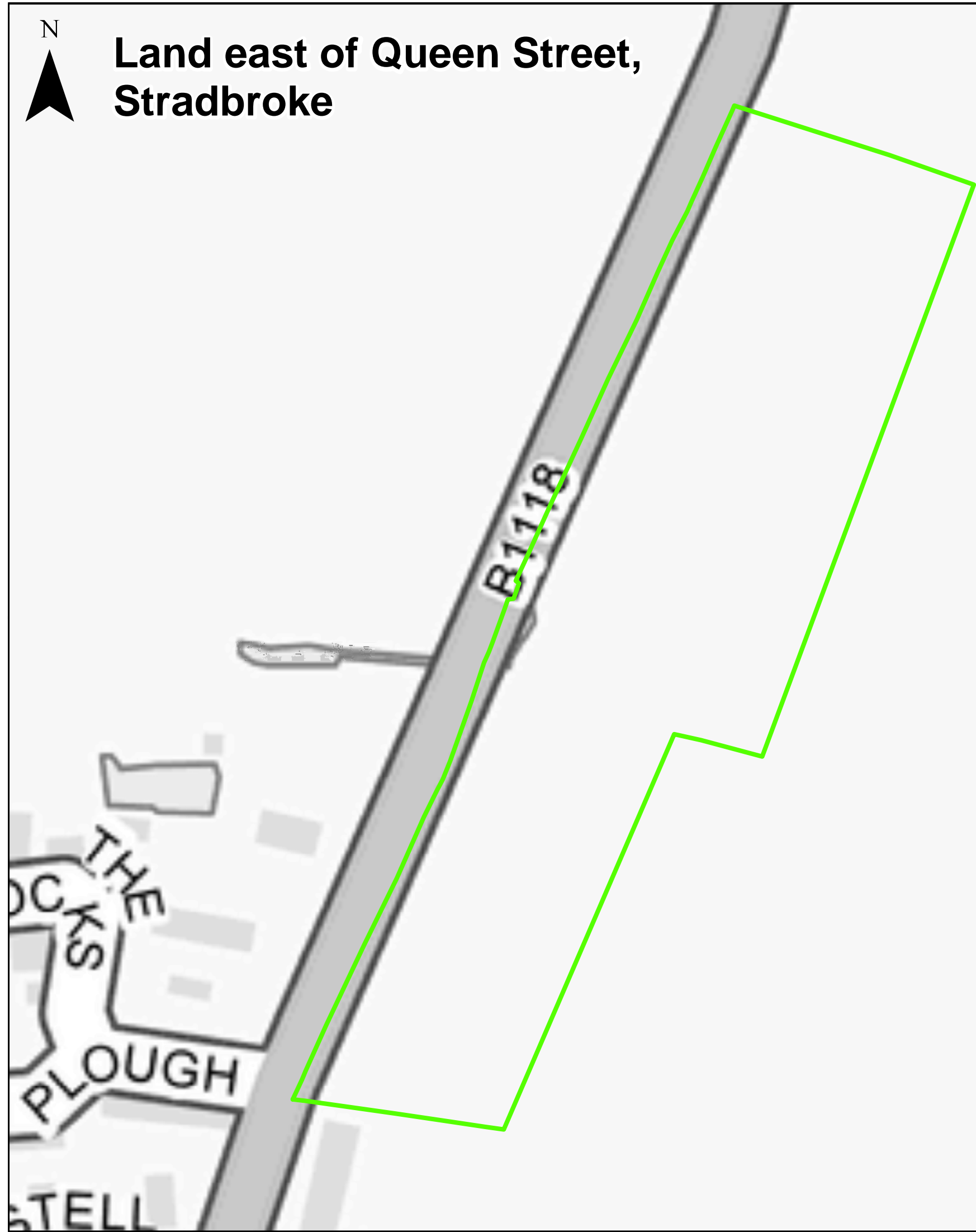
Where the latest climate change allowances were not available for existing models, models have been re-run where there are potential development sites. If there were no potential development sites in a model domain, then the model has not been re-run as part of the SFRA. For the rest of the study area it has been assumed that present Flood Zone 2 represents future Flood Zone 3.



Appendix J - Future Flood Zone 3a

Contains Environment Agency information © Environment Agency and/or database right
 Reproduced from Ordnance Survey mapping with the permission of Ordnance Survey on behalf of the Controller of Her Majesty's Stationery Office. © Crown copyright. (2020)
 Unauthorised reproduction infringes Crown copyright and may lead to prosecution or civil proceedings.
 100023274 100017810
 This document is the property of Jeremy Benn Associates Ltd. It shall not be reproduced in whole or in part, nor disclosed to a third party, without the permission of Jeremy Benn Associates Ltd.

DATE DRAWN:
20/08/2020














Land north-east of Chapel Road, Mendlesham

SS0083



Legend

-  BMSDC Potential Allocation Sites 21-05-2020
-  Babergh District
-  Mid Suffolk District
-  Flood Zone 3
-  Fluvial Q100+35% CC (undefended)
-  Fluvial Q100+65% CC (undefended)
-  Tidal Q200 UKCP18 Higher Central (70%) (undefended)
-  Tidal Q200 UKCP18 Upper End (95%) (undefended)
-  Flood Zone 2

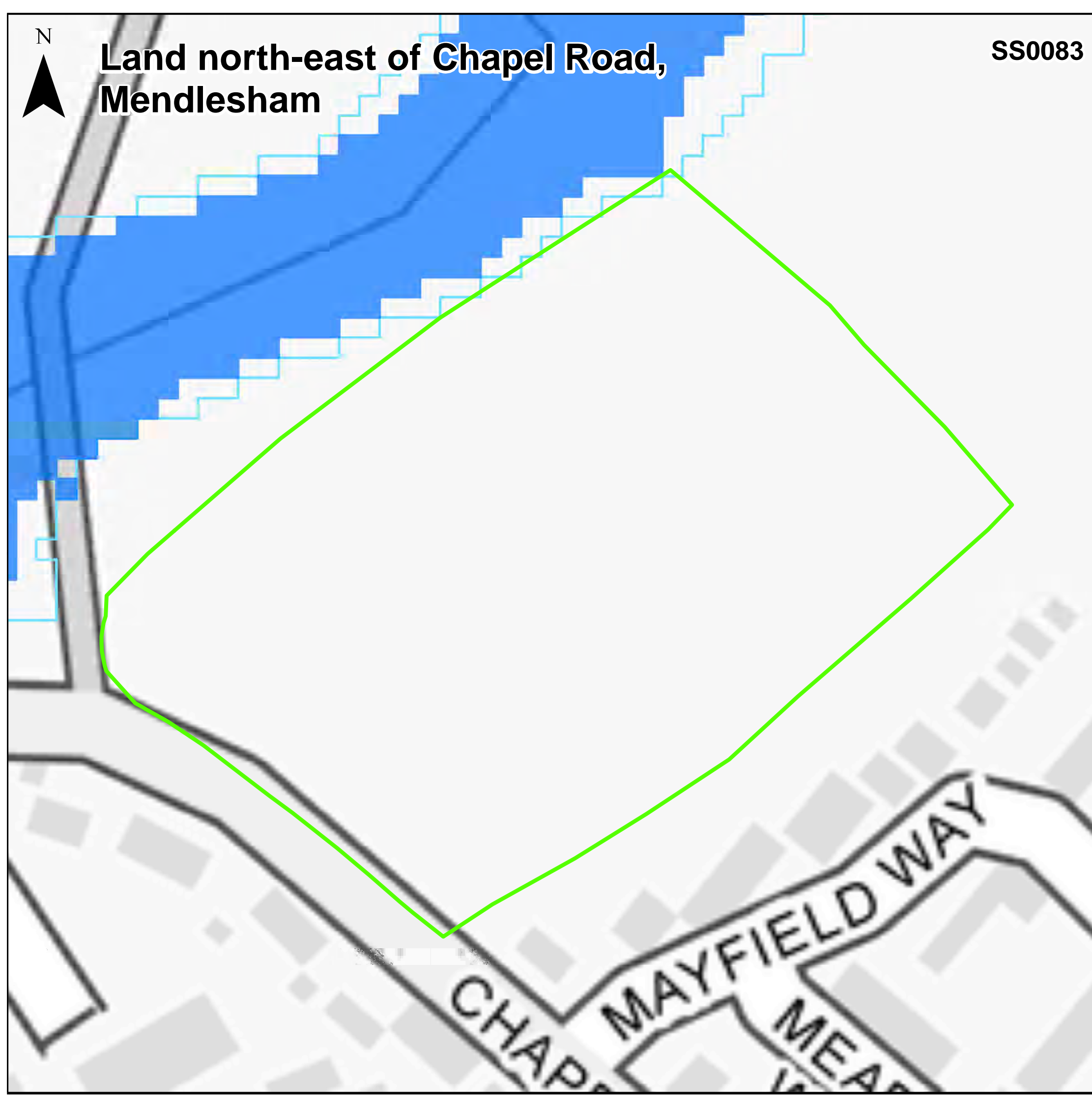
For the purposes of this SFRA, the latest climate change allowances have been used to consider climate change for Flood Zone 3a, for the undefended scenario. For the fluvial models, this used the peak river flow allowances for the Anglian River Basin District of 35% and 65%. For the tidal models, UKCP18 RCP8.5 higher central (70th) and upper end (95%) uplifts for 2125 have been run. Where the latest climate change allowances were not available for existing models, models have been re-run where there are potential development sites. If there were no potential development sites in a model domain, then the model has not been re-run as part of the SFRA. For the rest of the study area it has been assumed that present Flood Zone 2 represents future Flood Zone 3.



Appendix J - Future Flood Zone 3a

Contains Environment Agency information © Environment Agency and/or database right
 Reproduced from Ordnance Survey mapping with the permission of Ordnance Survey on behalf of the Controller of Her Majesty's Stationery Office. © Crown copyright. (2020)
 Unauthorised reproduction infringes Crown copyright and may lead to prosecution or civil proceedings.
 100023274 100017810
 This document is the property of Jeremy Benn Associates Ltd. It shall not be reproduced in whole or in part, nor disclosed to a third party, without the permission of Jeremy Benn Associates Ltd.

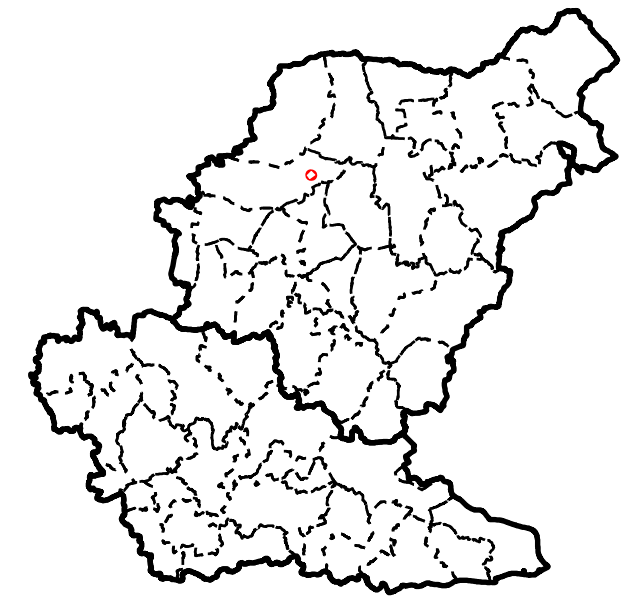
DATE DRAWN:
20/08/2020














Land north of The Street, Westthorpe

SS0084



Legend

-  BMSDC Potential Allocation Sites 21-05-2020
-  Babergh District
-  Mid Suffolk District
-  Flood Zone 3
-  Fluvial Q100+35% CC (undefended)
-  Fluvial Q100+65% CC (undefended)
-  Tidal Q200 UKCP18 Higher Central (70%) (undefended)
-  Tidal Q200 UKCP18 Upper End (95%) (undefended)
-  Flood Zone 2

For the purposes of this SFRA, the latest climate change allowances have been used to consider climate change for Flood Zone 3a, for the undefended scenario. For the fluvial models, this used the peak river flow allowances for the Anglian River Basin District of 35% and 65%. For the tidal models, UKCP18 RCP8.5 higher central (70th) and upper end (95%) uplifts for 2125 have been run. Where the latest climate change allowances were not available for existing models, models have been re-run where there are potential development sites. If there were no potential development sites in a model domain, then the model has not been re-run as part of the SFRA. For the rest of the study area it has been assumed that present Flood Zone 2 represents future Flood Zone 3.



Appendix J - Future Flood Zone 3a

Contains Environment Agency information © Environment Agency and/or database right
 Reproduced from Ordnance Survey mapping with the permission of Ordnance Survey
 on behalf of the Controller of Her Majesty's Stationery Office. © Crown copyright. (2020)
 Unauthorised reproduction infringes Crown copyright and may lead to prosecution or civil proceedings.
 100023274 100017810
 This document is the property of Jeremy Benn Associates Ltd. It shall not be
 reproduced in whole or in part, nor disclosed to a third party, without the permission of
 Jeremy Benn Associates Ltd.

DATE DRAWN:
20/08/2020





Land east of Ashfield Road, Elmswell

SS0085



Legend

- BMSDC Potential Allocation Sites 21-05-2020
- Babergh District
- Mid Suffolk District
- Flood Zone 3
- Fluvial Q100+35% CC (undefended)
- Fluvial Q100+65% CC (undefended)
- Tidal Q200 UKCP18 Higher Central (70%) (undefended)
- Tidal Q200 UKCP18 Upper End (95%) (undefended)
- Flood Zone 2

For the purposes of this SFRA, the latest climate change allowances have been used to consider climate change for Flood Zone 3a, for the undefended scenario. For the fluvial models, this used the peak river flow allowances for the Anglian River Basin District of 35% and 65%. For the tidal models, UKCP18 RCP8.5 higher central (70th) and upper end (95%) uplifts for 2125 have been run. Where the latest climate change allowances were not available for existing models, models have been re-run where there are potential development sites. If there were no potential development sites in a model domain, then the model has not been re-run as part of the SFRA. For the rest of the study area it has been assumed that present Flood Zone 2 represents future Flood Zone 3.



Appendix J - Future Flood Zone 3a

Contains Environment Agency information © Environment Agency and/or database right
 Reproduced from Ordnance Survey mapping with the permission of Ordnance Survey
 on behalf of the Controller of Her Majesty's Stationery Office. © Crown copyright. (2020)
 Unauthorised reproduction infringes Crown copyright and may lead to prosecution or civil proceedings.
 100023274 100017810
 This document is the property of Jeremy Benn Associates Ltd. It shall not be
 reproduced in whole or in part, nor disclosed to a third party, without the permission of
 Jeremy Benn Associates Ltd.

DATE DRAWN:
20/08/2020

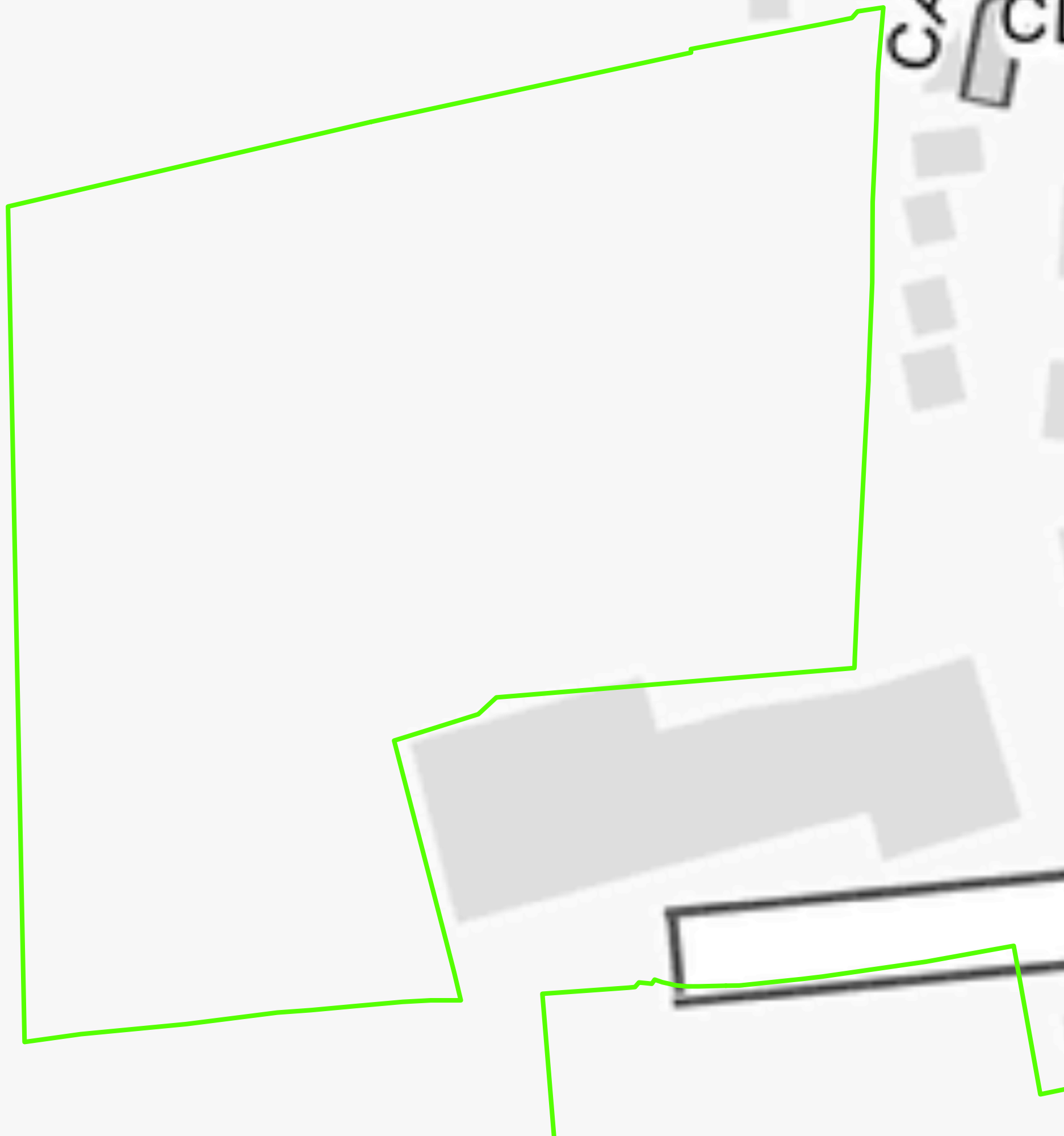
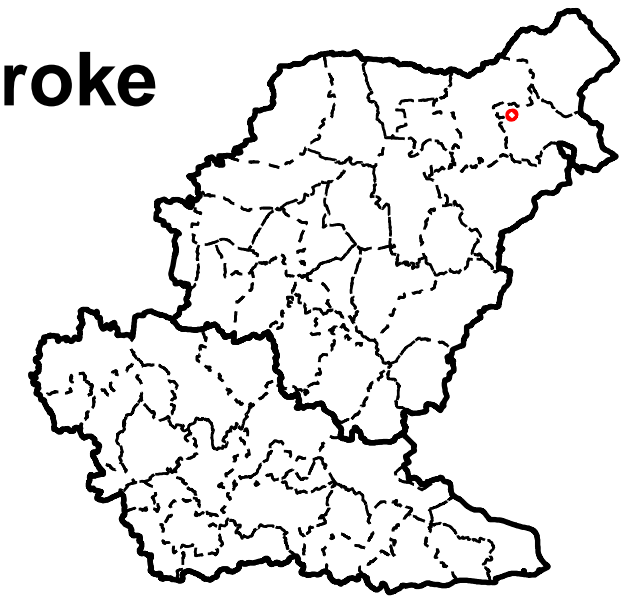


PW










ASHFIELD ROAD



Land south of Ash Plough and west of Queen Street, Sudbroke



Legend

-  BMSDC Potential Allocation Sites 21-05-2020
-  Babergh District
-  Mid Suffolk District
-  Flood Zone 3
-  Fluvial Q100+35% CC (undefended)
-  Fluvial Q100+65% CC (undefended)
-  Tidal Q200 UKCP18 Higher Central (70%) (undefended)
-  Tidal Q200 UKCP18 Upper End (95%) (undefended)
-  Flood Zone 2

For the purposes of this SFRA, the latest climate change allowances have been used to consider climate change for Flood Zone 3a, for the undefended scenario. For the fluvial models, this used the peak river flow allowances for the Anglian River Basin District of 35% and 65%. For the tidal models, UKCP18 RCP8.5 higher central (70th) and upper end (95%) uplifts for 2125 have been run. Where the latest climate change allowances were not available for existing models, models have been re-run where there are potential development sites. If there were no potential development sites in a model domain, then the model has not been re-run as part of the SFRA. For the rest of the study area it has been assumed that present Flood Zone 2 represents future Flood Zone 3.



Appendix J - Future Flood Zone 3a

Contains Environment Agency information © Environment Agency and/or database right
 Reproduced from Ordnance Survey mapping with the permission of Ordnance Survey on behalf of the Controller of Her Majesty's Stationery Office. © Crown copyright. (2020)
 Unauthorised reproduction infringes Crown copyright and may lead to prosecution or civil proceedings.
 100023274 100017810

This document is the property of Jeremy Benn Associates Ltd. It shall not be reproduced in whole or in part, nor disclosed to a third party, without the permission of Jeremy Benn Associates Ltd.

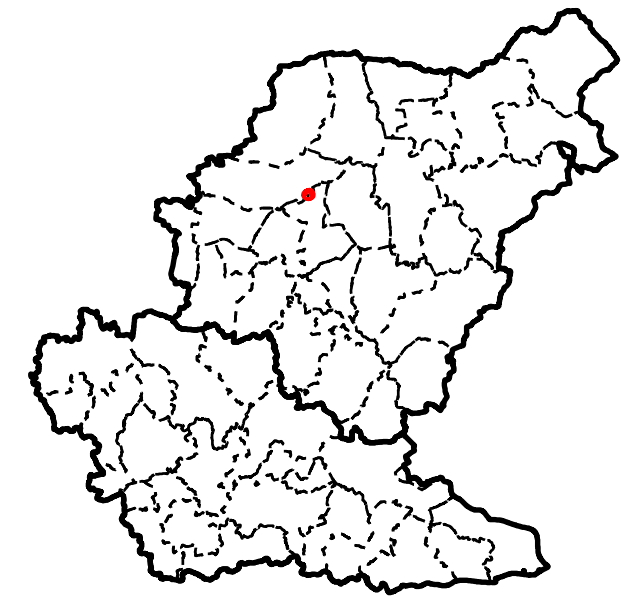
DATE DRAWN:
20/08/2020














Former Bacton Middle School, Bacton

SS0088



Legend

-  BMSDC Potential Allocation Sites 21-05-2020
-  Babergh District
-  Mid Suffolk District
-  Flood Zone 3
-  Fluvial Q100+35% CC (undefended)
-  Fluvial Q100+65% CC (undefended)
-  Tidal Q200 UKCP18 Higher Central (70%) (undefended)
-  Tidal Q200 UKCP18 Upper End (95%) (undefended)
-  Flood Zone 2

For the purposes of this SFRA, the latest climate change allowances have been used to consider climate change for Flood Zone 3a, for the undefended scenario. For the fluvial models, this used the peak river flow allowances for the Anglian River Basin District of 35% and 65%. For the tidal models, UKCP18 RCP8.5 higher central (70th) and upper end (95%) uplifts for 2125 have been run. Where the latest climate change allowances were not available for existing models, models have been re-run where there are potential development sites. If there were no potential development sites in a model domain, then the model has not been re-run as part of the SFRA. For the rest of the study area it has been assumed that present Flood Zone 2 represents future Flood Zone 3.




Appendix J - Future Flood Zone 3a

Contains Environment Agency information © Environment Agency and/or database right
 Reproduced from Ordnance Survey mapping with the permission of Ordnance Survey
 on behalf of the Controller of Her Majesty's Stationery Office. © Crown copyright. (2020)
 Unauthorised reproduction infringes Crown copyright and may lead to prosecution or civil proceedings.
 100023274 100017810

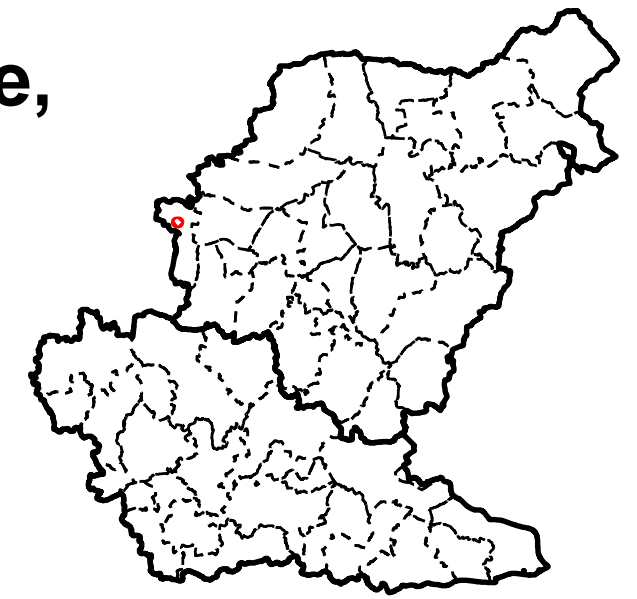
This document is the property of Jeremy Benn Associates Ltd. It shall not be reproduced in whole or in part, nor disclosed to a third party, without the permission of Jeremy Benn Associates Ltd.

DATE DRAWN:
20/08/2020














Land east of Church Road and south of Old Post Office Lane, Thurston



Legend

-  BMSDC Potential Allocation Sites 21-05-2020
-  Babergh District
-  Mid Suffolk District
-  Flood Zone 3
-  Fluvial Q100+35% CC (undefended)
-  Fluvial Q100+65% CC (undefended)
-  Tidal Q200 UKCP18 Higher Central (70%) (undefended)
-  Tidal Q200 UKCP18 Upper End (95%) (undefended)
-  Flood Zone 2

For the purposes of this SFRA, the latest climate change allowances have been used to consider climate change for Flood Zone 3a, for the undefended scenario. For the fluvial models, this used the peak river flow allowances for the Anglian River Basin District of 35% and 65%. For the tidal models, UKCP18 RCP8.5 higher central (70th) and upper end (95%) uplifts for 2125 have been run. Where the latest climate change allowances were not available for existing models, models have been re-run where there are potential development sites. If there were no potential development sites in a model domain, then the model has not been re-run as part of the SFRA. For the rest of the study area it has been assumed that present Flood Zone 2 represents future Flood Zone 3.



Appendix J - Future Flood Zone 3a

Contains Environment Agency information © Environment Agency and/or database right
 Reproduced from Ordnance Survey mapping with the permission of Ordnance Survey on behalf of the Controller of Her Majesty's Stationery Office. © Crown copyright. (2020)
 Unauthorised reproduction infringes Crown copyright and may lead to prosecution or civil proceedings.
 100023274 100017810

This document is the property of Jeremy Benn Associates Ltd. It shall not be reproduced in whole or in part, nor disclosed to a third party, without the permission of Jeremy Benn Associates Ltd.

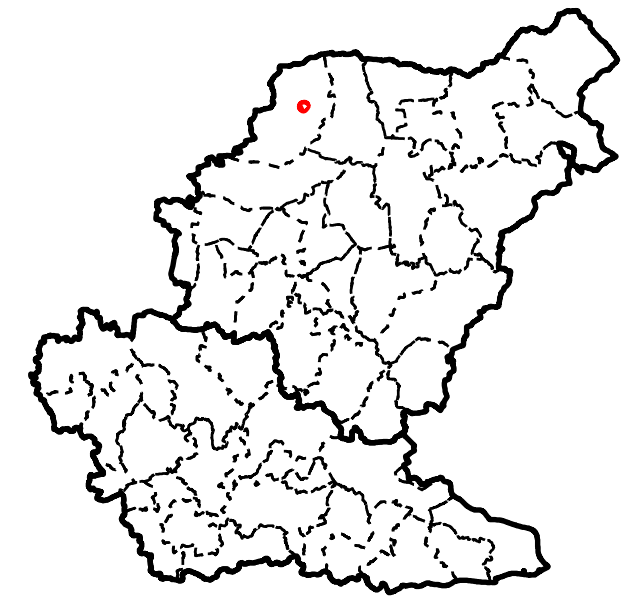
DATE DRAWN:
20/08/2020














Land between The Street and A143, Botesdale and Rickinghall

SS0091



Legend

-  BMSDC Potential Allocation Sites 21-05-2020
-  Babergh District
-  Mid Suffolk District
-  Flood Zone 3
-  Fluvial Q100+35% CC (undefended)
-  Fluvial Q100+65% CC (undefended)
-  Tidal Q200 UKCP18 Higher Central (70%) (undefended)
-  Tidal Q200 UKCP18 Upper End (95%) (undefended)
-  Flood Zone 2

For the purposes of this SFRA, the latest climate change allowances have been used to consider climate change for Flood Zone 3a, for the undefended scenario. For the fluvial models, this used the peak river flow allowances for the Anglian River Basin District of 35% and 65%. For the tidal models, UKCP18 RCP8.5 higher central (70th) and upper end (95%) uplifts for 2125 have been run. Where the latest climate change allowances were not available for existing models, models have been re-run where there are potential development sites. If there were no potential development sites in a model domain, then the model has not been re-run as part of the SFRA. For the rest of the study area it has been assumed that present Flood Zone 2 represents future Flood Zone 3.



Appendix J - Future Flood Zone 3a

Contains Environment Agency information © Environment Agency and/or database right
 Reproduced from Ordnance Survey mapping with the permission of Ordnance Survey on behalf of the Controller of Her Majesty's Stationery Office. © Crown copyright. (2020)
 Unauthorised reproduction infringes Crown copyright and may lead to prosecution or civil proceedings.
 100023274 100017810

This document is the property of Jeremy Benn Associates Ltd. It shall not be reproduced in whole or in part, nor disclosed to a third party, without the permission of Jeremy Benn Associates Ltd.

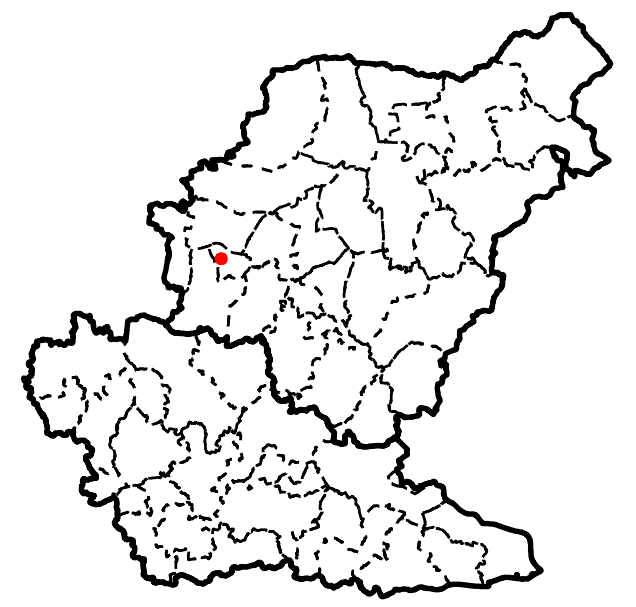
DATE DRAWN:
20/08/2020














Land east of Green Road, Woolpit

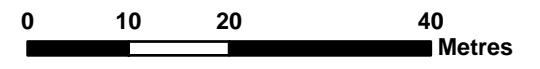
SS0093



Legend

-  BMSDC Potential Allocation Sites 21-05-2020
-  Babergh District
-  Mid Suffolk District
-  Flood Zone 3
-  Fluvial Q100+35% CC (undefended)
-  Fluvial Q100+65% CC (undefended)
-  Tidal Q200 UKCP18 Higher Central (70%) (undefended)
-  Tidal Q200 UKCP18 Upper End (95%) (undefended)
-  Flood Zone 2

For the purposes of this SFRA, the latest climate change allowances have been used to consider climate change for Flood Zone 3a, for the undefended scenario. For the fluvial models, this used the peak river flow allowances for the Anglian River Basin District of 35% and 65%. For the tidal models, UKCP18 RCP8.5 higher central (70th) and upper end (95%) uplifts for 2125 have been run. Where the latest climate change allowances were not available for existing models, models have been re-run where there are potential development sites. If there were no potential development sites in a model domain, then the model has not been re-run as part of the SFRA. For the rest of the study area it has been assumed that present Flood Zone 2 represents future Flood Zone 3.



Appendix J - Future Flood Zone 3a

Contains Environment Agency information © Environment Agency and/or database right
 Reproduced from Ordnance Survey mapping with the permission of Ordnance Survey on behalf of the Controller of Her Majesty's Stationery Office. © Crown copyright. (2020)
 Unauthorised reproduction infringes Crown copyright and may lead to prosecution or civil proceedings.
 100023274 100017810
 This document is the property of Jeremy Benn Associates Ltd. It shall not be reproduced in whole or in part, nor disclosed to a third party, without the permission of Jeremy Benn Associates Ltd.

DATE DRAWN:
20/08/2020














Land south of Church Road, Elmswell

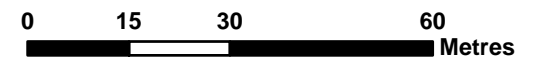
SS0096



Legend

-  BMSDC Potential Allocation Sites 21-05-2020
-  Babergh District
-  Mid Suffolk District
-  Flood Zone 3
-  Fluvial Q100+35% CC (undefended)
-  Fluvial Q100+65% CC (undefended)
-  Tidal Q200 UKCP18 Higher Central (70%) (undefended)
-  Tidal Q200 UKCP18 Upper End (95%) (undefended)
-  Flood Zone 2

For the purposes of this SFRA, the latest climate change allowances have been used to consider climate change for Flood Zone 3a, for the undefended scenario. For the fluvial models, this used the peak river flow allowances for the Anglian River Basin District of 35% and 65%. For the tidal models, UKCP18 RCP8.5 higher central (70th) and upper end (95%) uplifts for 2125 have been run. Where the latest climate change allowances were not available for existing models, models have been re-run where there are potential development sites. If there were no potential development sites in a model domain, then the model has not been re-run as part of the SFRA. For the rest of the study area it has been assumed that present Flood Zone 2 represents future Flood Zone 3.



Appendix J - Future Flood Zone 3a

Contains Environment Agency information © Environment Agency and/or database right
 Reproduced from Ordnance Survey mapping with the permission of Ordnance Survey on behalf of the Controller of Her Majesty's Stationery Office. © Crown copyright. (2020)
 Unauthorised reproduction infringes Crown copyright and may lead to prosecution or civil proceedings.
 100023274 100017810
 This document is the property of Jeremy Benn Associates Ltd. It shall not be reproduced in whole or in part, nor disclosed to a third party, without the permission of Jeremy Benn Associates Ltd.

DATE DRAWN:
20/08/2020

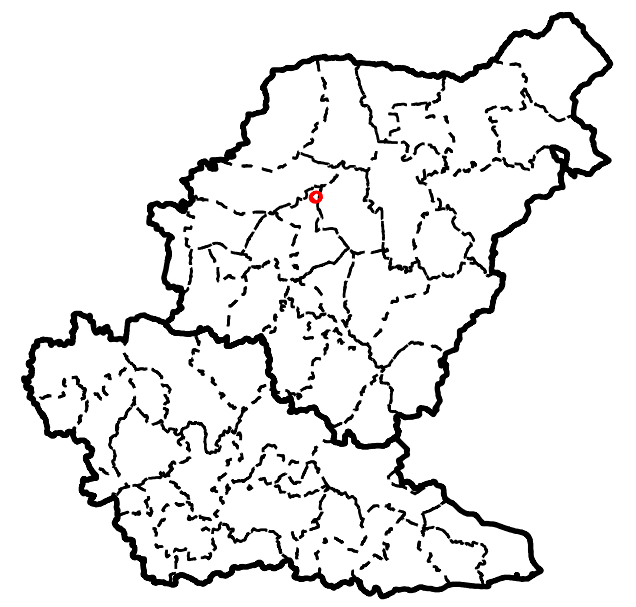













Land north-east of Turkey Hall Lane, Bacton

Orchard Cottage

SS0099



Legend

-  BMSDC Potential Allocation Sites 21-05-2020
-  Babergh District
-  Mid Suffolk District
-  Flood Zone 3
-  Fluvial Q100+35% CC (undefended)
-  Fluvial Q100+65% CC (undefended)
-  Tidal Q200 UKCP18 Higher Central (70%) (undefended)
-  Tidal Q200 UKCP18 Upper End (95%) (undefended)
-  Flood Zone 2

For the purposes of this SFRA, the latest climate change allowances have been used to consider climate change for Flood Zone 3a, for the undefended scenario. For the fluvial models, this used the peak river flow allowances for the Anglian River Basin District of 35% and 65%. For the tidal models, UKCP18 RCP8.5 higher central (70th) and upper end (95%) uplifts for 2125 have been run. Where the latest climate change allowances were not available for existing models, models have been re-run where there are potential development sites. If there were no potential development sites in a model domain, then the model has not been re-run as part of the SFRA. For the rest of the study area it has been assumed that present Flood Zone 2 represents future Flood Zone 3.



Appendix J - Future Flood Zone 3a

Contains Environment Agency information © Environment Agency and/or database right
 Reproduced from Ordnance Survey mapping with the permission of Ordnance Survey
 on behalf of the Controller of Her Majesty's Stationery Office. © Crown copyright. (2020)
 Unauthorised reproduction infringes Crown copyright and may lead to prosecution or civil proceedings.
 100023274 100017810
 This document is the property of Jeremy Benn Associates Ltd. It shall not be
 reproduced in whole or in part, nor disclosed to a third party, without the permission of
 Jeremy Benn Associates Ltd.

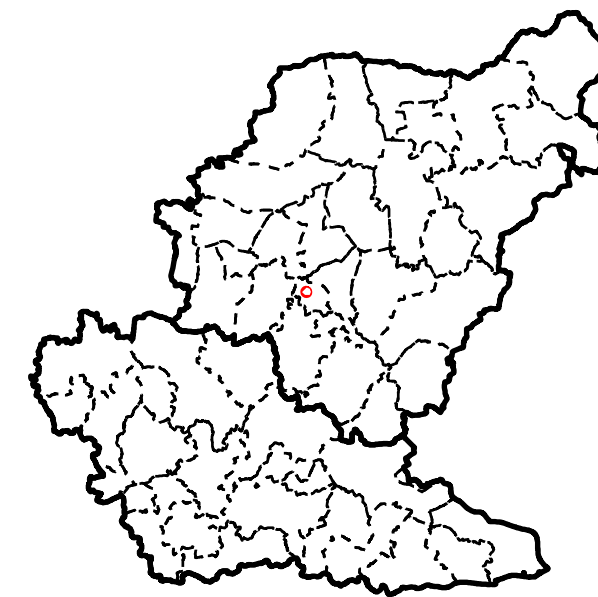
DATE DRAWN:
20/08/2020














Former Stowmarket Middle School, Stowmarket

SS0101



Legend

-  BMSDC Potential Allocation Sites 21-05-2020
-  Babergh District
-  Mid Suffolk District
-  Flood Zone 3
-  Fluvial Q100+35% CC (undefended)
-  Fluvial Q100+65% CC (undefended)
-  Tidal Q200 UKCP18 Higher Central (70%) (undefended)
-  Tidal Q200 UKCP18 Upper End (95%) (undefended)
-  Flood Zone 2

For the purposes of this SFRA, the latest climate change allowances have been used to consider climate change for Flood Zone 3a, for the undefended scenario. For the fluvial models, this used the peak river flow allowances for the Anglian River Basin District of 35% and 65%. For the tidal models, UKCP18 RCP8.5 higher central (70th) and upper end (95%) uplifts for 2125 have been run. Where the latest climate change allowances were not available for existing models, models have been re-run where there are potential development sites. If there were no potential development sites in a model domain, then the model has not been re-run as part of the SFRA. For the rest of the study area it has been assumed that present Flood Zone 2 represents future Flood Zone 3.

0 5 10 20
Metres

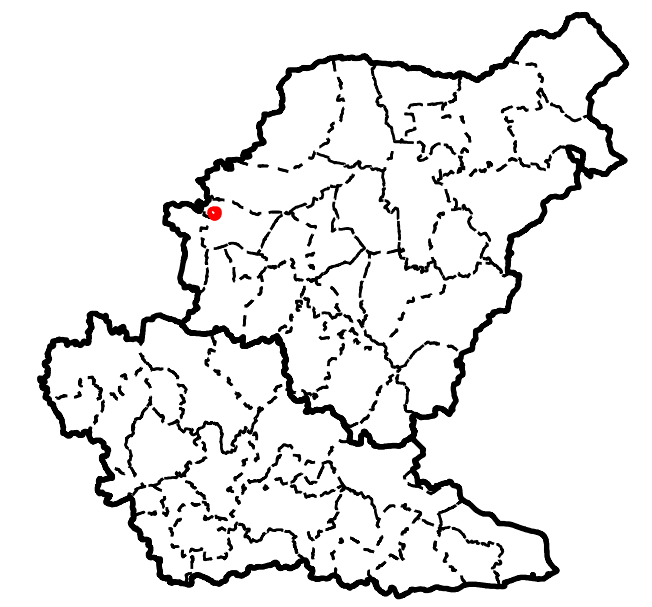
Appendix J - Future Flood Zone 3a

Contains Environment Agency information © Environment Agency and/or database right
 Reproduced from Ordnance Survey mapping with the permission of Ordnance Survey
 on behalf of the Controller of Her Majesty's Stationery Office. © Crown copyright. (2020)
 Unauthorised reproduction infringes Crown copyright and may lead to prosecution or civil proceedings.
 100023274 100017810
 This document is the property of Jeremy Benn Associates Ltd. It shall not be
 reproduced in whole or in part, nor disclosed to a third party, without the permission of
 Jeremy Benn Associates Ltd.

DATE DRAWN:
20/08/2020



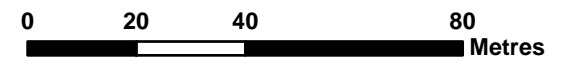
Land between Ixworth Road and Hawes Lane, North SS0105



Legend

- BMSDC Potential Allocation Sites 21-05-2020
- Babergh District
- Mid Suffolk District
- Flood Zone 3
- Fluvial Q100+35% CC (undefended)
- Fluvial Q100+65% CC (undefended)
- Tidal Q200 UKCP18 Higher Central (70%) (undefended)
- Tidal Q200 UKCP18 Upper End (95%) (undefended)
- Flood Zone 2

For the purposes of this SFRA, the latest climate change allowances have been used to consider climate change for Flood Zone 3a, for the undefended scenario. For the fluvial models, this used the peak river flow allowances for the Anglian River Basin District of 35% and 65%. For the tidal models, UKCP18 RCP8.5 higher central (70th) and upper end (95%) uplifts for 2125 have been run. Where the latest climate change allowances were not available for existing models, models have been re-run where there are potential development sites. If there were no potential development sites in a model domain, then the model has not been re-run as part of the SFRA. For the rest of the study area it has been assumed that present Flood Zone 2 represents future Flood Zone 3.



Appendix J - Future Flood Zone 3a

Contains Environment Agency information © Environment Agency and/or database right
 Reproduced from Ordnance Survey mapping with the permission of Ordnance Survey on behalf of the Controller of Her Majesty's Stationery Office. © Crown copyright. (2020)
 Unauthorised reproduction infringes Crown copyright and may lead to prosecution or civil proceedings.
 100023274 100017810
 This document is the property of Jeremy Benn Associates Ltd. It shall not be reproduced in whole or in part, nor disclosed to a third party, without the permission of Jeremy Benn Associates Ltd.

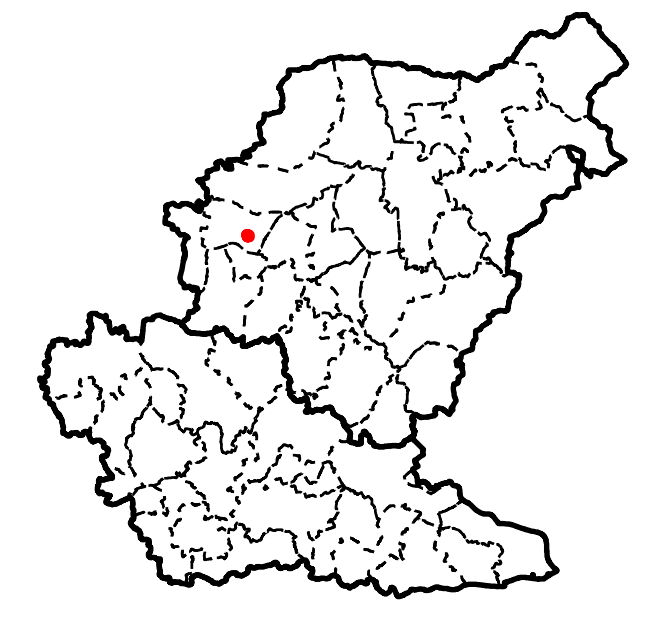
DATE DRAWN:
20/08/2020














Land north-west of School Road, Elmswell

SS0107



Legend

-  BMSDC Potential Allocation Sites 21-05-2020
-  Babergh District
-  Mid Suffolk District
-  Flood Zone 3
-  Fluvial Q100+35% CC (undefended)
-  Fluvial Q100+65% CC (undefended)
-  Tidal Q200 UKCP18 Higher Central (70%) (undefended)
-  Tidal Q200 UKCP18 Upper End (95%) (undefended)
-  Flood Zone 2

For the purposes of this SFRA, the latest climate change allowances have been used to consider climate change for Flood Zone 3a, for the undefended scenario. For the fluvial models, this used the peak river flow allowances for the Anglian River Basin District of 35% and 65%. For the tidal models, UKCP18 RCP8.5 higher central (70th) and upper end (95%) uplifts for 2125 have been run. Where the latest climate change allowances were not available for existing models, models have been re-run where there are potential development sites. If there were no potential development sites in a model domain, then the model has not been re-run as part of the SFRA. For the rest of the study area it has been assumed that present Flood Zone 2 represents future Flood Zone 3.



Appendix J - Future Flood Zone 3a

Contains Environment Agency information © Environment Agency and/or database right
 Reproduced from Ordnance Survey mapping with the permission of Ordnance Survey on behalf of the Controller of Her Majesty's Stationery Office. © Crown copyright. (2020)
 Unauthorised reproduction infringes Crown copyright and may lead to prosecution or civil proceedings.
 100023274 100017810
 This document is the property of Jeremy Benn Associates Ltd. It shall not be reproduced in whole or in part, nor disclosed to a third party, without the permission of Jeremy Benn Associates Ltd.

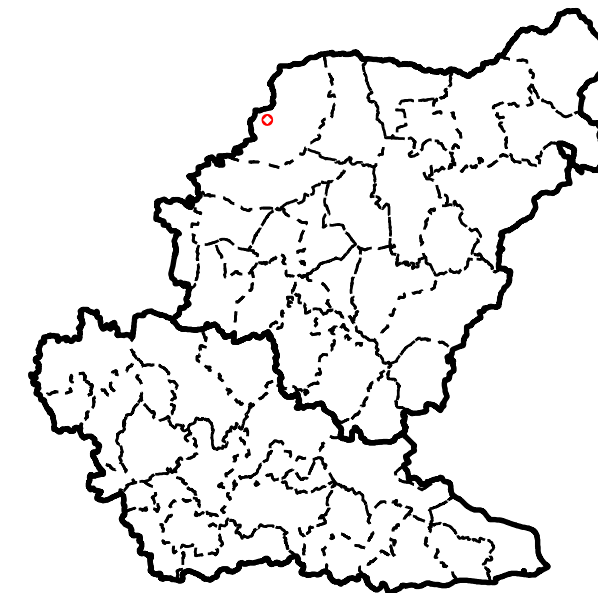
DATE DRAWN:
20/08/2020














Land east of The Street, Wattisfield

SS0110



Legend

-  BMSDC Potential Allocation Sites 21-05-2020
-  Babergh District
-  Mid Suffolk District
-  Flood Zone 3
-  Fluvial Q100+35% CC (undefended)
-  Fluvial Q100+65% CC (undefended)
-  Tidal Q200 UKCP18 Higher Central (70%) (undefended)
-  Tidal Q200 UKCP18 Upper End (95%) (undefended)
-  Flood Zone 2

For the purposes of this SFRA, the latest climate change allowances have been used to consider climate change for Flood Zone 3a, for the undefended scenario. For the fluvial models, this used the peak river flow allowances for the Anglian River Basin District of 35% and 65%. For the tidal models, UKCP18 RCP8.5 higher central (70th) and upper end (95%) uplifts for 2125 have been run.

Where the latest climate change allowances were not available for existing models, models have been re-run where there are potential development sites. If there were no potential development sites in a model domain, then the model has not been re-run as part of the SFRA. For the rest of the study area it has been assumed that present Flood Zone 2 represents future Flood Zone 3.

0 5 10 20
Metres

Appendix J - Future Flood Zone 3a

Contains Environment Agency information © Environment Agency and/or database right
 Reproduced from Ordnance Survey mapping with the permission of Ordnance Survey
 on behalf of the Controller of Her Majesty's Stationery Office. © Crown copyright. (2020)
 Unauthorised reproduction infringes Crown copyright and may lead to prosecution or civil proceedings.
 100023274 100017810

This document is the property of Jeremy Benn Associates Ltd. It shall not be reproduced in whole or in part, nor disclosed to a third party, without the permission of Jeremy Benn Associates Ltd.

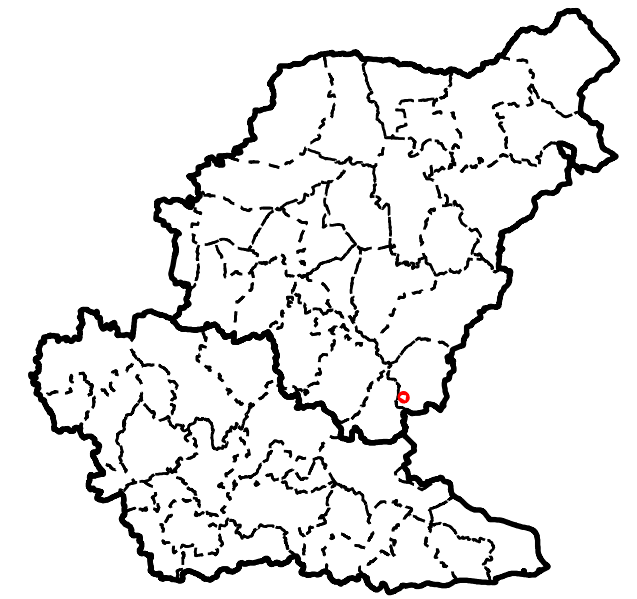
DATE DRAWN:
20/08/2020














Land west of Old Ipswich Road, Claydon

SS0119



Legend

-  BMSDC Potential Allocation Sites 21-05-2020
-  Babergh District
-  Mid Suffolk District
-  Flood Zone 3
-  Fluvial Q100+35% CC (undefended)
-  Fluvial Q100+65% CC (undefended)
-  Tidal Q200 UKCP18 Higher Central (70%) (undefended)
-  Tidal Q200 UKCP18 Upper End (95%) (undefended)
-  Flood Zone 2

For the purposes of this SFRA, the latest climate change allowances have been used to consider climate change for Flood Zone 3a, for the undefended scenario. For the fluvial models, this used the peak river flow allowances for the Anglian River Basin District of 35% and 65%. For the tidal models, UKCP18 RCP8.5 higher central (70th) and upper end (95%) uplifts for 2125 have been run. Where the latest climate change allowances were not available for existing models, models have been re-run where there are potential development sites. If there were no potential development sites in a model domain, then the model has not been re-run as part of the SFRA. For the rest of the study area it has been assumed that present Flood Zone 2 represents future Flood Zone 3.

0 5 10 20
Metres

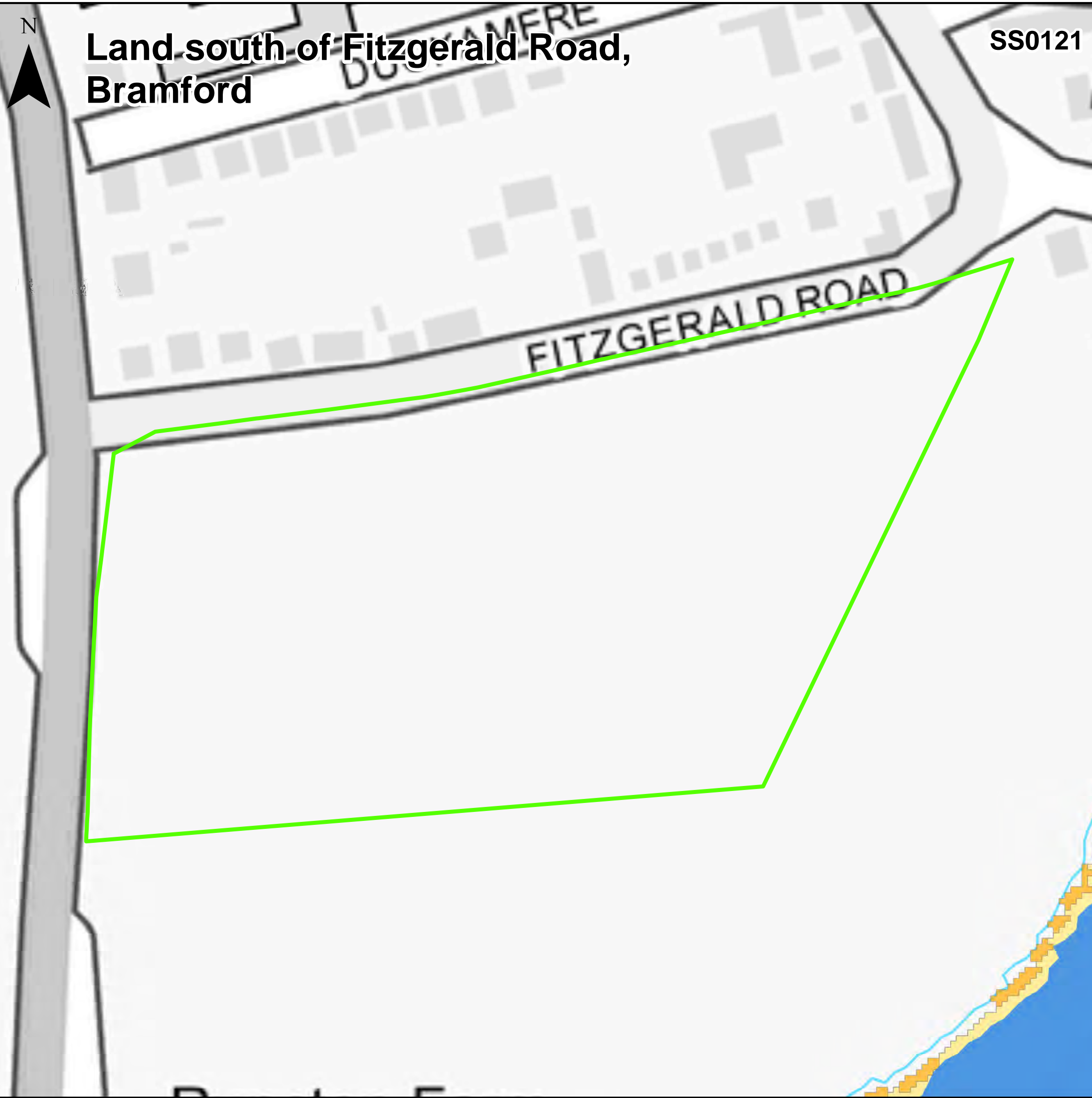
Appendix J - Future Flood Zone 3a

Contains Environment Agency information © Environment Agency and/or database right
Reproduced from Ordnance Survey mapping with the permission of Ordnance Survey
on behalf of the Controller of Her Majesty's Stationery Office. © Crown copyright. (2020)
Unauthorised reproduction infringes Crown copyright and may lead to prosecution or civil proceedings.
100023274 100017810

This document is the property of Jeremy Benn Associates Ltd. It shall not be reproduced in whole or in part, nor disclosed to a third party, without the permission of Jeremy Benn Associates Ltd.

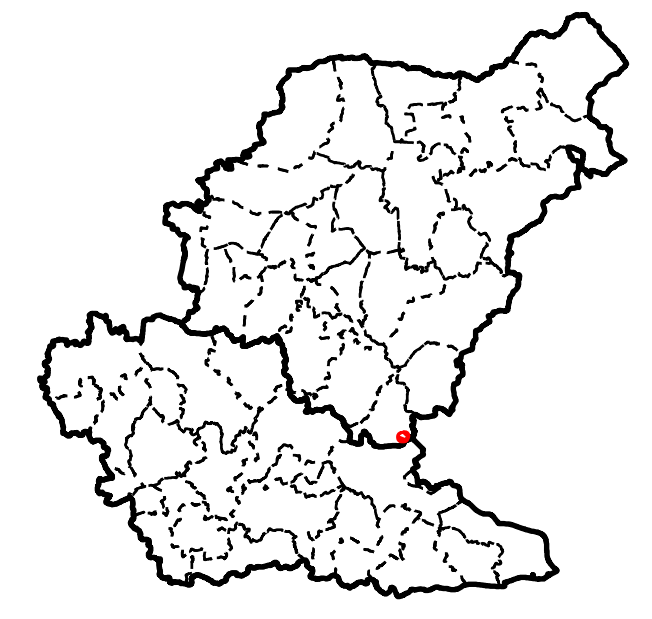
DATE DRAWN:
20/08/2020





Land south of Fitzgerald Road, Bramford

SS0121



Legend

- BMSDC Potential Allocation Sites 21-05-2020
- Babergh District
- Mid Suffolk District
- Flood Zone 3
- Fluvial Q100+35% CC (undefended)
- Fluvial Q100+65% CC (undefended)
- Tidal Q200 UKCP18 Higher Central (70%) (undefended)
- Tidal Q200 UKCP18 Upper End (95%) (undefended)
- Flood Zone 2

For the purposes of this SFRA, the latest climate change allowances have been used to consider climate change for Flood Zone 3a, for the undefended scenario. For the fluvial models, this used the peak river flow allowances for the Anglian River Basin District of 35% and 65%. For the tidal models, UKCP18 RCP8.5 higher central (70th) and upper end (95%) uplifts for 2125 have been run. Where the latest climate change allowances were not available for existing models, models have been re-run where there are potential development sites. If there were no potential development sites in a model domain, then the model has not been re-run as part of the SFRA. For the rest of the study area it has been assumed that present Flood Zone 2 represents future Flood Zone 3.



Appendix J - Future Flood Zone 3a

Contains Environment Agency information © Environment Agency and/or database right
 Reproduced from Ordnance Survey mapping with the permission of Ordnance Survey on behalf of the Controller of Her Majesty's Stationery Office. © Crown copyright. (2020)
 Unauthorised reproduction infringes Crown copyright and may lead to prosecution or civil proceedings.
 100023274 100017810
 This document is the property of Jeremy Benn Associates Ltd. It shall not be reproduced in whole or in part, nor disclosed to a third party, without the permission of Jeremy Benn Associates Ltd.

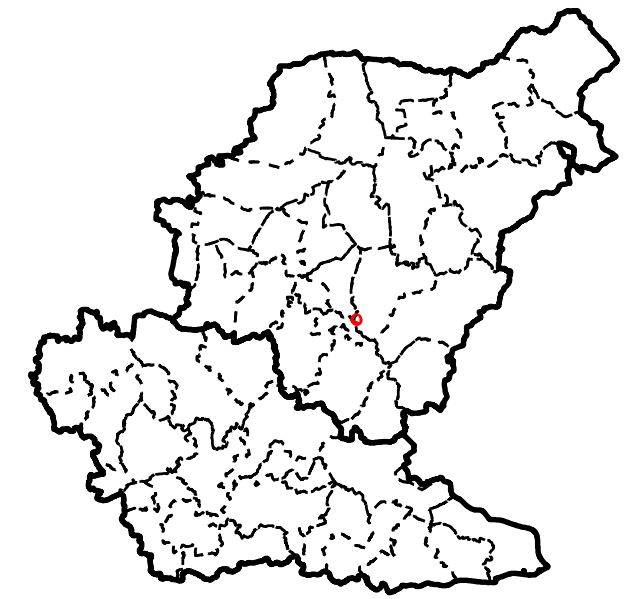
DATE DRAWN:
20/08/2020



N

Land west of Jacks Green Road, Creeting St Mary

SS0127



Legend

- BMSDC Potential Allocation Sites 21-05-2020
- Babergh District
- Mid Suffolk District
- Flood Zone 3
- Fluvial Q100+35% CC (undefended)
- Fluvial Q100+65% CC (undefended)
- Tidal Q200 UKCP18 Higher Central (70%) (undefended)
- Tidal Q200 UKCP18 Upper End (95%) (undefended)
- Flood Zone 2

For the purposes of this SFRA, the latest climate change allowances have been used to consider climate change for Flood Zone 3a, for the undefended scenario. For the fluvial models, this used the peak river flow allowances for the Anglian River Basin District of 35% and 65%. For the tidal models, UKCP18 RCP8.5 higher central (70th) and upper end (95%) uplifts for 2125 have been run. Where the latest climate change allowances were not available for existing models, models have been re-run where there are potential development sites. If there were no potential development sites in a model domain, then the model has not been re-run as part of the SFRA. For the rest of the study area it has been assumed that present Flood Zone 2 represents future Flood Zone 3.



Appendix J - Future Flood Zone 3a

Contains Environment Agency information © Environment Agency and/or database right
 Reproduced from Ordnance Survey mapping with the permission of Ordnance Survey
 on behalf of the Controller of Her Majesty's Stationery Office. © Crown copyright. (2020)
 Unauthorised reproduction infringes Crown copyright and may lead to prosecution or civil proceedings.
 100023274 100017810
 This document is the property of Jeremy Benn Associates Ltd. It shall not be
 reproduced in whole or in part, nor disclosed to a third party, without the permission of
 Jeremy Benn Associates Ltd.

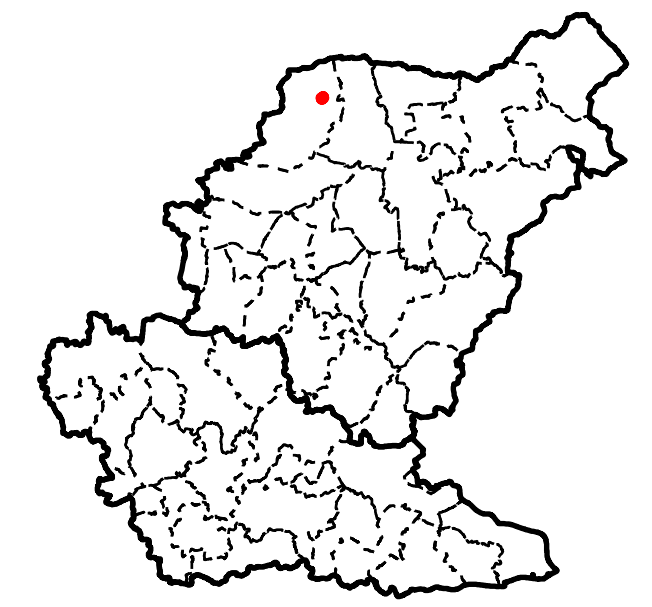
DATE DRAWN:
20/08/2020














Land south of Back Hills, Botesdale and Rickinghall

SS0129



Legend

-  BMSDC Potential Allocation Sites 21-05-2020
-  Babergh District
-  Mid Suffolk District
-  Flood Zone 3
-  Fluvial Q100+35% CC (undefended)
-  Fluvial Q100+65% CC (undefended)
-  Tidal Q200 UKCP18 Higher Central (70%) (undefended)
-  Tidal Q200 UKCP18 Upper End (95%) (undefended)
-  Flood Zone 2

Education Facility

BACK HILLS

DISS ROAD

STREET

For the purposes of this SFRA, the latest climate change allowances have been used to consider climate change for Flood Zone 3a, for the undefended scenario. For the fluvial models, this used the peak river flow allowances for the Anglian River Basin District of 35% and 65%. For the tidal models, UKCP18 RCP8.5 higher central (70th) and upper end (95%) uplifts for 2125 have been run. Where the latest climate change allowances were not available for existing models, models have been re-run where there are potential development sites. If there were no potential development sites in a model domain, then the model has not been re-run as part of the SFRA. For the rest of the study area it has been assumed that present Flood Zone 2 represents future Flood Zone 3.



Appendix J - Future Flood Zone 3a

Contains Environment Agency information © Environment Agency and/or database right
 Reproduced from Ordnance Survey mapping with the permission of Ordnance Survey on behalf of the Controller of Her Majesty's Stationery Office. © Crown copyright. (2020)
 Unauthorised reproduction infringes Crown copyright and may lead to prosecution or civil proceedings.
 100023274 100017810
 This document is the property of Jeremy Benn Associates Ltd. It shall not be reproduced in whole or in part, nor disclosed to a third party, without the permission of Jeremy Benn Associates Ltd.

DATE DRAWN:
20/08/2020














Land south of Stowmarket Road, Old Newton


SS0131



Legend

-  BMSDC Potential Allocation Sites 21-05-2020
-  Babergh District
-  Mid Suffolk District
-  Flood Zone 3
-  Fluvial Q100+35% CC (undefended)
-  Fluvial Q100+65% CC (undefended)
-  Tidal Q200 UKCP18 Higher Central (70%) (undefended)
-  Tidal Q200 UKCP18 Upper End (95%) (undefended)
-  Flood Zone 2

For the purposes of this SFRA, the latest climate change allowances have been used to consider climate change for Flood Zone 3a, for the undefended scenario. For the fluvial models, this used the peak river flow allowances for the Anglian River Basin District of 35% and 65%. For the tidal models, UKCP18 RCP8.5 higher central (70th) and upper end (95%) uplifts for 2125 have been run. Where the latest climate change allowances were not available for existing models, models have been re-run where there are potential development sites. If there were no potential development sites in a model domain, then the model has not been re-run as part of the SFRA. For the rest of the study area it has been assumed that present Flood Zone 2 represents future Flood Zone 3.



Appendix J - Future Flood Zone 3a

Contains Environment Agency information © Environment Agency and/or database right
 Reproduced from Ordnance Survey mapping with the permission of Ordnance Survey on behalf of the Controller of Her Majesty's Stationery Office. © Crown copyright. (2020)
 Unauthorised reproduction infringes Crown copyright and may lead to prosecution or civil proceedings.
 100023274 100017810
 This document is the property of Jeremy Benn Associates Ltd. It shall not be reproduced in whole or in part, nor disclosed to a third party, without the permission of Jeremy Benn Associates Ltd.

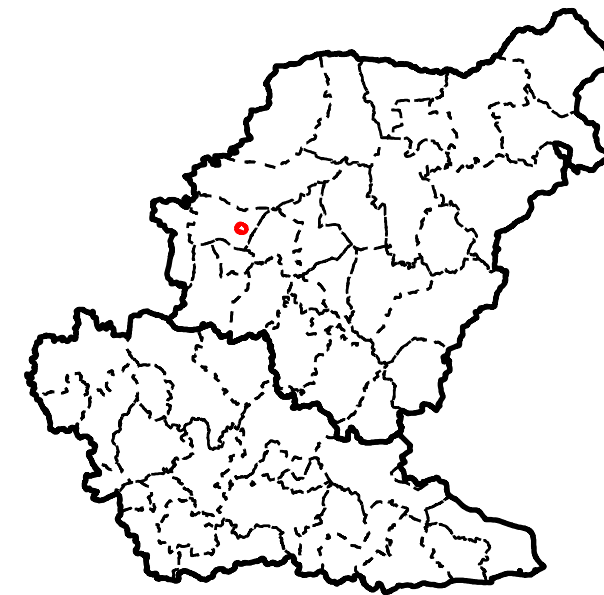
DATE DRAWN:
20/08/2020














Land west of Station Road, Elmswell


SS0132



Legend

-  BMSDC Potential Allocation Sites 21-05-2020
-  Babergh District
-  Mid Suffolk District
-  Flood Zone 3
-  Fluvial Q100+35% CC (undefended)
-  Fluvial Q100+65% CC (undefended)
-  Tidal Q200 UKCP18 Higher Central (70%) (undefended)
-  Tidal Q200 UKCP18 Upper End (95%) (undefended)
-  Flood Zone 2

For the purposes of this SFRA, the latest climate change allowances have been used to consider climate change for Flood Zone 3a, for the undefended scenario. For the fluvial models, this used the peak river flow allowances for the Anglian River Basin District of 35% and 65%. For the tidal models, UKCP18 RCP8.5 higher central (70th) and upper end (95%) uplifts for 2125 have been run. Where the latest climate change allowances were not available for existing models, models have been re-run where there are potential development sites. If there were no potential development sites in a model domain, then the model has not been re-run as part of the SFRA. For the rest of the study area it has been assumed that present Flood Zone 2 represents future Flood Zone 3.



Appendix J - Future Flood Zone 3a

Contains Environment Agency information © Environment Agency and/or database right
 Reproduced from Ordnance Survey mapping with the permission of Ordnance Survey on behalf of the Controller of Her Majesty's Stationery Office. © Crown copyright. (2020)
 Unauthorised reproduction infringes Crown copyright and may lead to prosecution or civil proceedings.
 100023274 100017810
 This document is the property of Jeremy Benn Associates Ltd. It shall not be reproduced in whole or in part, nor disclosed to a third party, without the permission of Jeremy Benn Associates Ltd.

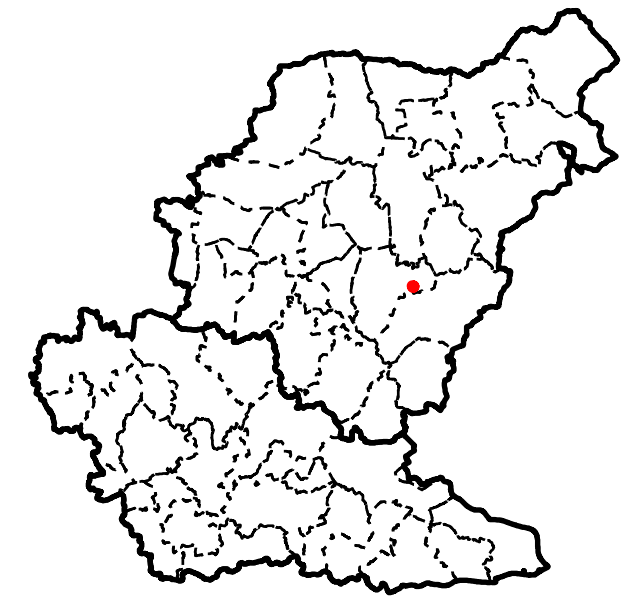
DATE DRAWN:
20/08/2020














**Land south of The Street,
Stonham Aspal**

SS0141



Legend

-  BMSDC Potential Allocation Sites 21-05-2020
-  Babergh District
-  Mid Suffolk District
-  Flood Zone 3
-  Fluvial Q100+35% CC (undefended)
-  Fluvial Q100+65% CC (undefended)
-  Tidal Q200 UKCP18 Higher Central (70%) (undefended)
-  Tidal Q200 UKCP18 Upper End (95%) (undefended)
-  Flood Zone 2

For the purposes of this SFRA, the latest climate change allowances have been used to consider climate change for Flood Zone 3a, for the undefended scenario. For the fluvial models, this used the peak river flow allowances for the Anglian River Basin District of 35% and 65%. For the tidal models, UKCP18 RCP8.5 higher central (70th) and upper end (95%) uplifts for 2125 have been run. Where the latest climate change allowances were not available for existing models, models have been re-run where there are potential development sites. If there were no potential development sites in a model domain, then the model has not been re-run as part of the SFRA. For the rest of the study area it has been assumed that present Flood Zone 2 represents future Flood Zone 3.



Appendix J - Future Flood Zone 3a

Contains Environment Agency information © Environment Agency and/or database right
 Reproduced from Ordnance Survey mapping with the permission of Ordnance Survey
 on behalf of the Controller of Her Majesty's Stationery Office. © Crown copyright. (2020)
 Unauthorised reproduction infringes Crown copyright and may lead to prosecution or civil proceedings.
 100023274 100017810

This document is the property of Jeremy Benn Associates Ltd. It shall not be reproduced in whole or in part, nor disclosed to a third party, without the permission of Jeremy Benn Associates Ltd.

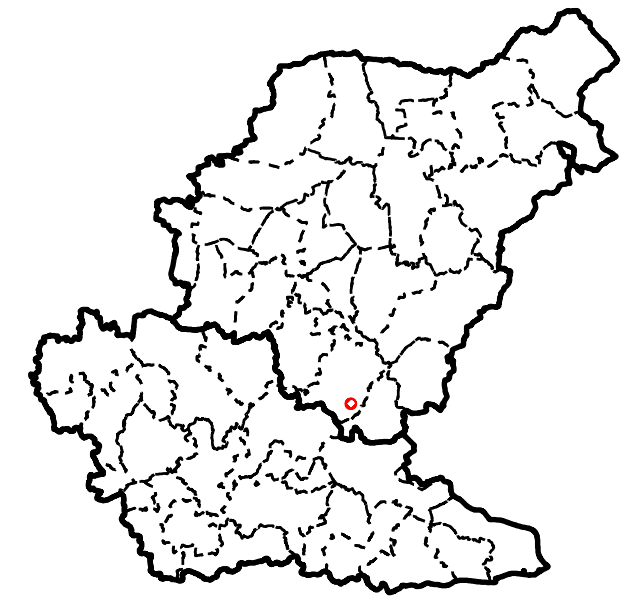
DATE DRAWN:
20/08/2020














Land west of Main Road, Somersham

SS0145



Legend

-  BMSDC Potential Allocation Sites 21-05-2020
-  Babergh District
-  Mid Suffolk District
-  Flood Zone 3
-  Fluvial Q100+35% CC (undefended)
-  Fluvial Q100+65% CC (undefended)
-  Tidal Q200 UKCP18 Higher Central (70%) (undefended)
-  Tidal Q200 UKCP18 Upper End (95%) (undefended)
-  Flood Zone 2

For the purposes of this SFRA, the latest climate change allowances have been used to consider climate change for Flood Zone 3a, for the undefended scenario. For the fluvial models, this used the peak river flow allowances for the Anglian River Basin District of 35% and 65%. For the tidal models, UKCP18 RCP8.5 higher central (70th) and upper end (95%) uplifts for 2125 have been run. Where the latest climate change allowances were not available for existing models, models have been re-run where there are potential development sites. If there were no potential development sites in a model domain, then the model has not been re-run as part of the SFRA. For the rest of the study area it has been assumed that present Flood Zone 2 represents future Flood Zone 3.



Appendix J - Future Flood Zone 3a

Contains Environment Agency information © Environment Agency and/or database right
 Reproduced from Ordnance Survey mapping with the permission of Ordnance Survey
 on behalf of the Controller of Her Majesty's Stationery Office. © Crown copyright. (2020)
 Unauthorised reproduction infringes Crown copyright and may lead to prosecution or civil proceedings.
 100023274 100017810

This document is the property of Jeremy Benn Associates Ltd. It shall not be reproduced in whole or in part, nor disclosed to a third party, without the permission of Jeremy Benn Associates Ltd.

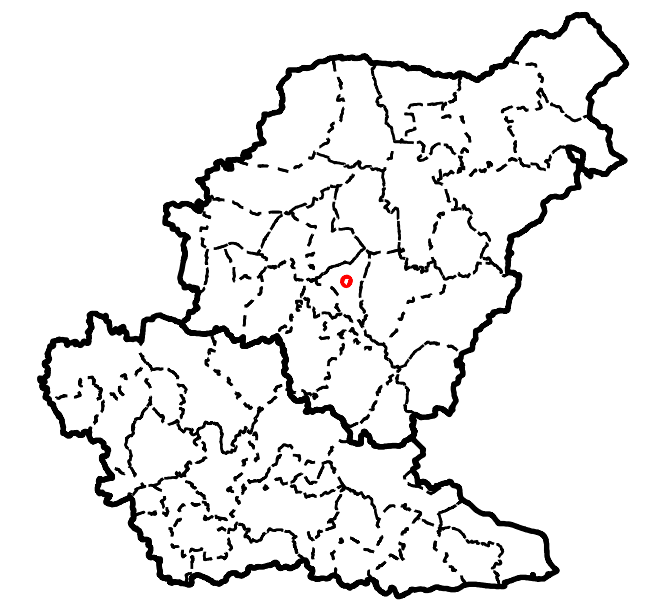
DATE DRAWN:
20/08/2020














Land south of Church Road, Stowupland

SS0151



Legend

-  BMSDC Potential Allocation Sites 21-05-2020
-  Babergh District
-  Mid Suffolk District
-  Flood Zone 3
-  Fluvial Q100+35% CC (undefended)
-  Fluvial Q100+65% CC (undefended)
-  Tidal Q200 UKCP18 Higher Central (70%) (undefended)
-  Tidal Q200 UKCP18 Upper End (95%) (undefended)
-  Flood Zone 2

For the purposes of this SFRA, the latest climate change allowances have been used to consider climate change for Flood Zone 3a, for the undefended scenario. For the fluvial models, this used the peak river flow allowances for the Anglian River Basin District of 35% and 65%. For the tidal models, UKCP18 RCP8.5 higher central (70th) and upper end (95%) uplifts for 2125 have been run.

Where the latest climate change allowances were not available for existing models, models have been re-run where there are potential development sites. If there were no potential development sites in a model domain, then the model has not been re-run as part of the SFRA. For the rest of the study area it has been assumed that present Flood Zone 2 represents future Flood Zone 3.



Appendix J - Future Flood Zone 3a

Contains Environment Agency information © Environment Agency and/or database right
 Reproduced from Ordnance Survey mapping with the permission of Ordnance Survey on behalf of the Controller of Her Majesty's Stationery Office. © Crown copyright. (2020)
 Unauthorised reproduction infringes Crown copyright and may lead to prosecution or civil proceedings.
 100023274 100017810
 This document is the property of Jeremy Benn Associates Ltd. It shall not be reproduced in whole or in part, nor disclosed to a third party, without the permission of Jeremy Benn Associates Ltd.

DATE DRAWN:
20/08/2020





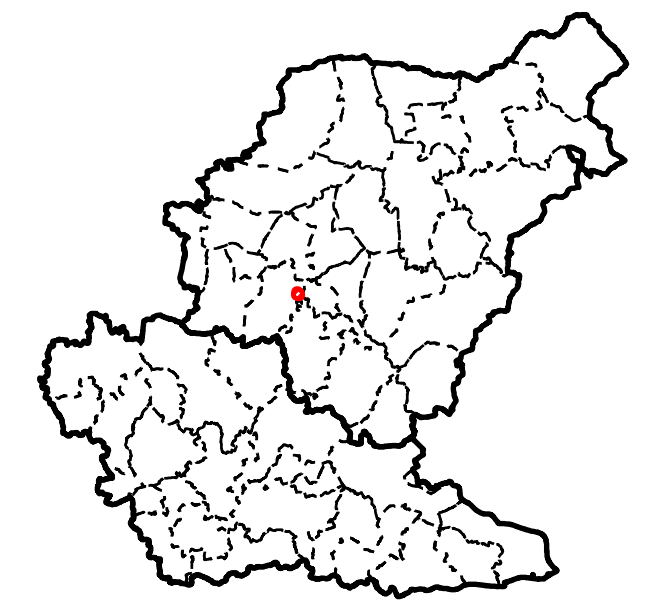
Land south of Union Road, Stowmarket

SS0157

UNION ROAD

STARHOUSE LANE

B111




Legend

- BMSDC Potential Allocation Sites 21-05-2020
- Babergh District
- Mid Suffolk District
- Flood Zone 3
- Fluvial Q100+35% CC (undefended)
- Fluvial Q100+65% CC (undefended)
- Tidal Q200 UKCP18 Higher Central (70%) (undefended)
- Tidal Q200 UKCP18 Upper End (95%) (undefended)
- Flood Zone 2

For the purposes of this SFRA, the latest climate change allowances have been used to consider climate change for Flood Zone 3a, for the undefended scenario. For the fluvial models, this used the peak river flow allowances for the Anglian River Basin District of 35% and 65%. For the tidal models, UKCP18 RCP8.5 higher central (70th) and upper end (95%) uplifts for 2125 have been run.

Where the latest climate change allowances were not available for existing models, models have been re-run where there are potential development sites. If there were no potential development sites in a model domain, then the model has not been re-run as part of the SFRA. For the rest of the study area it has been assumed that present Flood Zone 2 represents future Flood Zone 3.



Appendix J - Future Flood Zone 3a

Contains Environment Agency information © Environment Agency and/or database right
 Reproduced from Ordnance Survey mapping with the permission of Ordnance Survey on behalf of the Controller of Her Majesty's Stationery Office. © Crown copyright. (2020)
 Unauthorised reproduction infringes Crown copyright and may lead to prosecution or civil proceedings.
 100023274 100017810
 This document is the property of Jeremy Benn Associates Ltd. It shall not be reproduced in whole or in part, nor disclosed to a third party, without the permission of Jeremy Benn Associates Ltd.

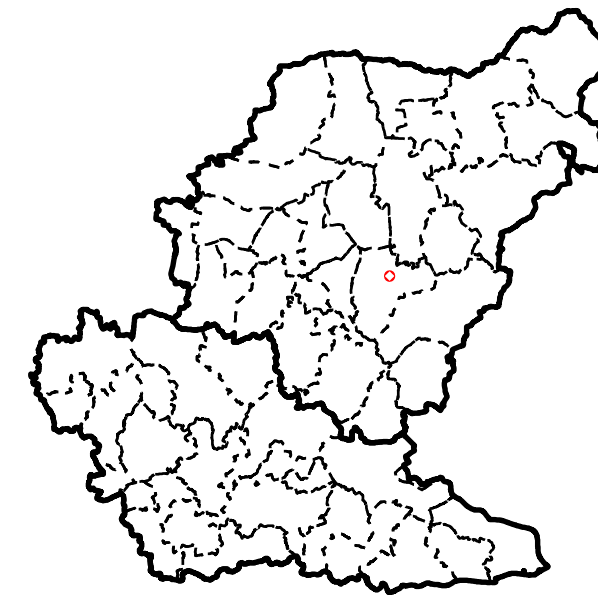
DATE DRAWN:
20/08/2020





Land east of Norwich Road, Little Stonham

SS0163



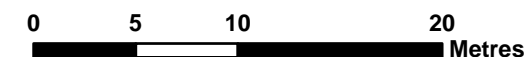
A140



Legend

- BMSDC Potential Allocation Sites 21-05-2020
- Babergh District
- Mid Suffolk District
- Flood Zone 3
- Fluvial Q100+35% CC (undefended)
- Fluvial Q100+65% CC (undefended)
- Tidal Q200 UKCP18 Higher Central (70%) (undefended)
- Tidal Q200 UKCP18 Upper End (95%) (undefended)
- Flood Zone 2

For the purposes of this SFRA, the latest climate change allowances have been used to consider climate change for Flood Zone 3a, for the undefended scenario. For the fluvial models, this used the peak river flow allowances for the Anglian River Basin District of 35% and 65%. For the tidal models, UKCP18 RCP8.5 higher central (70th) and upper end (95%) uplifts for 2125 have been run. Where the latest climate change allowances were not available for existing models, models have been re-run where there are potential development sites. If there were no potential development sites in a model domain, then the model has not been re-run as part of the SFRA. For the rest of the study area it has been assumed that present Flood Zone 2 represents future Flood Zone 3.



Appendix J - Future Flood Zone 3a

Contains Environment Agency information © Environment Agency and/or database right
 Reproduced from Ordnance Survey mapping with the permission of Ordnance Survey
 on behalf of the Controller of Her Majesty's Stationery Office. © Crown copyright. (2020)
 Unauthorised reproduction infringes Crown copyright and may lead to prosecution or civil proceedings.
 100023274 100017810
 This document is the property of Jeremy Benn Associates Ltd. It shall not be
 reproduced in whole or in part, nor disclosed to a third party, without the permission of
 Jeremy Benn Associates Ltd.

DATE DRAWN:
20/08/2020

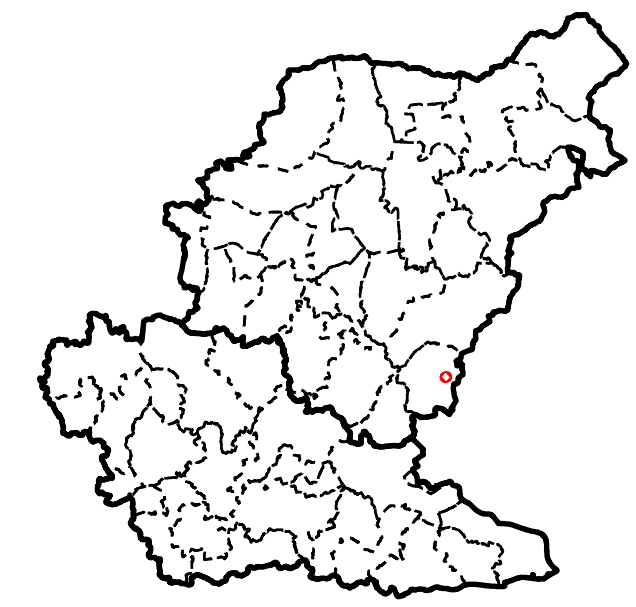













Land south of Ashbocking Road, Henley

SS0171

END
POND

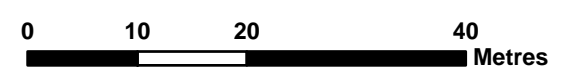


Legend

-  BMSDC Potential Allocation Sites 21-05-2020
-  Babergh District
-  Mid Suffolk District
-  Flood Zone 3
-  Fluvial Q100+35% CC (undefended)
-  Fluvial Q100+65% CC (undefended)
-  Tidal Q200 UKCP18 Higher Central (70%) (undefended)
-  Tidal Q200 UKCP18 Upper End (95%) (undefended)
-  Flood Zone 2

For the purposes of this SFRA, the latest climate change allowances have been used to consider climate change for Flood Zone 3a, for the undefended scenario. For the fluvial models, this used the peak river flow allowances for the Anglian River Basin District of 35% and 65%. For the tidal models, UKCP18 RCP8.5 higher central (70th) and upper end (95%) uplifts for 2125 have been run.

Where the latest climate change allowances were not available for existing models, models have been re-run where there are potential development sites. If there were no potential development sites in a model domain, then the model has not been re-run as part of the SFRA. For the rest of the study area it has been assumed that present Flood Zone 2 represents future Flood Zone 3.



Appendix J - Future Flood Zone 3a

Contains Environment Agency information © Environment Agency and/or database right
 Reproduced from Ordnance Survey mapping with the permission of Ordnance Survey on behalf of the Controller of Her Majesty's Stationery Office. © Crown copyright. (2020)
 Unauthorised reproduction infringes Crown copyright and may lead to prosecution or civil proceedings.
 100023274 100017810
 This document is the property of Jeremy Benn Associates Ltd. It shall not be reproduced in whole or in part, nor disclosed to a third party, without the permission of Jeremy Benn Associates Ltd.

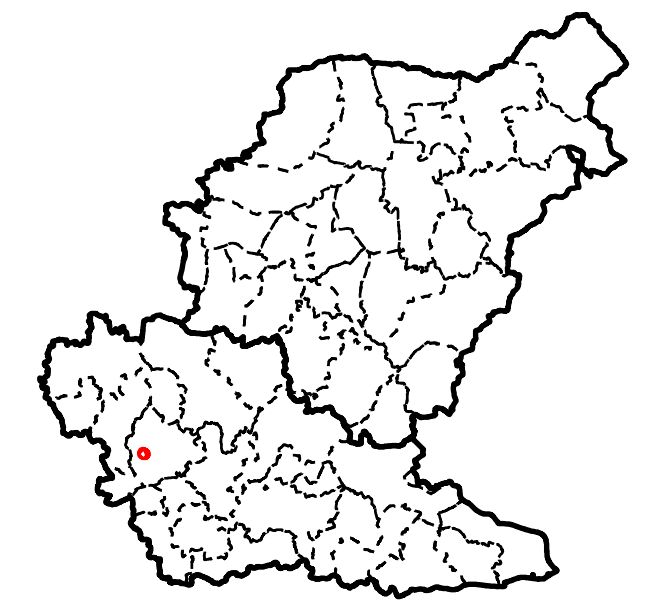
DATE DRAWN:
20/08/2020














Land south of Tamage Road, Acton

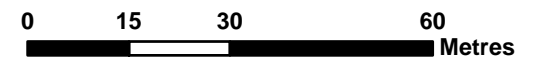
SS0177



Legend

-  BMSDC Potential Allocation Sites 21-05-2020
-  Babergh District
-  Mid Suffolk District
-  Flood Zone 3
-  Fluvial Q100+35% CC (undefended)
-  Fluvial Q100+65% CC (undefended)
-  Tidal Q200 UKCP18 Higher Central (70%) (undefended)
-  Tidal Q200 UKCP18 Upper End (95%) (undefended)
-  Flood Zone 2

For the purposes of this SFRA, the latest climate change allowances have been used to consider climate change for Flood Zone 3a, for the undefended scenario. For the fluvial models, this used the peak river flow allowances for the Anglian River Basin District of 35% and 65%. For the tidal models, UKCP18 RCP8.5 higher central (70th) and upper end (95%) uplifts for 2125 have been run. Where the latest climate change allowances were not available for existing models, models have been re-run where there are potential development sites. If there were no potential development sites in a model domain, then the model has not been re-run as part of the SFRA. For the rest of the study area it has been assumed that present Flood Zone 2 represents future Flood Zone 3.



Appendix J - Future Flood Zone 3a

Contains Environment Agency information © Environment Agency and/or database right
 Reproduced from Ordnance Survey mapping with the permission of Ordnance Survey on behalf of the Controller of Her Majesty's Stationery Office. © Crown copyright. (2020)
 Unauthorised reproduction infringes Crown copyright and may lead to prosecution or civil proceedings.
 100023274 100017810
 This document is the property of Jeremy Benn Associates Ltd. It shall not be reproduced in whole or in part, nor disclosed to a third party, without the permission of Jeremy Benn Associates Ltd.

DATE DRAWN:
20/08/2020





Land east of Church Road,
Stutton

SS0179

Education
Facility

Stutton

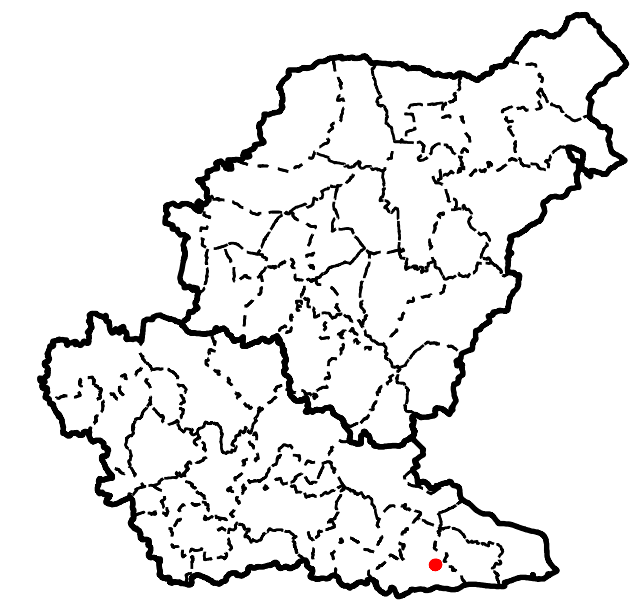
STUTTON CL

STUTTON CL










LOWER

CHURCH ROAD


'S LANE



Legend

-  BMSDC Potential Allocation Sites 21-05-2020
-  Babergh District
-  Mid Suffolk District
-  Flood Zone 3
-  Fluvial Q100+35% CC (undefended)
-  Fluvial Q100+65% CC (undefended)
-  Tidal Q200 UKCP18 Higher Central (70%) (undefended)
-  Tidal Q200 UKCP18 Upper End (95%) (undefended)
-  Flood Zone 2

For the purposes of this SFRA, the latest climate change allowances have been used to consider climate change for Flood Zone 3a, for the undefended scenario. For the fluvial models, this used the peak river flow allowances for the Anglian River Basin District of 35% and 65%. For the tidal models, UKCP18 RCP8.5 higher central (70th) and upper end (95%) uplifts for 2125 have been run. Where the latest climate change allowances were not available for existing models, models have been re-run where there are potential development sites. If there were no potential development sites in a model domain, then the model has not been re-run as part of the SFRA. For the rest of the study area it has been assumed that present Flood Zone 2 represents future Flood Zone 3.



Appendix J - Future Flood Zone 3a

Contains Environment Agency information © Environment Agency and/or database right
 Reproduced from Ordnance Survey mapping with the permission of Ordnance Survey on behalf of the Controller of Her Majesty's Stationery Office. © Crown copyright. (2020)
 Unauthorised reproduction infringes Crown copyright and may lead to prosecution or civil proceedings.
 100023274 100017810
 This document is the property of Jeremy Benn Associates Ltd. It shall not be reproduced in whole or in part, nor disclosed to a third party, without the permission of Jeremy Benn Associates Ltd.

DATE DRAWN:
20/08/2020





Land north-west of Moores Lane, East Bergholt

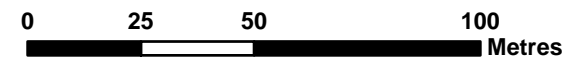
SS0181



Legend

- BMSDC Potential Allocation Sites 21-05-2020
- Babergh District
- Mid Suffolk District
- Flood Zone 3
- Fluvial Q100+35% CC (undefended)
- Fluvial Q100+65% CC (undefended)
- Tidal Q200 UKCP18 Higher Central (70%) (undefended)
- Tidal Q200 UKCP18 Upper End (95%) (undefended)
- Flood Zone 2

For the purposes of this SFRA, the latest climate change allowances have been used to consider climate change for Flood Zone 3a, for the undefended scenario. For the fluvial models, this used the peak river flow allowances for the Anglian River Basin District of 35% and 65%. For the tidal models, UKCP18 RCP8.5 higher central (70th) and upper end (95%) uplifts for 2125 have been run. Where the latest climate change allowances were not available for existing models, models have been re-run where there are potential development sites. If there were no potential development sites in a model domain, then the model has not been re-run as part of the SFRA. For the rest of the study area it has been assumed that present Flood Zone 2 represents future Flood Zone 3.

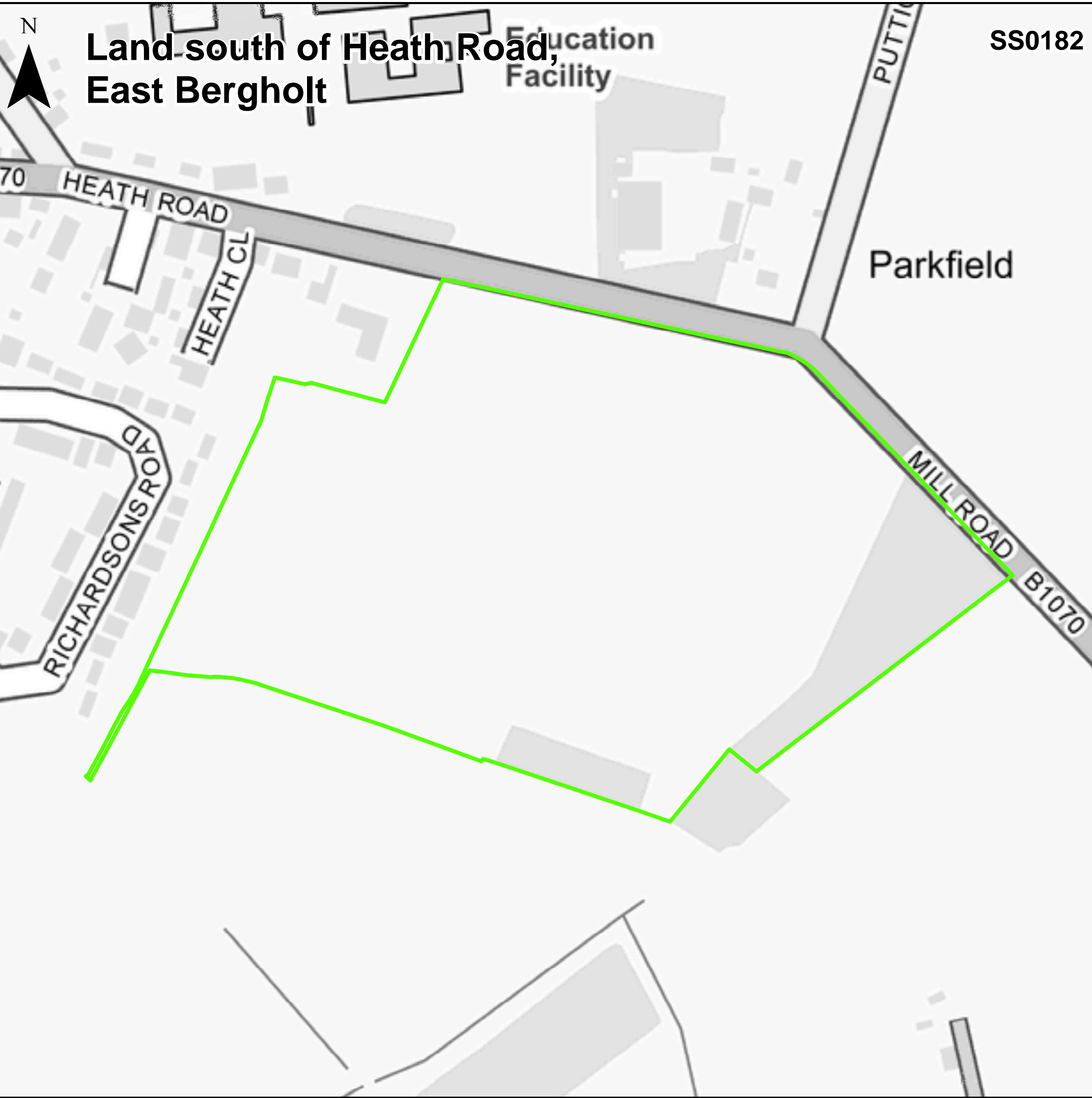


Appendix J - Future Flood Zone 3a

Contains Environment Agency information © Environment Agency and/or database right
 Reproduced from Ordnance Survey mapping with the permission of Ordnance Survey
 on behalf of the Controller of Her Majesty's Stationery Office. © Crown copyright. (2020)
 Unauthorised reproduction infringes Crown copyright and may lead to prosecution or civil proceedings.
 100023274 100017810
 This document is the property of Jeremy Benn Associates Ltd. It shall not be
 reproduced in whole or in part, nor disclosed to a third party, without the permission of
 Jeremy Benn Associates Ltd.

DATE DRAWN:
20/08/2020

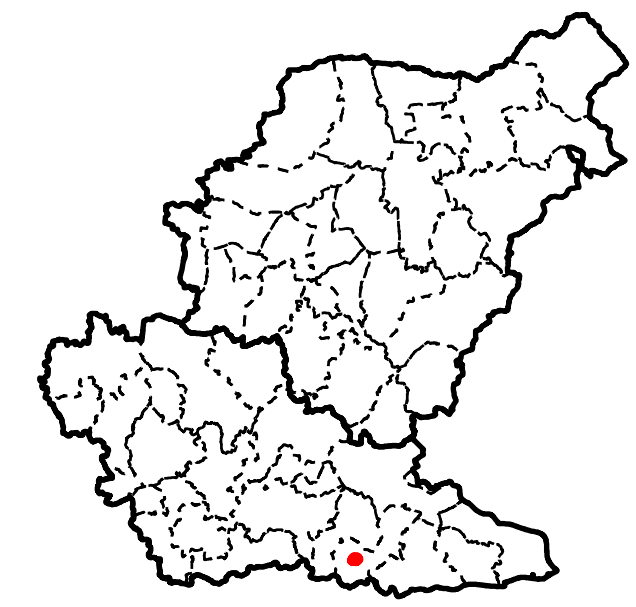




Land south of Heath Road, East Bergholt

SS0182

Parkfield



Legend

- BMSDC Potential Allocation Sites 21-05-2020
- Babergh District
- Mid Suffolk District
- Flood Zone 3
- Fluvial Q100+35% CC (undefended)
- Fluvial Q100+65% CC (undefended)
- Tidal Q200 UKCP18 Higher Central (70%) (undefended)
- Tidal Q200 UKCP18 Upper End (95%) (undefended)
- Flood Zone 2

For the purposes of this SFRA, the latest climate change allowances have been used to consider climate change for Flood Zone 3a, for the undefended scenario. For the fluvial models, this used the peak river flow allowances for the Anglian River Basin District of 35% and 65%. For the tidal models, UKCP18 RCP8.5 higher central (70th) and upper end (95%) uplifts for 2125 have been run. Where the latest climate change allowances were not available for existing models, models have been re-run where there are potential development sites. If there were no potential development sites in a model domain, then the model has not been re-run as part of the SFRA. For the rest of the study area it has been assumed that present Flood Zone 2 represents future Flood Zone 3.



Appendix J - Future Flood Zone 3a

Contains Environment Agency information © Environment Agency and/or database right
 Reproduced from Ordnance Survey mapping with the permission of Ordnance Survey on behalf of the Controller of Her Majesty's Stationery Office. © Crown copyright. (2020)
 Unauthorised reproduction infringes Crown copyright and may lead to prosecution or civil proceedings.
 100023274 100017810
 This document is the property of Jeremy Benn Associates Ltd. It shall not be reproduced in whole or in part, nor disclosed to a third party, without the permission of Jeremy Benn Associates Ltd.

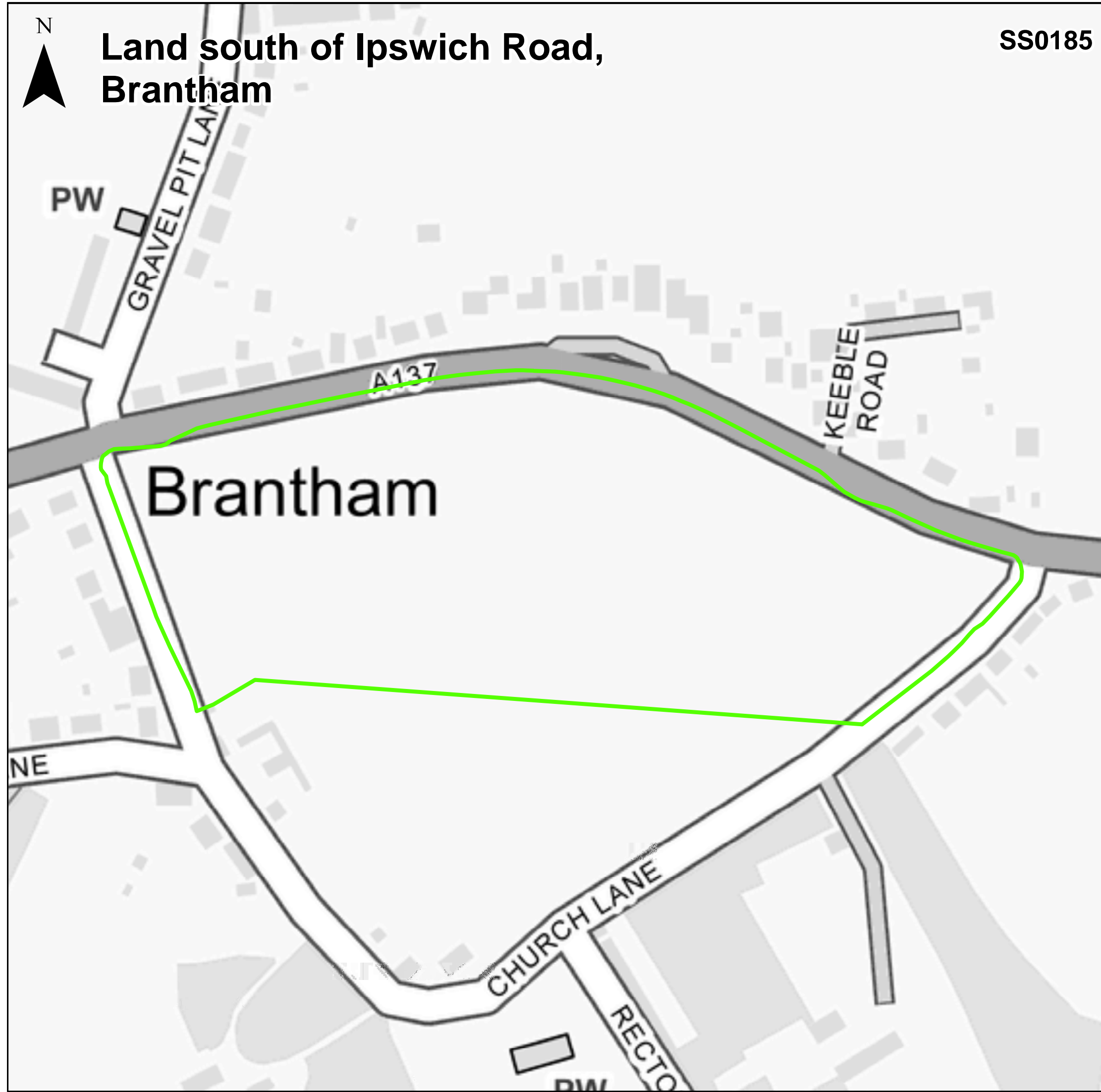
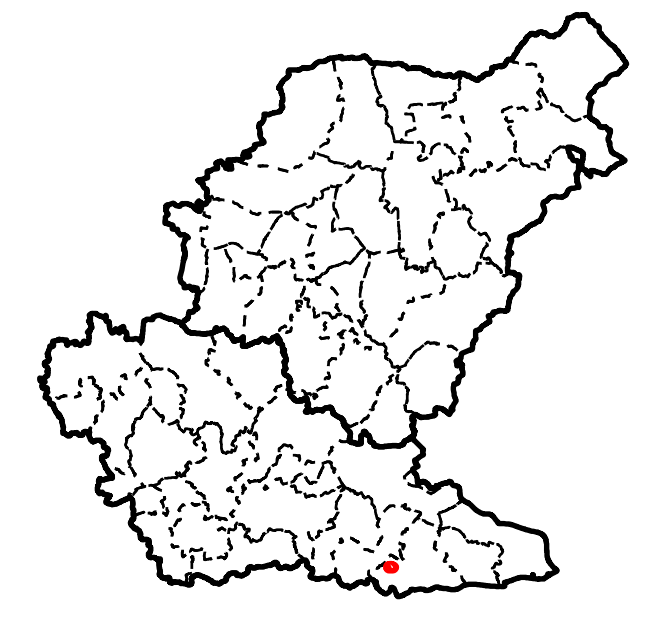
DATE DRAWN:
20/08/2020





Land south of Ipswich Road, Brantham

SS0185



Legend

- BMSDC Potential Allocation Sites 21-05-2020
- Babergh District
- Mid Suffolk District
- Flood Zone 3
- Fluvial Q100+35% CC (undefended)
- Fluvial Q100+65% CC (undefended)
- Tidal Q200 UKCP18 Higher Central (70%) (undefended)
- Tidal Q200 UKCP18 Upper End (95%) (undefended)
- Flood Zone 2

For the purposes of this SFRA, the latest climate change allowances have been used to consider climate change for Flood Zone 3a, for the undefended scenario. For the fluvial models, this used the peak river flow allowances for the Anglian River Basin District of 35% and 65%. For the tidal models, UKCP18 RCP8.5 higher central (70th) and upper end (95%) uplifts for 2125 have been run. Where the latest climate change allowances were not available for existing models, models have been re-run where there are potential development sites. If there were no potential development sites in a model domain, then the model has not been re-run as part of the SFRA. For the rest of the study area it has been assumed that present Flood Zone 2 represents future Flood Zone 3.

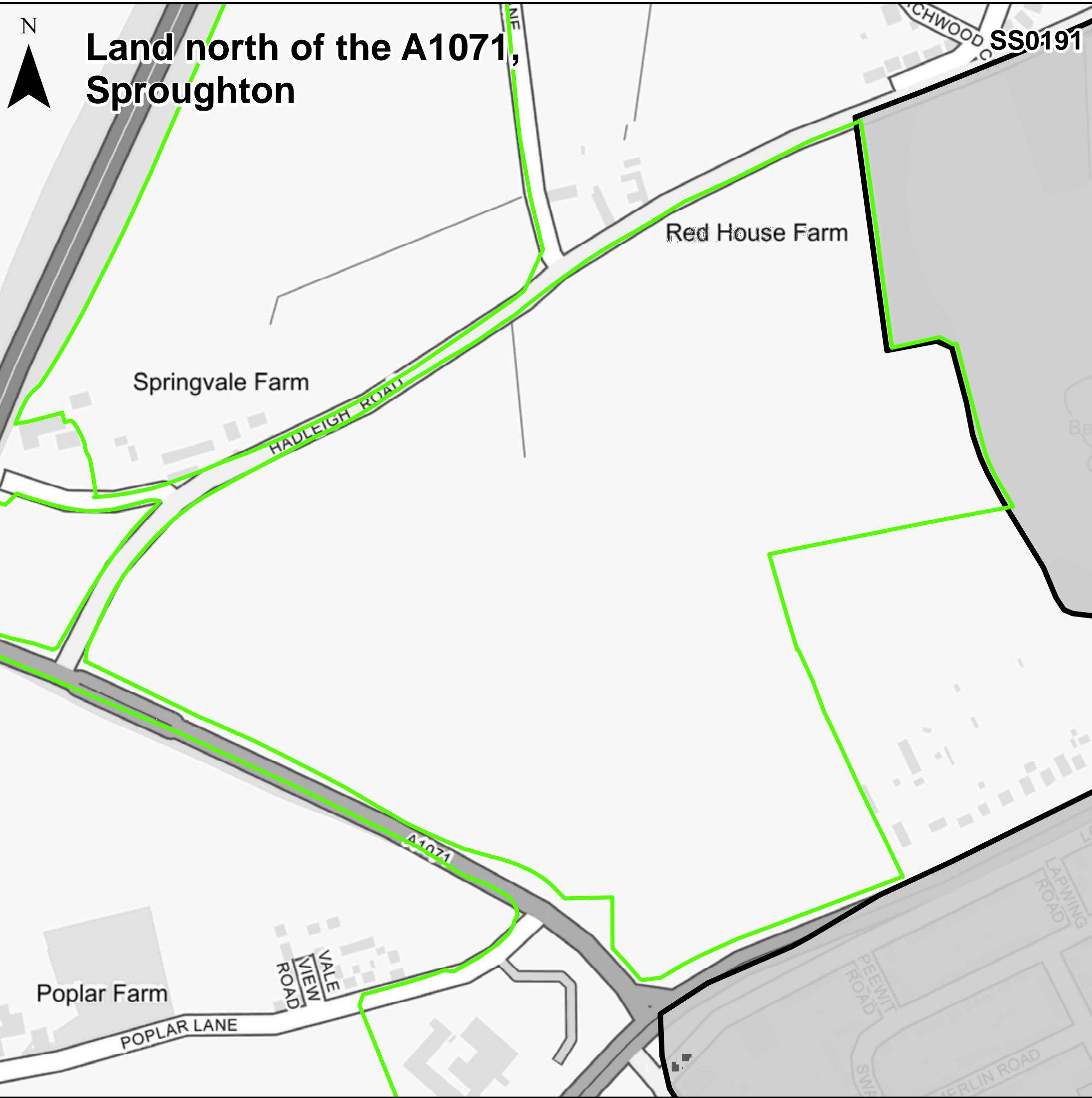


Appendix J - Future Flood Zone 3a

Contains Environment Agency information © Environment Agency and/or database right
 Reproduced from Ordnance Survey mapping with the permission of Ordnance Survey on behalf of the Controller of Her Majesty's Stationery Office. © Crown copyright. (2020)
 Unauthorised reproduction infringes Crown copyright and may lead to prosecution or civil proceedings.
 100023274 100017810
 This document is the property of Jeremy Benn Associates Ltd. It shall not be reproduced in whole or in part, nor disclosed to a third party, without the permission of Jeremy Benn Associates Ltd.

DATE DRAWN:
20/08/2020





Land north of the A1071, Sproughton



Legend

- BMSDC Potential Allocation Sites 21-05-2020
- Babergh District
- Mid Suffolk District
- Flood Zone 3
- Fluvial Q100+35% CC (undefended)
- Fluvial Q100+65% CC (undefended)
- Tidal Q200 UKCP18 Higher Central (70%) (undefended)
- Tidal Q200 UKCP18 Upper End (95%) (undefended)
- Flood Zone 2

For the purposes of this SFRA, the latest climate change allowances have been used to consider climate change for Flood Zone 3a, for the undefended scenario. For the fluvial models, this used the peak river flow allowances for the Anglian River Basin District of 35% and 65%. For the tidal models, UKCP18 RCP8.5 higher central (70th) and upper end (95%) uplifts for 2125 have been run. Where the latest climate change allowances were not available for existing models, models have been re-run where there are potential development sites. If there were no potential development sites in a model domain, then the model has not been re-run as part of the SFRA. For the rest of the study area it has been assumed that present Flood Zone 2 represents future Flood Zone 3.



Appendix J - Future Flood Zone 3a

Contains Environment Agency information © Environment Agency and/or database right
 Reproduced from Ordnance Survey mapping with the permission of Ordnance Survey on behalf of the Controller of Her Majesty's Stationery Office. © Crown copyright. (2020)
 Unauthorised reproduction infringes Crown copyright and may lead to prosecution or civil proceedings.
 100023274 100017810
 This document is the property of Jeremy Benn Associates Ltd. It shall not be reproduced in whole or in part, nor disclosed to a third party, without the permission of Jeremy Benn Associates Ltd.

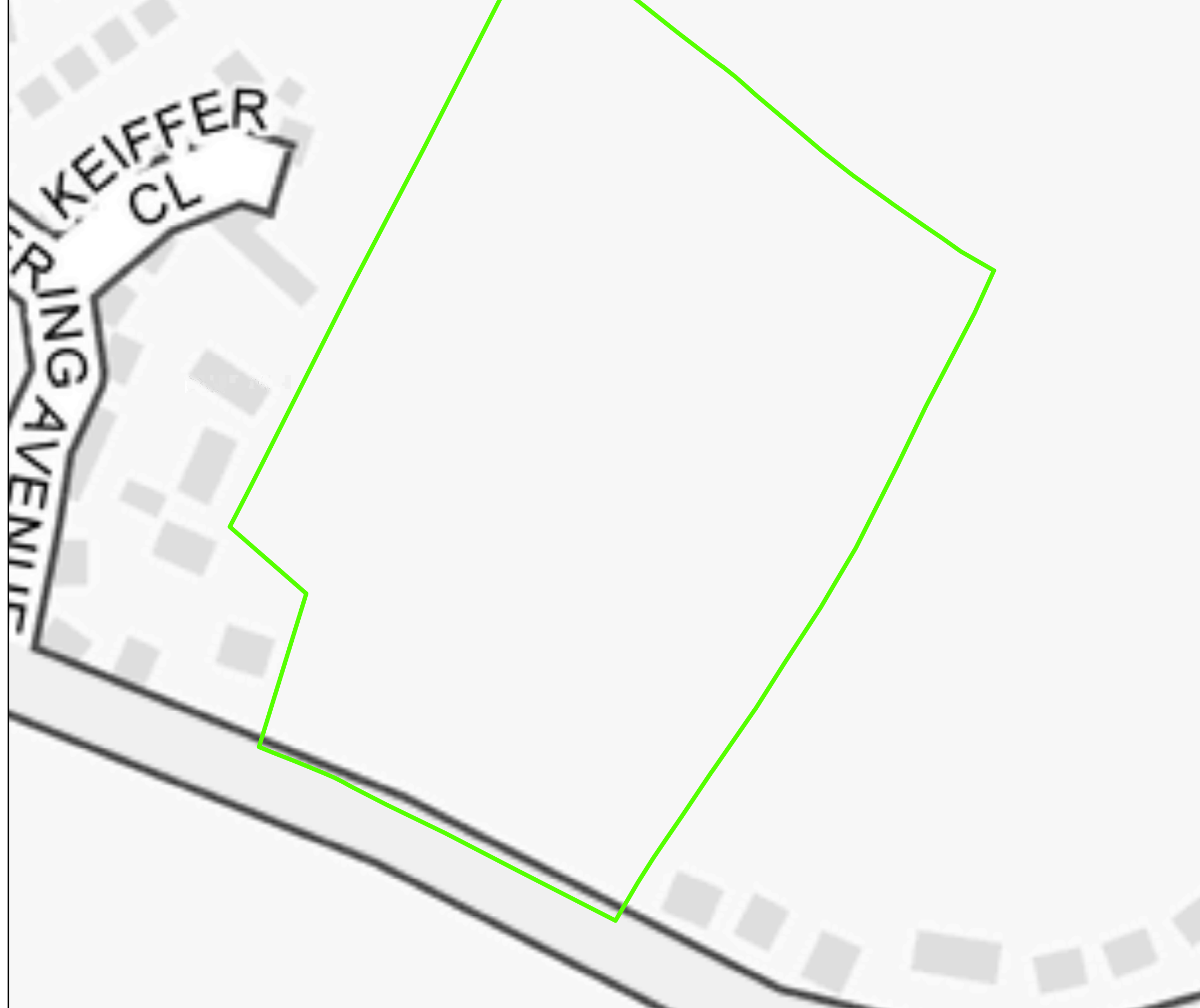
DATE DRAWN:
20/08/2020














Land north of Folly Road, Great Waldingfield

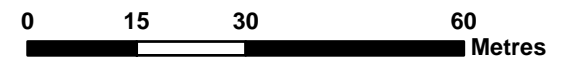
SS0194



Legend

-  BMSDC Potential Allocation Sites 21-05-2020
-  Babergh District
-  Mid Suffolk District
-  Flood Zone 3
-  Fluvial Q100+35% CC (undefended)
-  Fluvial Q100+65% CC (undefended)
-  Tidal Q200 UKCP18 Higher Central (70%) (undefended)
-  Tidal Q200 UKCP18 Upper End (95%) (undefended)
-  Flood Zone 2

For the purposes of this SFRA, the latest climate change allowances have been used to consider climate change for Flood Zone 3a, for the undefended scenario. For the fluvial models, this used the peak river flow allowances for the Anglian River Basin District of 35% and 65%. For the tidal models, UKCP18 RCP8.5 higher central (70th) and upper end (95%) uplifts for 2125 have been run. Where the latest climate change allowances were not available for existing models, models have been re-run where there are potential development sites. If there were no potential development sites in a model domain, then the model has not been re-run as part of the SFRA. For the rest of the study area it has been assumed that present Flood Zone 2 represents future Flood Zone 3.



Appendix J - Future Flood Zone 3a

Contains Environment Agency information © Environment Agency and/or database right
 Reproduced from Ordnance Survey mapping with the permission of Ordnance Survey on behalf of the Controller of Her Majesty's Stationery Office. © Crown copyright. (2020)
 Unauthorised reproduction infringes Crown copyright and may lead to prosecution or civil proceedings.
 100023274 100017810
 This document is the property of Jeremy Benn Associates Ltd. It shall not be reproduced in whole or in part, nor disclosed to a third party, without the permission of Jeremy Benn Associates Ltd.

DATE DRAWN:
20/08/2020



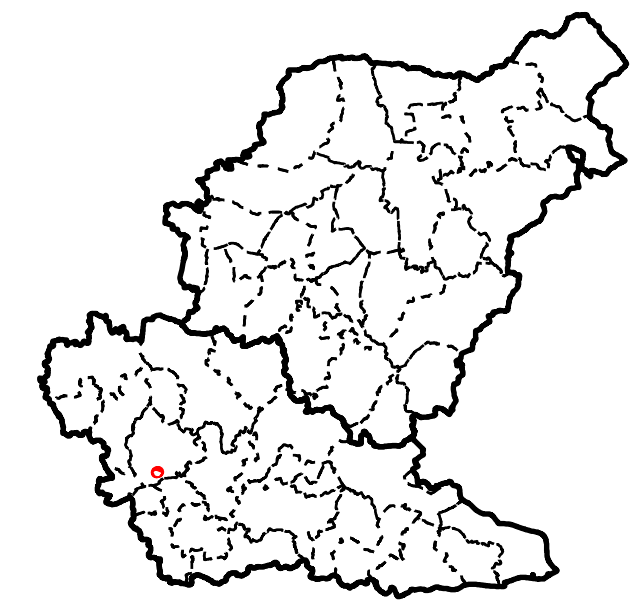


Land east of Valley Road, Great Waldingfield










SS0200

WHITE
HALL CL

VALLEY ROAD




Legend

-  BMSDC Potential Allocation Sites 21-05-2020
-  Babergh District
-  Mid Suffolk District
-  Flood Zone 3
-  Fluvial Q100+35% CC (undefended)
-  Fluvial Q100+65% CC (undefended)
-  Tidal Q200 UKCP18 Higher Central (70%) (undefended)
-  Tidal Q200 UKCP18 Upper End (95%) (undefended)
-  Flood Zone 2

For the purposes of this SFRA, the latest climate change allowances have been used to consider climate change for Flood Zone 3a, for the undefended scenario. For the fluvial models, this used the peak river flow allowances for the Anglian River Basin District of 35% and 65%. For the tidal models, UKCP18 RCP8.5 higher central (70th) and upper end (95%) uplifts for 2125 have been run.

Where the latest climate change allowances were not available for existing models, models have been re-run where there are potential development sites. If there were no potential development sites in a model domain, then the model has not been re-run as part of the SFRA. For the rest of the study area it has been assumed that present Flood Zone 2 represents future Flood Zone 3.



Appendix J - Future Flood Zone 3a

Contains Environment Agency information © Environment Agency and/or database right
 Reproduced from Ordnance Survey mapping with the permission of Ordnance Survey
 on behalf of the Controller of Her Majesty's Stationery Office. © Crown copyright. (2020)
 Unauthorised reproduction infringes Crown copyright and may lead to prosecution or civil proceedings.
 100023274 100017810
 This document is the property of Jeremy Benn Associates Ltd. It shall not be
 reproduced in whole or in part, nor disclosed to a third party, without the permission of
 Jeremy Benn Associates Ltd.

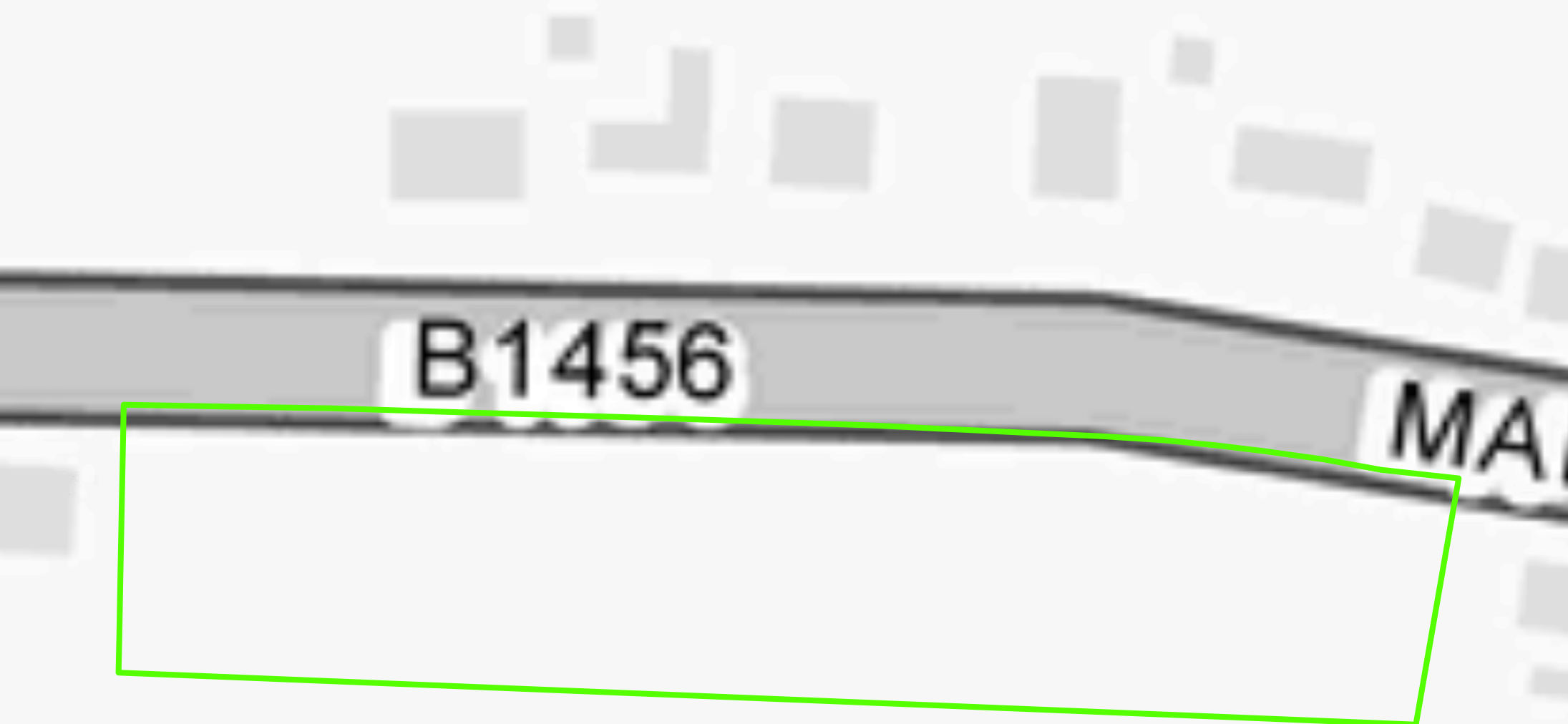
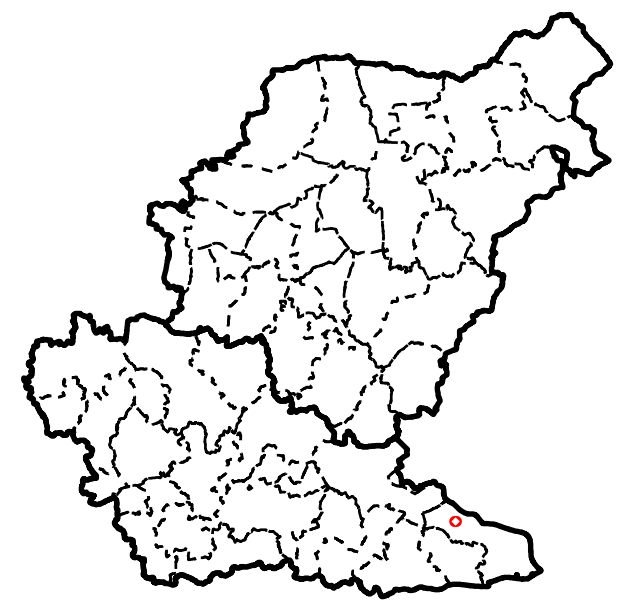
DATE DRAWN:
20/08/2020





Land south of Main Road, Woolverstone

SS0203



Legend

- BMSDC Potential Allocation Sites 21-05-2020
- Babergh District
- Mid Suffolk District
- Flood Zone 3
- Fluvial Q100+35% CC (undefended)
- Fluvial Q100+65% CC (undefended)
- Tidal Q200 UKCP18 Higher Central (70%) (undefended)
- Tidal Q200 UKCP18 Upper End (95%) (undefended)
- Flood Zone 2

For the purposes of this SFRA, the latest climate change allowances have been used to consider climate change for Flood Zone 3a, for the undefended scenario. For the fluvial models, this used the peak river flow allowances for the Anglian River Basin District of 35% and 65%. For the tidal models, UKCP18 RCP8.5 higher central (70th) and upper end (95%) uplifts for 2125 have been run. Where the latest climate change allowances were not available for existing models, models have been re-run where there are potential development sites. If there were no potential development sites in a model domain, then the model has not been re-run as part of the SFRA. For the rest of the study area it has been assumed that present Flood Zone 2 represents future Flood Zone 3.



Appendix J - Future Flood Zone 3a

Contains Environment Agency information © Environment Agency and/or database right
 Reproduced from Ordnance Survey mapping with the permission of Ordnance Survey on behalf of the Controller of Her Majesty's Stationery Office. © Crown copyright. (2020)
 Unauthorised reproduction infringes Crown copyright and may lead to prosecution or civil proceedings.
 100023274 100017810
 This document is the property of Jeremy Benn Associates Ltd. It shall not be reproduced in whole or in part, nor disclosed to a third party, without the permission of Jeremy Benn Associates Ltd.

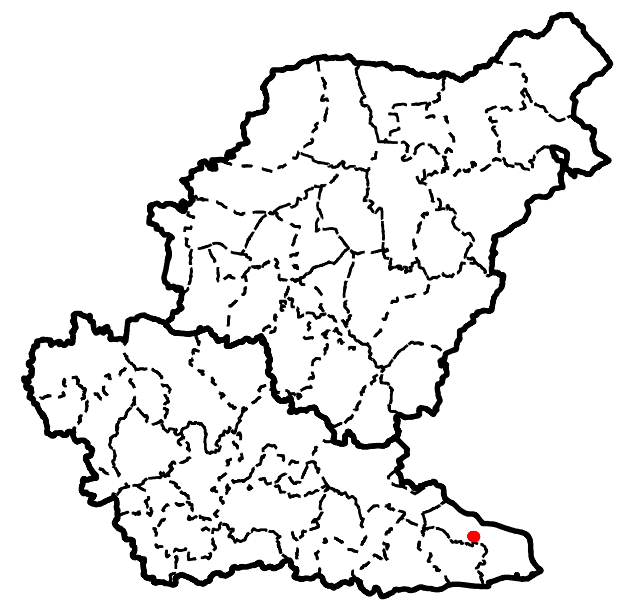
DATE DRAWN:
20/08/2020














Land south of B1456, Chelmondiston

SS0204



Legend

-  BMSDC Potential Allocation Sites 21-05-2020
-  Babergh District
-  Mid Suffolk District
-  Flood Zone 3
-  Fluvial Q100+35% CC (undefended)
-  Fluvial Q100+65% CC (undefended)
-  Tidal Q200 UKCP18 Higher Central (70%) (undefended)
-  Tidal Q200 UKCP18 Upper End (95%) (undefended)
-  Flood Zone 2

For the purposes of this SFRA, the latest climate change allowances have been used to consider climate change for Flood Zone 3a, for the undefended scenario. For the fluvial models, this used the peak river flow allowances for the Anglian River Basin District of 35% and 65%. For the tidal models, UKCP18 RCP8.5 higher central (70th) and upper end (95%) uplifts for 2125 have been run.

Where the latest climate change allowances were not available for existing models, models have been re-run where there are potential development sites. If there were no potential development sites in a model domain, then the model has not been re-run as part of the SFRA. For the rest of the study area it has been assumed that present Flood Zone 2 represents future Flood Zone 3.

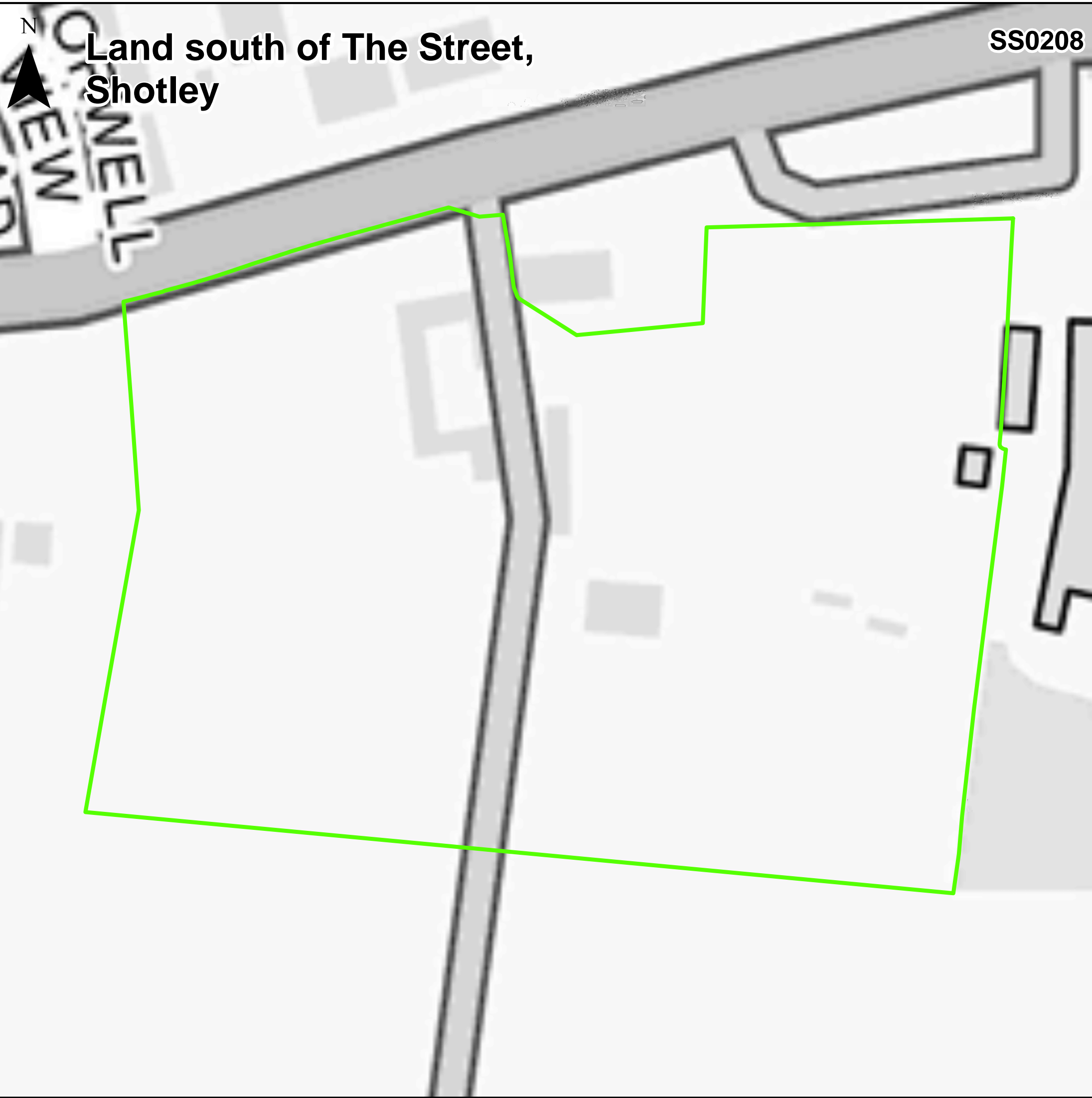


Appendix J - Future Flood Zone 3a

Contains Environment Agency information © Environment Agency and/or database right
 Reproduced from Ordnance Survey mapping with the permission of Ordnance Survey on behalf of the Controller of Her Majesty's Stationery Office. © Crown copyright. (2020)
 Unauthorised reproduction infringes Crown copyright and may lead to prosecution or civil proceedings.
 100023274 100017810
 This document is the property of Jeremy Benn Associates Ltd. It shall not be reproduced in whole or in part, nor disclosed to a third party, without the permission of Jeremy Benn Associates Ltd.

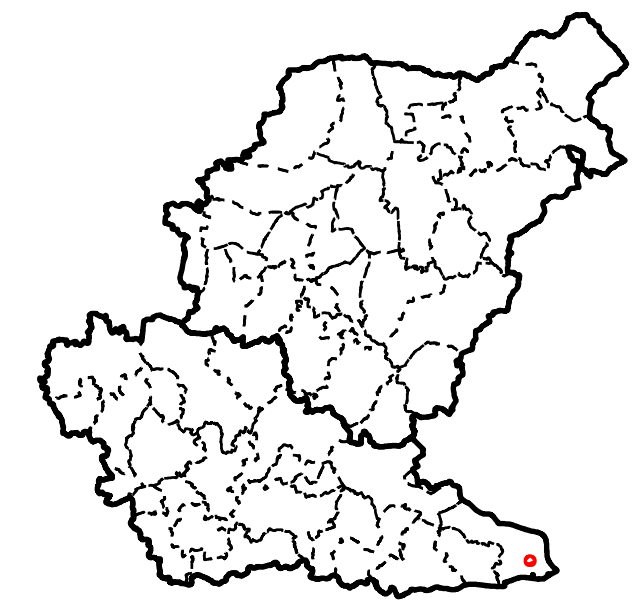
DATE DRAWN:
20/08/2020





**Land south of The Street,
Shotley**

SS0208



Legend

- BMSDC Potential Allocation Sites 21-05-2020
- Babergh District
- Mid Suffolk District
- Flood Zone 3
- Fluvial Q100+35% CC (undefended)
- Fluvial Q100+65% CC (undefended)
- Tidal Q200 UKCP18 Higher Central (70%) (undefended)
- Tidal Q200 UKCP18 Upper End (95%) (undefended)
- Flood Zone 2

For the purposes of this SFRA, the latest climate change allowances have been used to consider climate change for Flood Zone 3a, for the undefended scenario. For the fluvial models, this used the peak river flow allowances for the Anglian River Basin District of 35% and 65%. For the tidal models, UKCP18 RCP8.5 higher central (70th) and upper end (95%) uplifts for 2125 have been run. Where the latest climate change allowances were not available for existing models, models have been re-run where there are potential development sites. If there were no potential development sites in a model domain, then the model has not been re-run as part of the SFRA. For the rest of the study area it has been assumed that present Flood Zone 2 represents future Flood Zone 3.



Appendix J - Future Flood Zone 3a

Contains Environment Agency information © Environment Agency and/or database right
 Reproduced from Ordnance Survey mapping with the permission of Ordnance Survey
 on behalf of the Controller of Her Majesty's Stationery Office. © Crown copyright. (2020)
 Unauthorised reproduction infringes Crown copyright and may lead to prosecution or civil proceedings.
 100023274 100017810
 This document is the property of Jeremy Benn Associates Ltd. It shall not be
 reproduced in whole or in part, nor disclosed to a third party, without the permission of
 Jeremy Benn Associates Ltd.

DATE DRAWN:
20/08/2020

