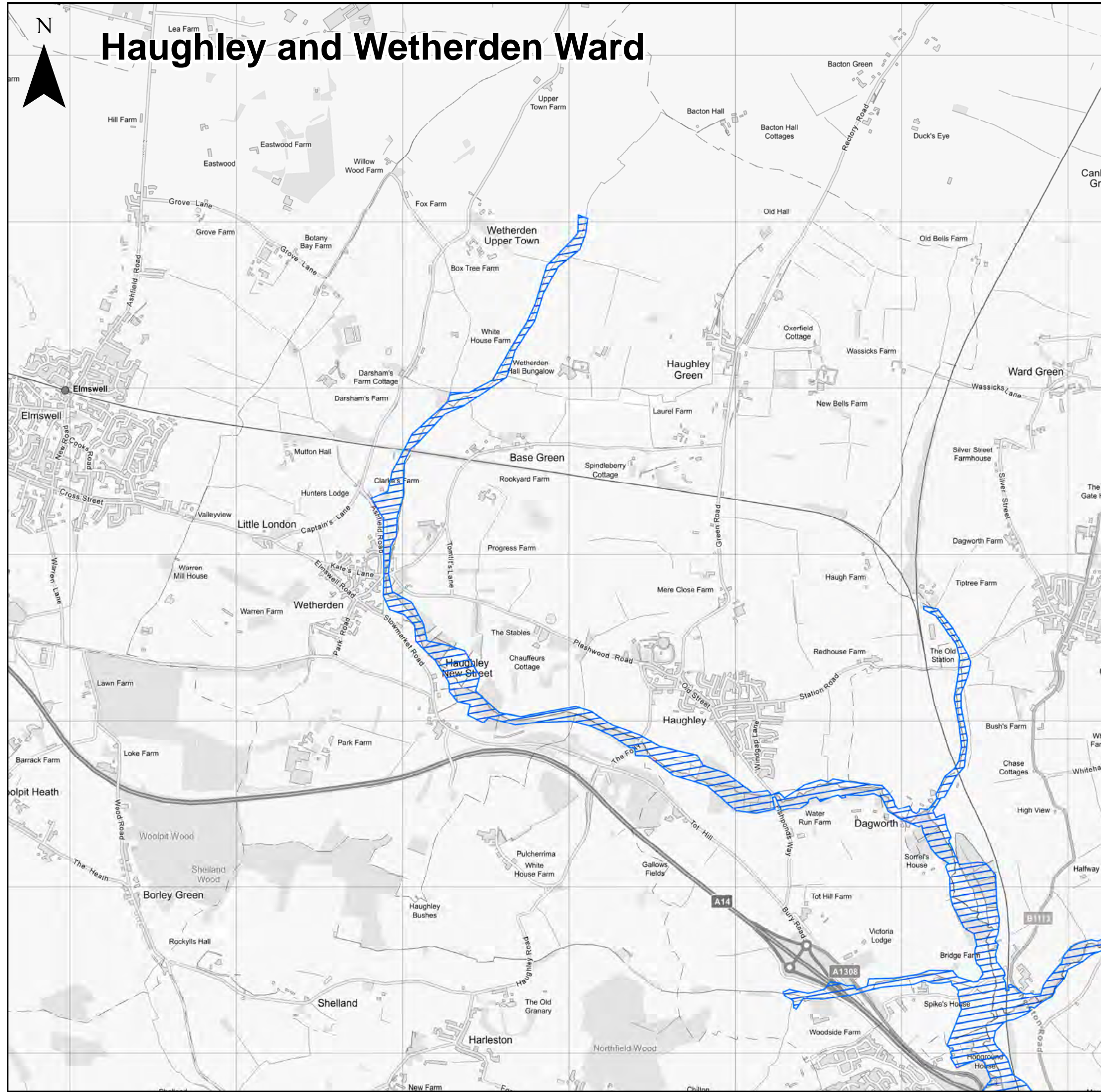
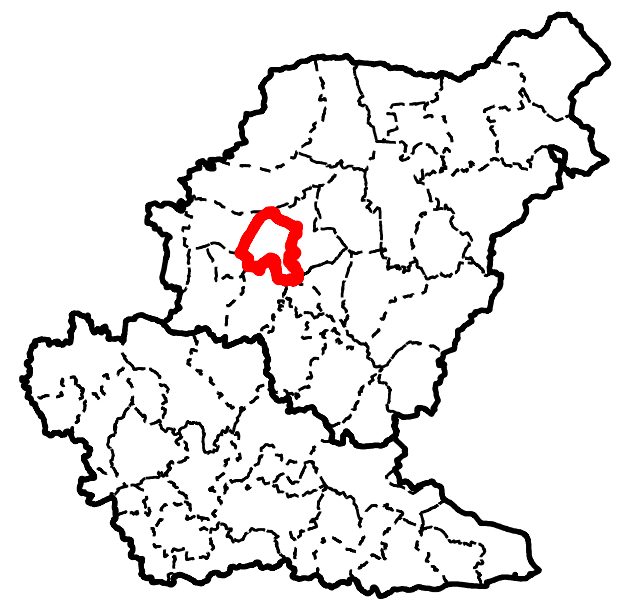







Haughley and Wetherden Ward



Legend

-  Babergh District
-  Mid Suffolk District
-  Ward Boundary
-  Flood Alert Areas
-  Flood Warning Areas



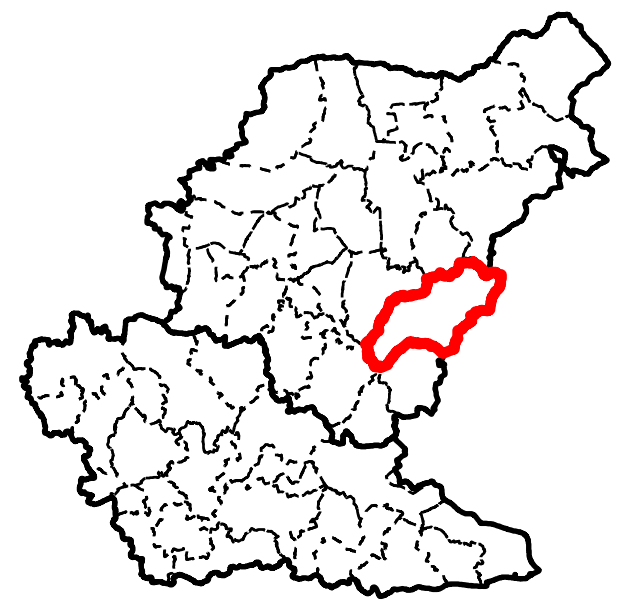
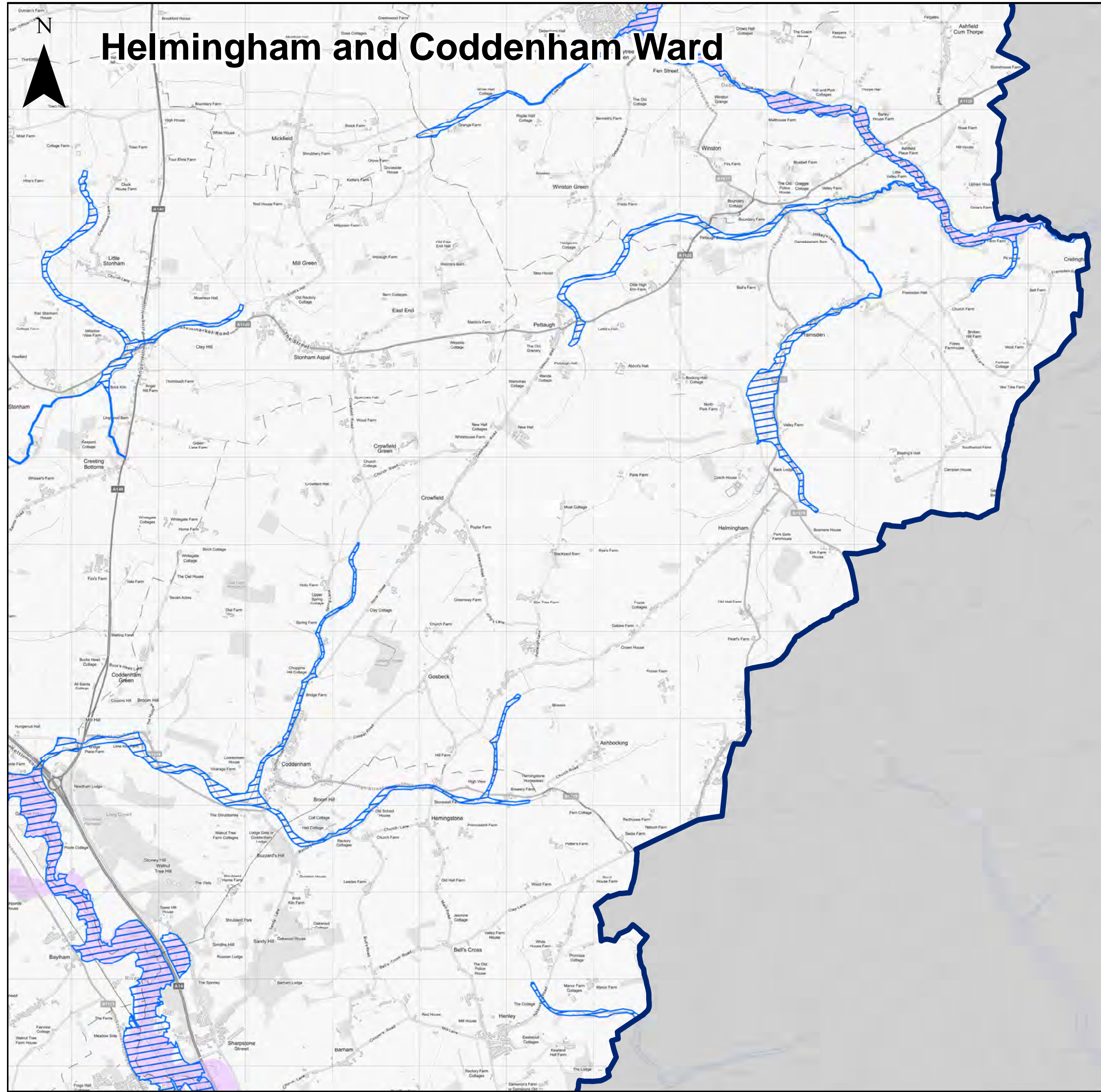
Appendix H - Flood Warning & Alert Areas

Contains Environment Agency information © Environment Agency and/or database right
 Reproduced from Ordnance Survey mapping with the permission of Ordnance Survey
 on behalf of the Controller of Her Majesty's Stationery Office. © Crown copyright. (2020)
 Unauthorised reproduction infringes Crown copyright and may lead to prosecution or civil proceedings.
 100023274 100017810
 This document is the property of Jeremy Benn Associates Ltd. It shall not be
 reproduced in whole or in part, nor disclosed to a third party, without the permission of
 Jeremy Benn Associates Ltd.






DATE DRAWN:
20/08/2020



Helmingham and Coddenham Ward



Legend

-  Babergh District
-  Mid Suffolk District
-  Ward Boundary
-  Flood Alert Areas
-  Flood Warning Areas



Appendix H - Flood Warning & Alert Areas

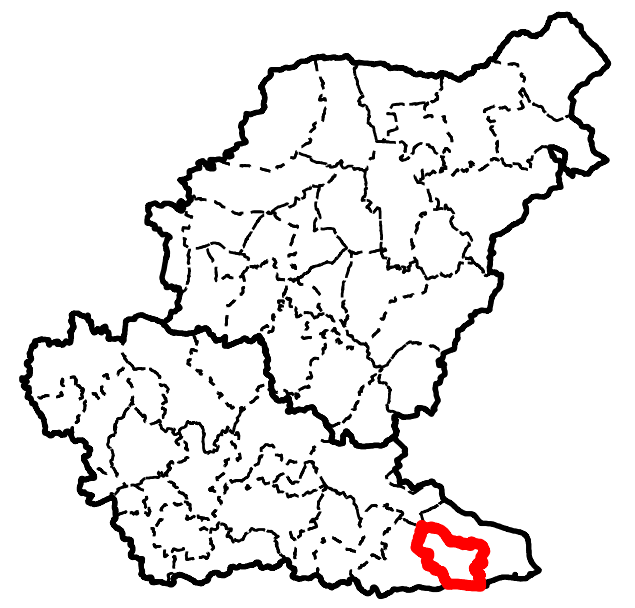
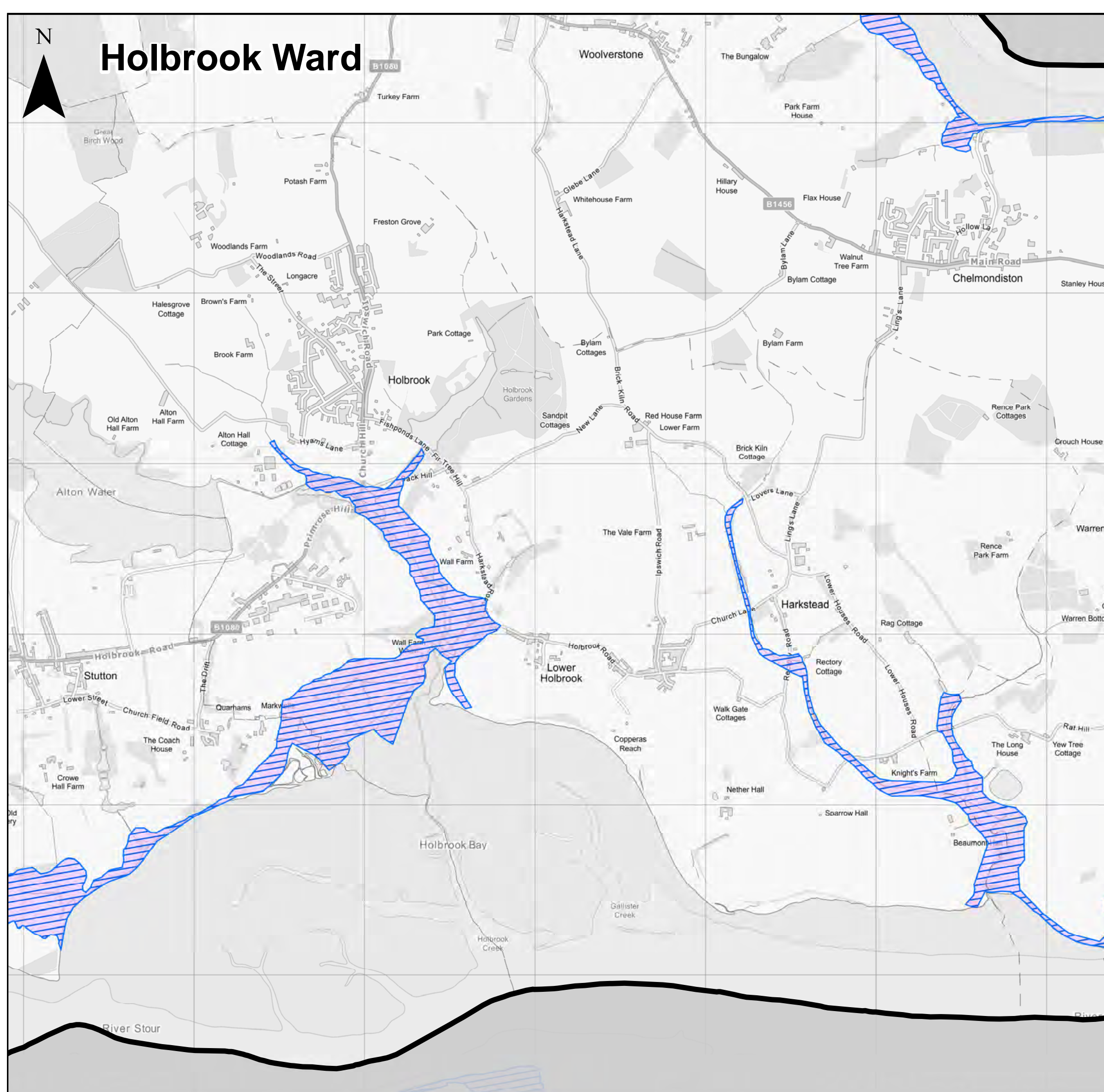
Contains Environment Agency information © Environment Agency and/or database right
 Reproduced from Ordnance Survey mapping with the permission of Ordnance Survey
 on behalf of the Controller of Her Majesty's Stationery Office. © Crown copyright. (2020)
 Unauthorised reproduction infringes Crown copyright and may lead to prosecution or civil proceedings.
 100023274 100017810
 This document is the property of Jeremy Benn Associates Ltd. It shall not be
 reproduced in whole or in part, nor disclosed to a third party, without the permission of
 Jeremy Benn Associates Ltd.

DATE DRAWN:
20/08/2020










Holbrook Ward



Legend

-  Babergh District
-  Mid Suffolk District
-  Ward Boundary
-  Flood Alert Areas
-  Flood Warning Areas



Appendix H - Flood Warning & Alert Areas

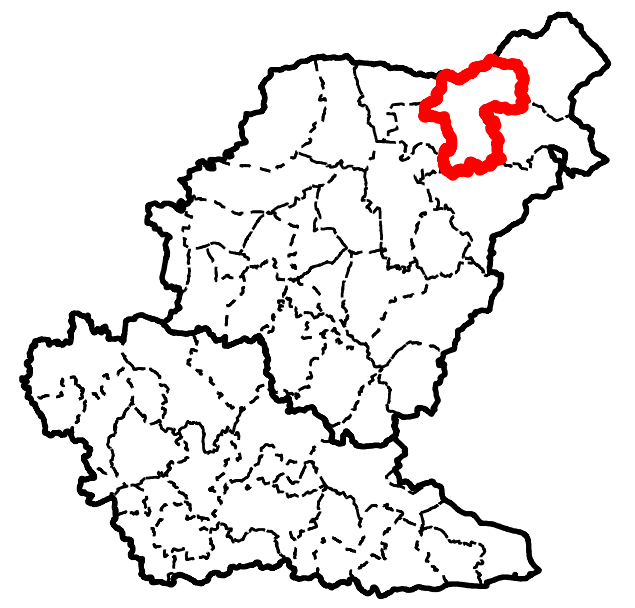
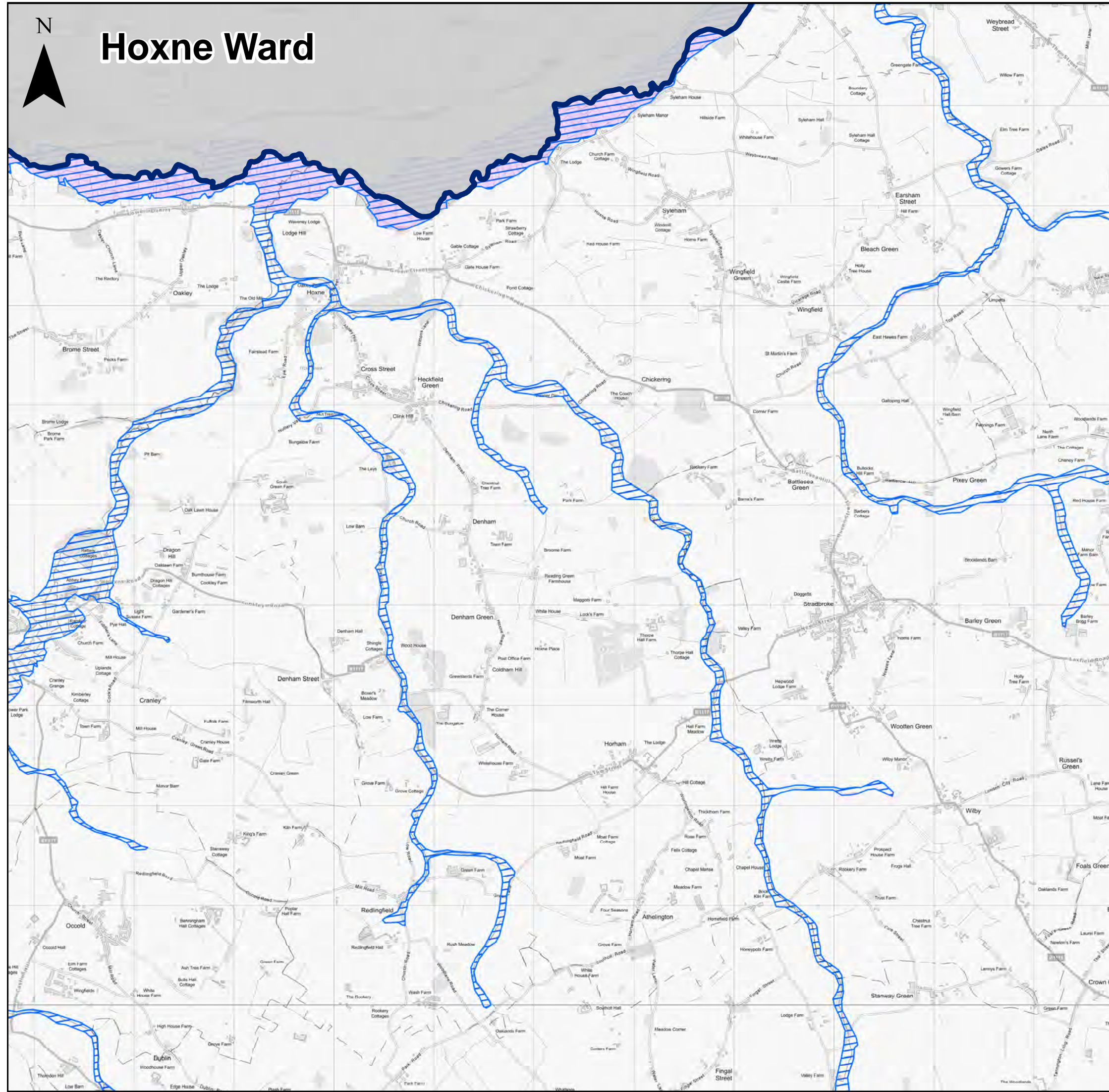
Contains Environment Agency information © Environment Agency and/or database right
 Reproduced from Ordnance Survey mapping with the permission of Ordnance Survey
 on behalf of the Controller of Her Majesty's Stationery Office. © Crown copyright. (2020)
 Unauthorised reproduction infringes Crown copyright and may lead to prosecution or civil proceedings.
 100023274 100017810
 This document is the property of Jeremy Benn Associates Ltd. It shall not be
 reproduced in whole or in part, nor disclosed to a third party, without the permission of
 Jeremy Benn Associates Ltd.

DATE DRAWN:
20/08/2020










Hoxne Ward



Legend

-  Babergh District
-  Mid Suffolk District
-  Ward Boundary
-  Flood Alert Areas
-  Flood Warning Areas



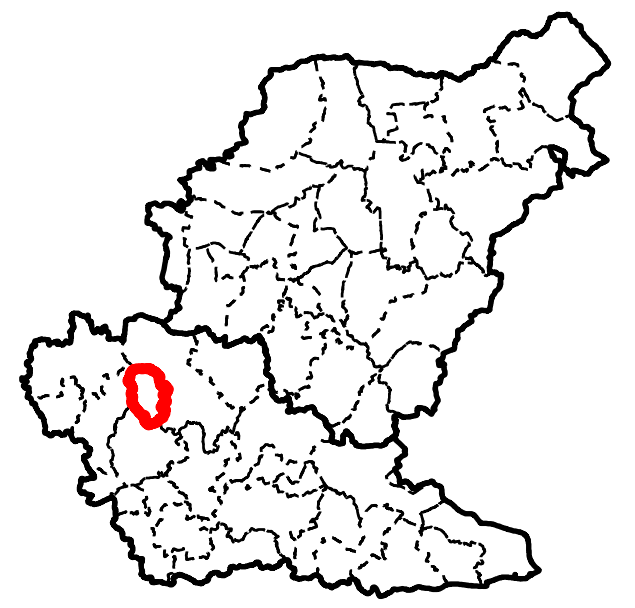
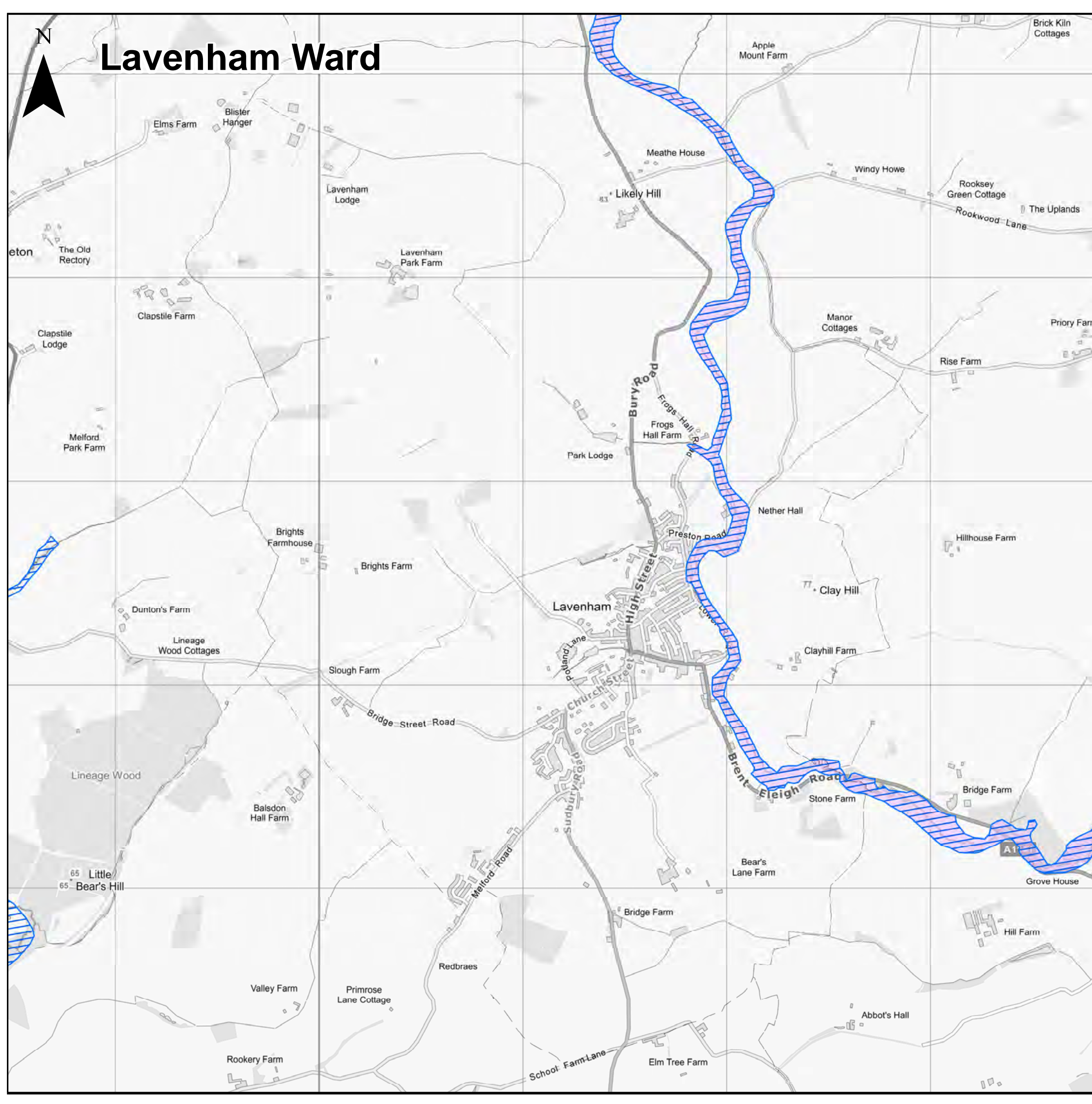
Appendix H - Flood Warning & Alert Areas

Contains Environment Agency information © Environment Agency and/or database right
 Reproduced from Ordnance Survey mapping with the permission of Ordnance Survey
 on behalf of the Controller of Her Majesty's Stationery Office. © Crown copyright. (2020)
 Unauthorised reproduction infringes Crown copyright and may lead to prosecution or civil proceedings.
 100023274 100017810
 This document is the property of Jeremy Benn Associates Ltd. It shall not be
 reproduced in whole or in part, nor disclosed to a third party, without the permission of
 Jeremy Benn Associates Ltd.






DATE DRAWN:
20/08/2020



Lavenham Ward



Legend

-  Babergh District
-  Mid Suffolk District
-  Ward Boundary
-  Flood Alert Areas
-  Flood Warning Areas



Appendix H - Flood Warning & Alert Areas

Contains Environment Agency information © Environment Agency and/or database right
 Reproduced from Ordnance Survey mapping with the permission of Ordnance Survey
 on behalf of the Controller of Her Majesty's Stationery Office. © Crown copyright. (2020)
 Unauthorised reproduction infringes Crown copyright and may lead to prosecution or civil proceedings.
 100023274 100017810
 This document is the property of Jeremy Benn Associates Ltd. It shall not be
 reproduced in whole or in part, nor disclosed to a third party, without the permission of
 Jeremy Benn Associates Ltd.

DATE DRAWN:
20/08/2020










Leavenheath Ward



Legend

-  Babergh District
-  Mid Suffolk District
-  Ward Boundary
-  Flood Alert Areas
-  Flood Warning Areas

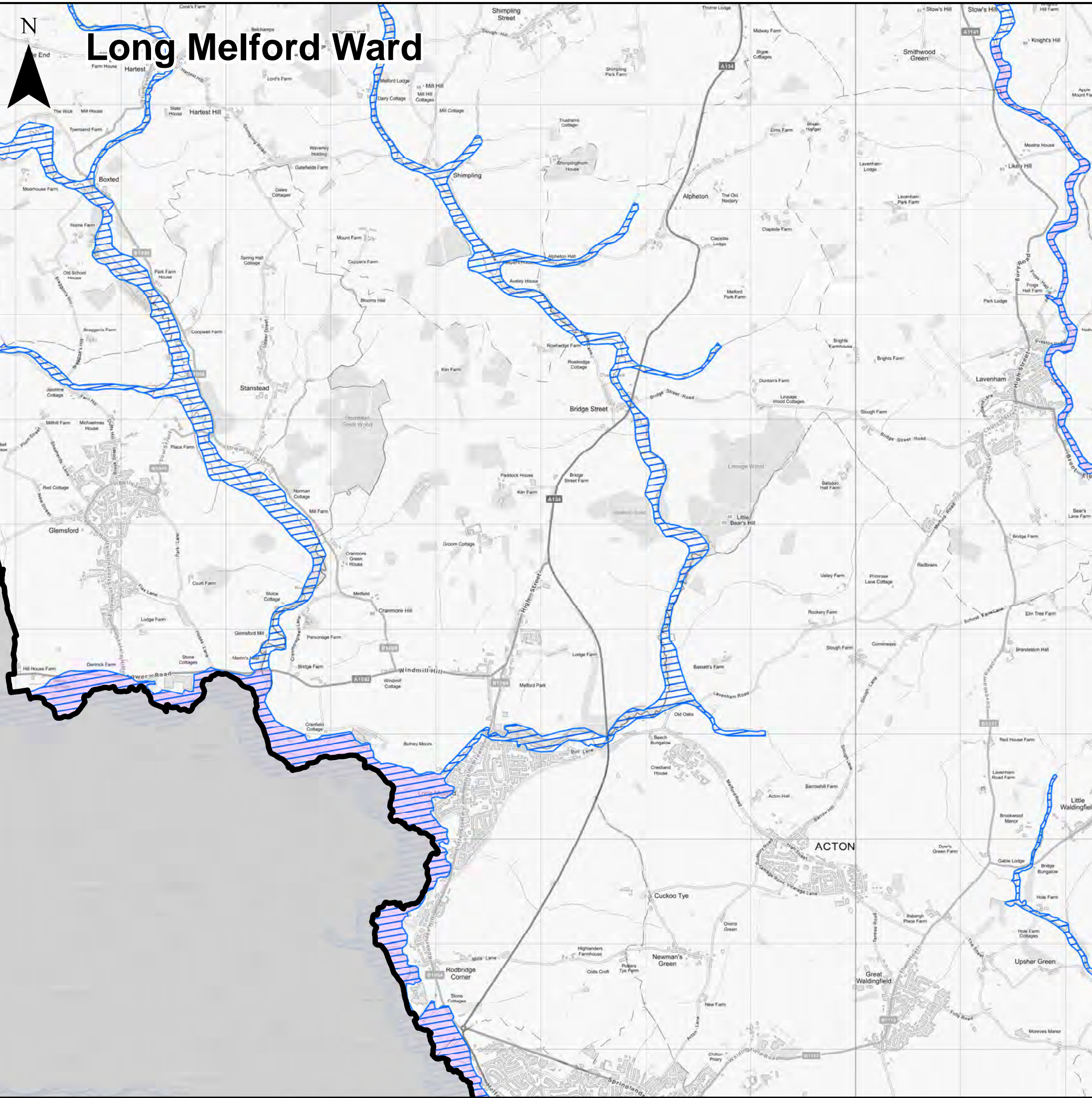


Appendix H - Flood Warning & Alert Areas

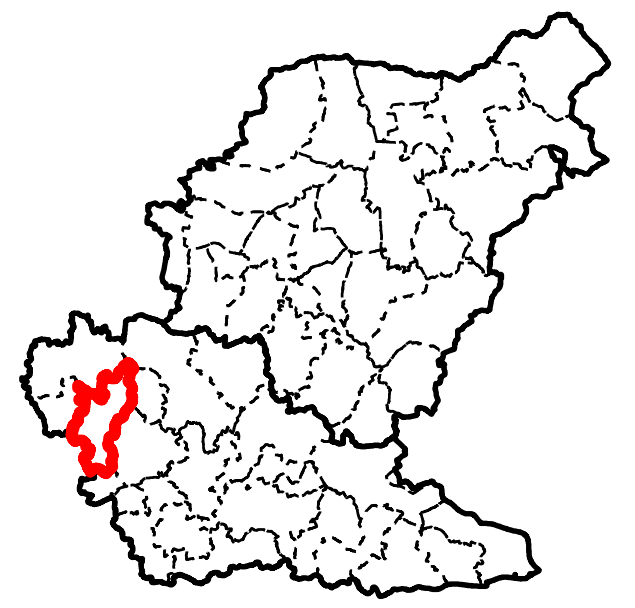
Contains Environment Agency information © Environment Agency and/or database right
 Reproduced from Ordnance Survey mapping with the permission of Ordnance Survey on behalf of the Controller of Her Majesty's Stationery Office. © Crown copyright. (2020)
 Unauthorised reproduction infringes Crown copyright and may lead to prosecution or civil proceedings.
 100023274 100017810
 This document is the property of Jeremy Benn Associates Ltd. It shall not be reproduced in whole or in part, nor disclosed to a third party, without the permission of Jeremy Benn Associates Ltd.

DATE DRAWN:
20/08/2020










Long Melford Ward



Legend

-  Babergh District
-  Mid Suffolk District
-  Ward Boundary
-  Flood Alert Areas
-  Flood Warning Areas

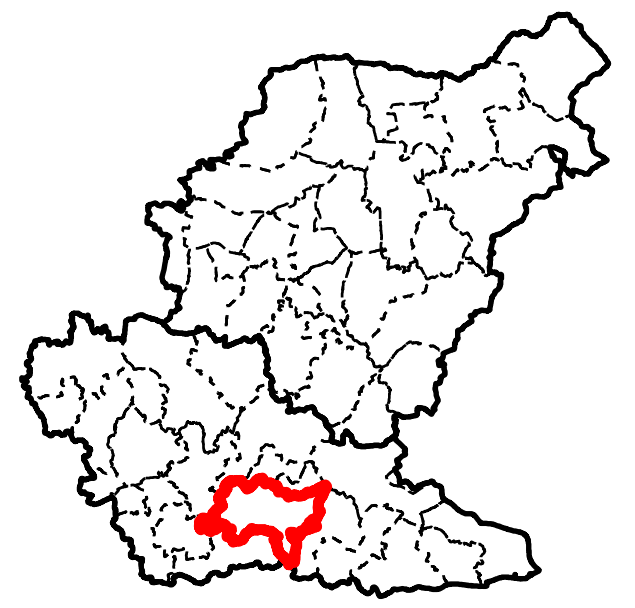
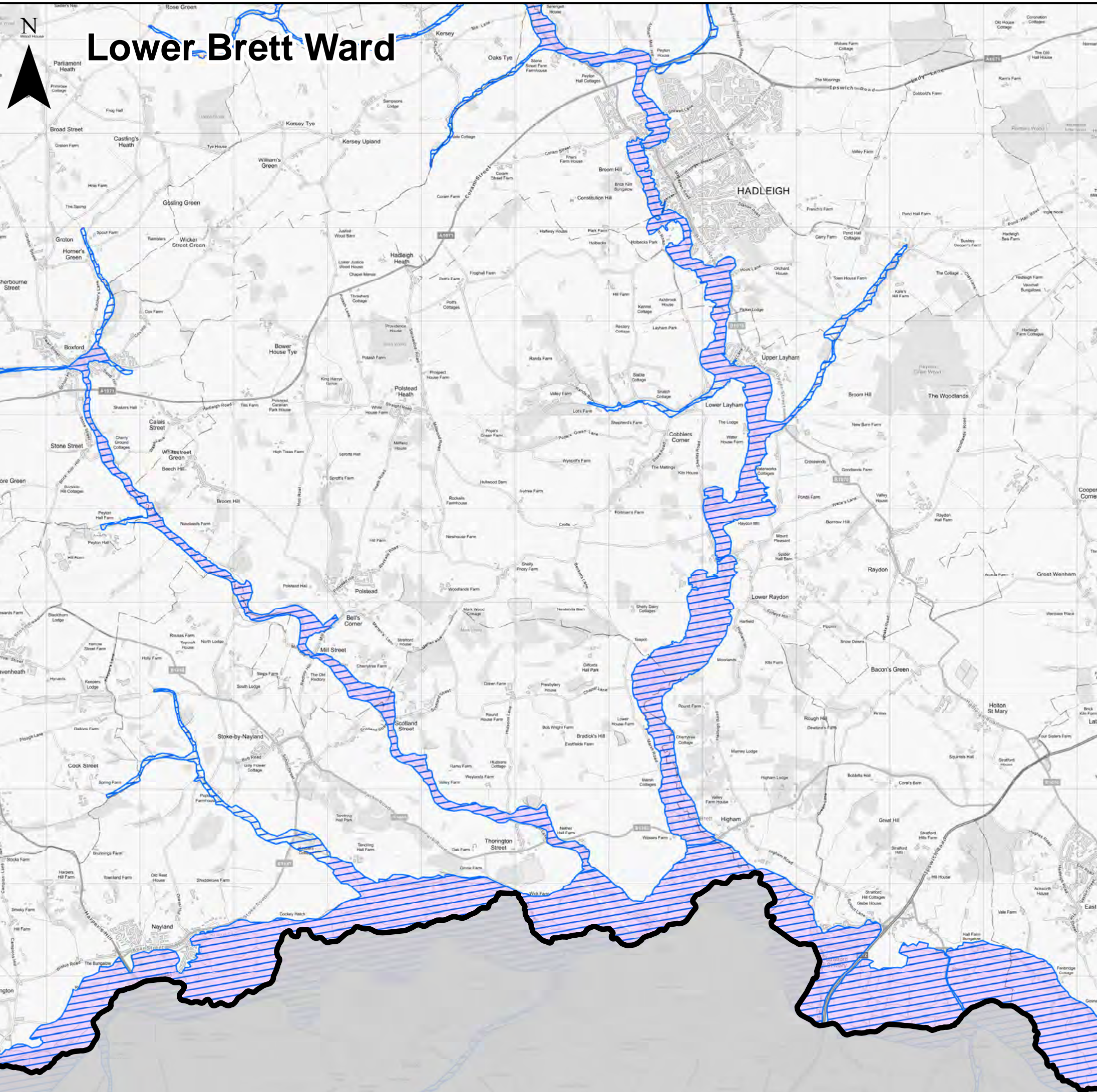


Appendix H - Flood Warning & Alert Areas






Contains Environment Agency information © Environment Agency and/or database right
 Reproduced from Ordnance Survey mapping with the permission of Ordnance Survey
 on behalf of the Controller of Her Majesty's Stationery Office. © Crown copyright. (2020)
 Unauthorised reproduction infringes Crown copyright and may lead to prosecution or civil proceedings.
 100023274 100017810
 This document is the property of Jeremy Benn Associates Ltd. It shall not be
 reproduced in whole or in part, nor disclosed to a third party, without the permission of
 Jeremy Benn Associates Ltd.

DATE DRAWN:
20/08/2020





Legend

-  Babergh District
-  Mid Suffolk District
-  Ward Boundary
-  Flood Alert Areas
-  Flood Warning Areas



Appendix H - Flood Warning & Alert Areas

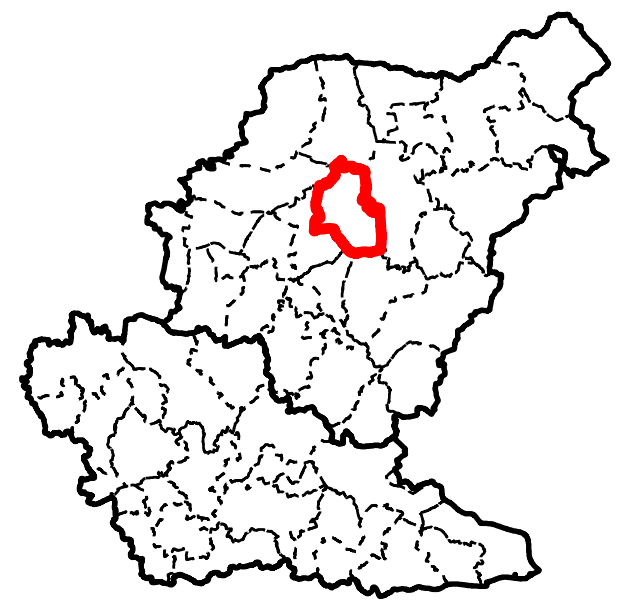
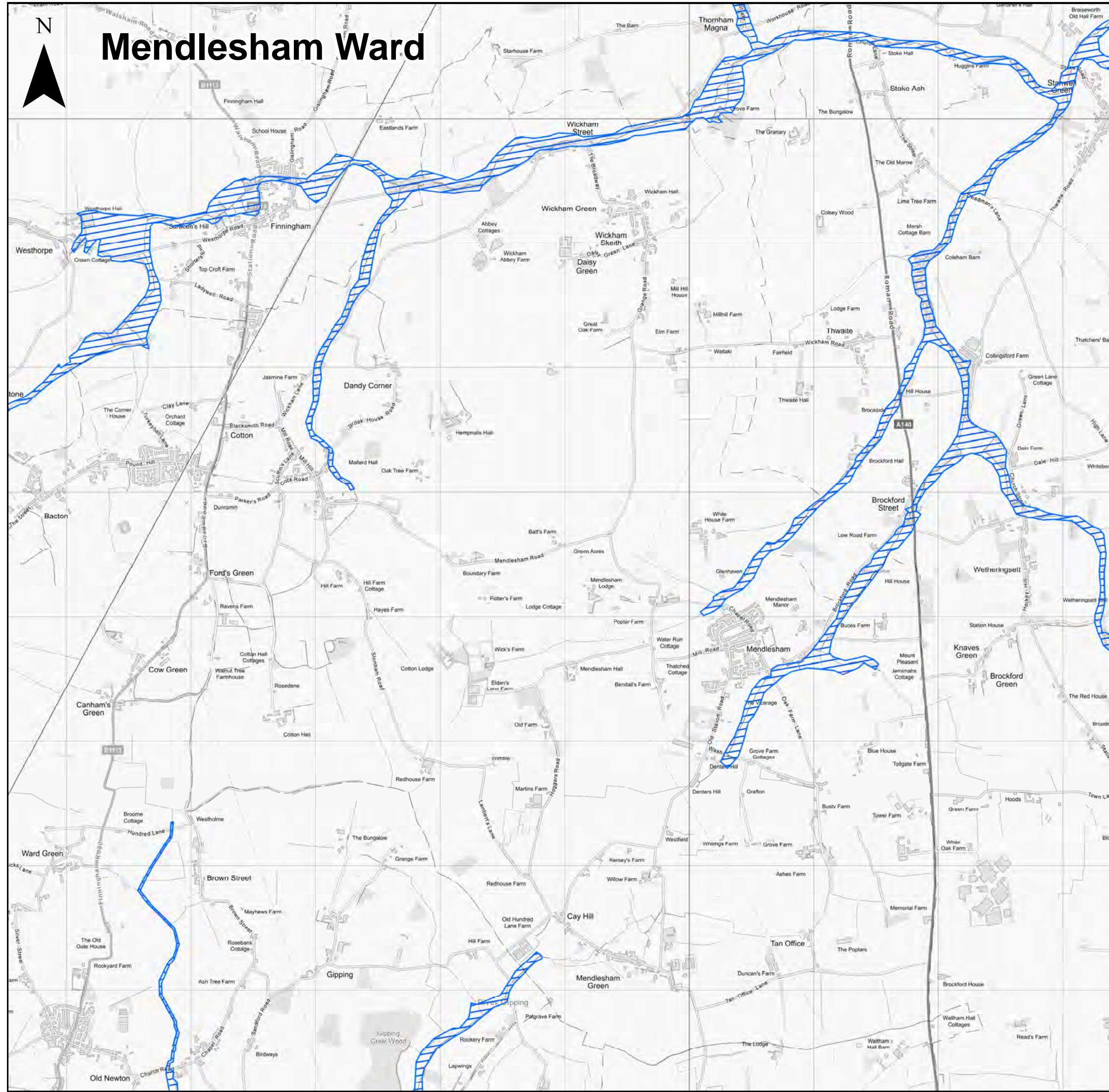
Contains Environment Agency information © Environment Agency and/or database right
 Reproduced from Ordnance Survey mapping with the permission of Ordnance Survey
 on behalf of the Controller of Her Majesty's Stationery Office. © Crown copyright. (2020)
 Unauthorised reproduction infringes Crown copyright and may lead to prosecution or civil proceedings.
 100023274 100017810
 This document is the property of Jeremy Benn Associates Ltd. It shall not be
 reproduced in whole or in part, nor disclosed to a third party, without the permission of
 Jeremy Benn Associates Ltd.

DATE DRAWN:
20/08/2020










Mendlesham Ward



Legend

-  Babergh District
-  Mid Suffolk District
-  Ward Boundary
-  Flood Alert Areas
-  Flood Warning Areas

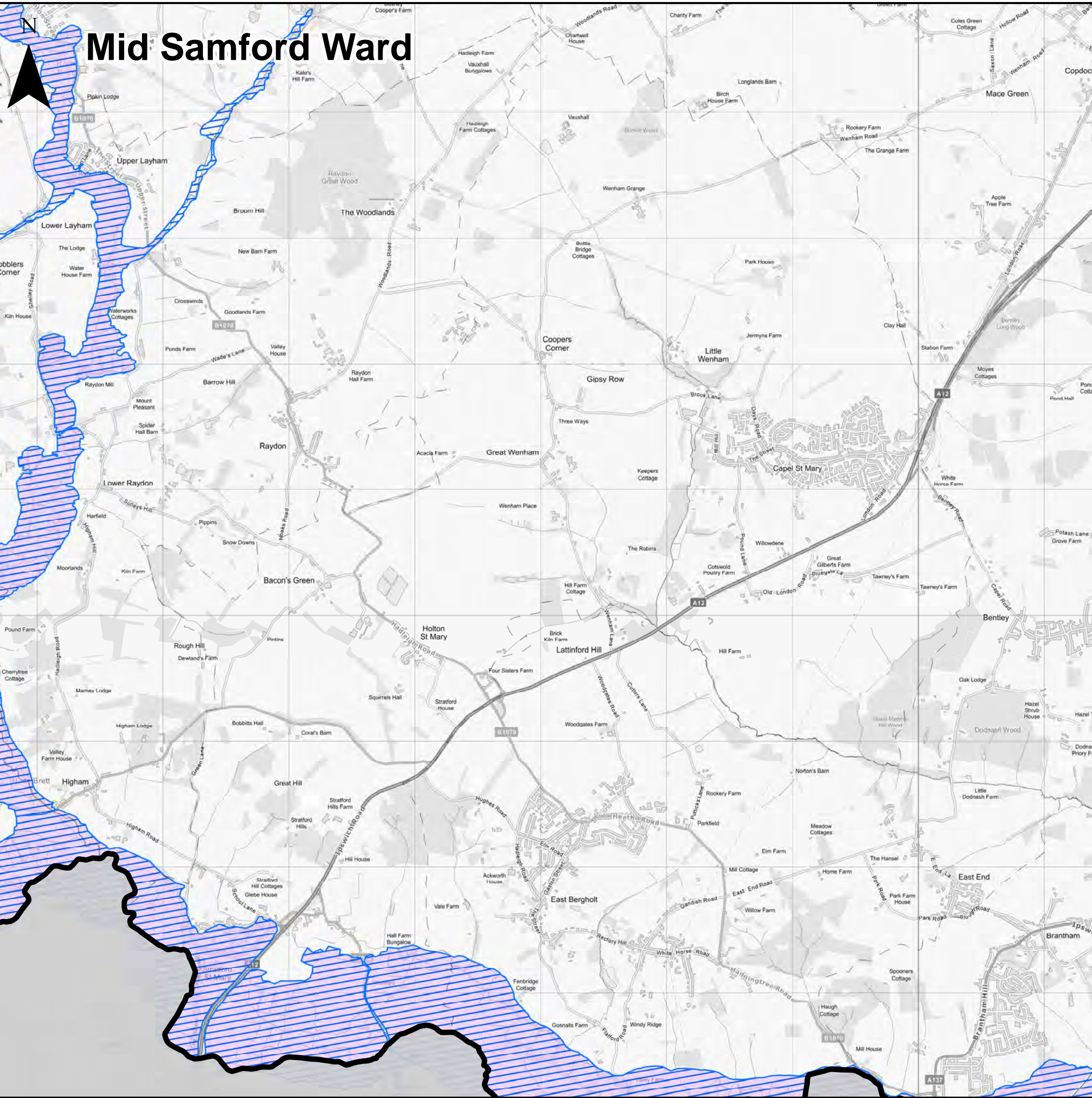


Appendix H - Flood Warning & Alert Areas

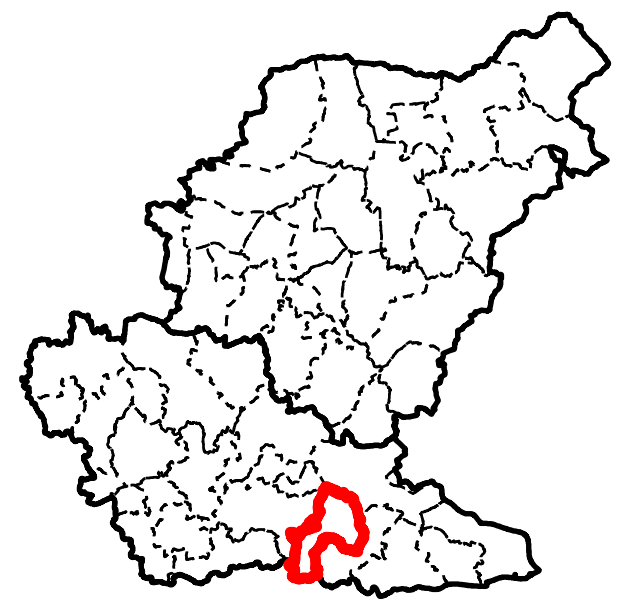
Contains Environment Agency information © Environment Agency and/or database right
 Reproduced from Ordnance Survey mapping with the permission of Ordnance Survey
 on behalf of the Controller of Her Majesty's Stationery Office. © Crown copyright. (2020)
 Unauthorised reproduction infringes Crown copyright and may lead to prosecution or civil proceedings.
 100023274 100017810
 This document is the property of Jeremy Benn Associates Ltd. It shall not be
 reproduced in whole or in part, nor disclosed to a third party, without the permission of
 Jeremy Benn Associates Ltd.

DATE DRAWN:
20/08/2020









Mid Samford Ward



Legend

-  Babergh District
-  Mid Suffolk District
-  Ward Boundary
-  Flood Alert Areas
-  Flood Warning Areas

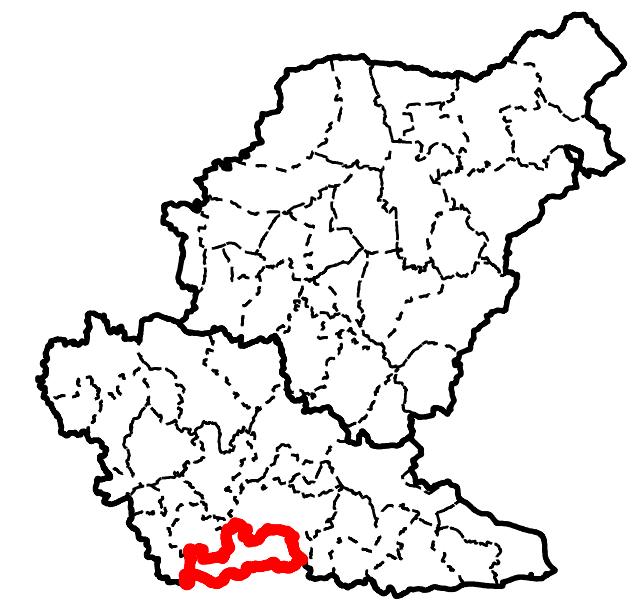
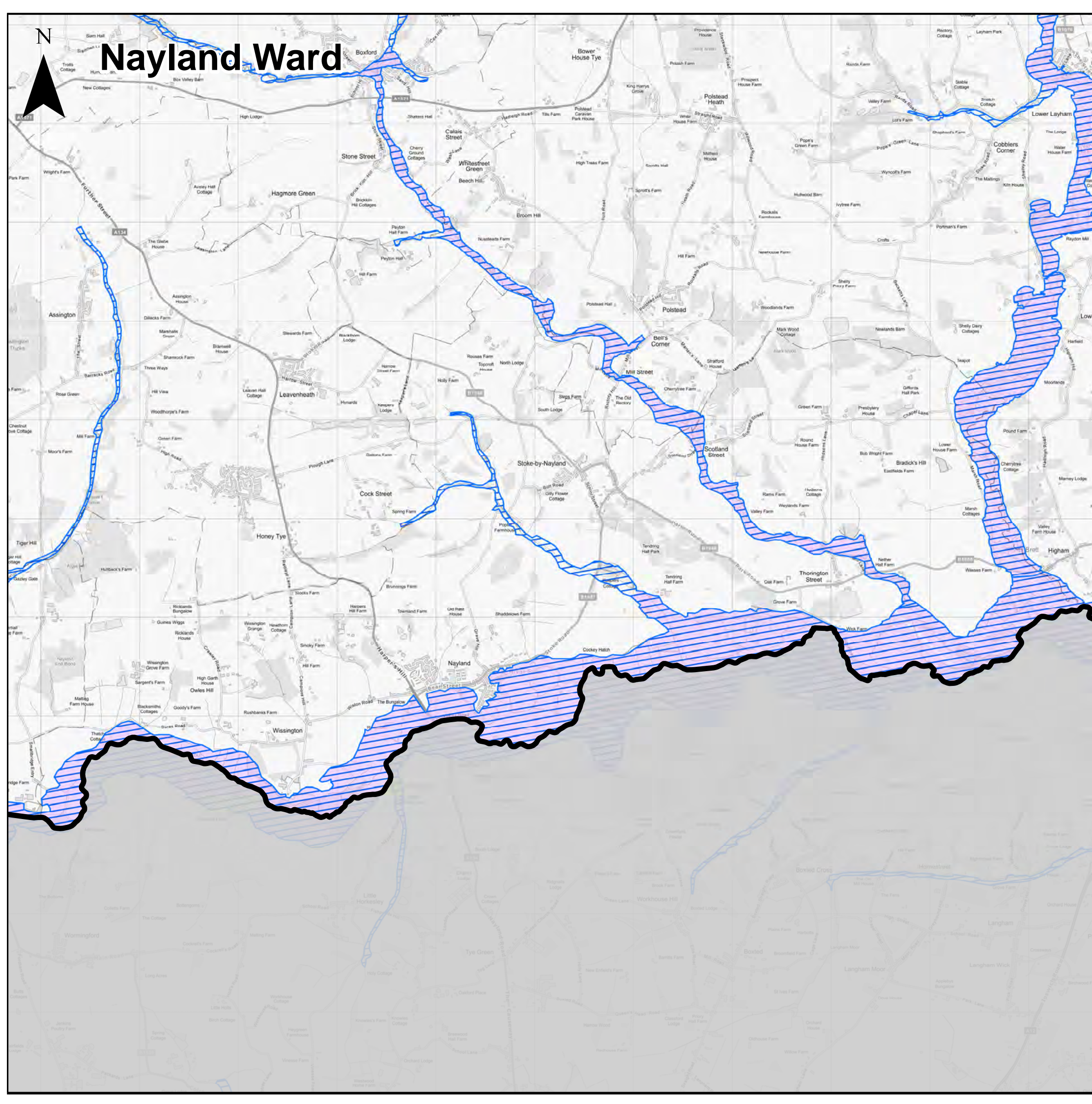


Appendix H - Flood Warning & Alert Areas






Contains Environment Agency information © Environment Agency and/or database right
 Reproduced from Ordnance Survey mapping with the permission of Ordnance Survey
 on behalf of the Controller of Her Majesty's Stationery Office. © Crown copyright. (2020)
 Unauthorised reproduction infringes Crown copyright and may lead to prosecution or civil proceedings.
 100023274 100017810
 This document is the property of Jeremy Benn Associates Ltd. It shall not be
 reproduced in whole or in part, nor disclosed to a third party, without the permission of
 Jeremy Benn Associates Ltd.

DATE DRAWN:
20/08/2020





Legend

-  Babergh District
-  Mid Suffolk District
-  Ward Boundary
-  Flood Alert Areas
-  Flood Warning Areas

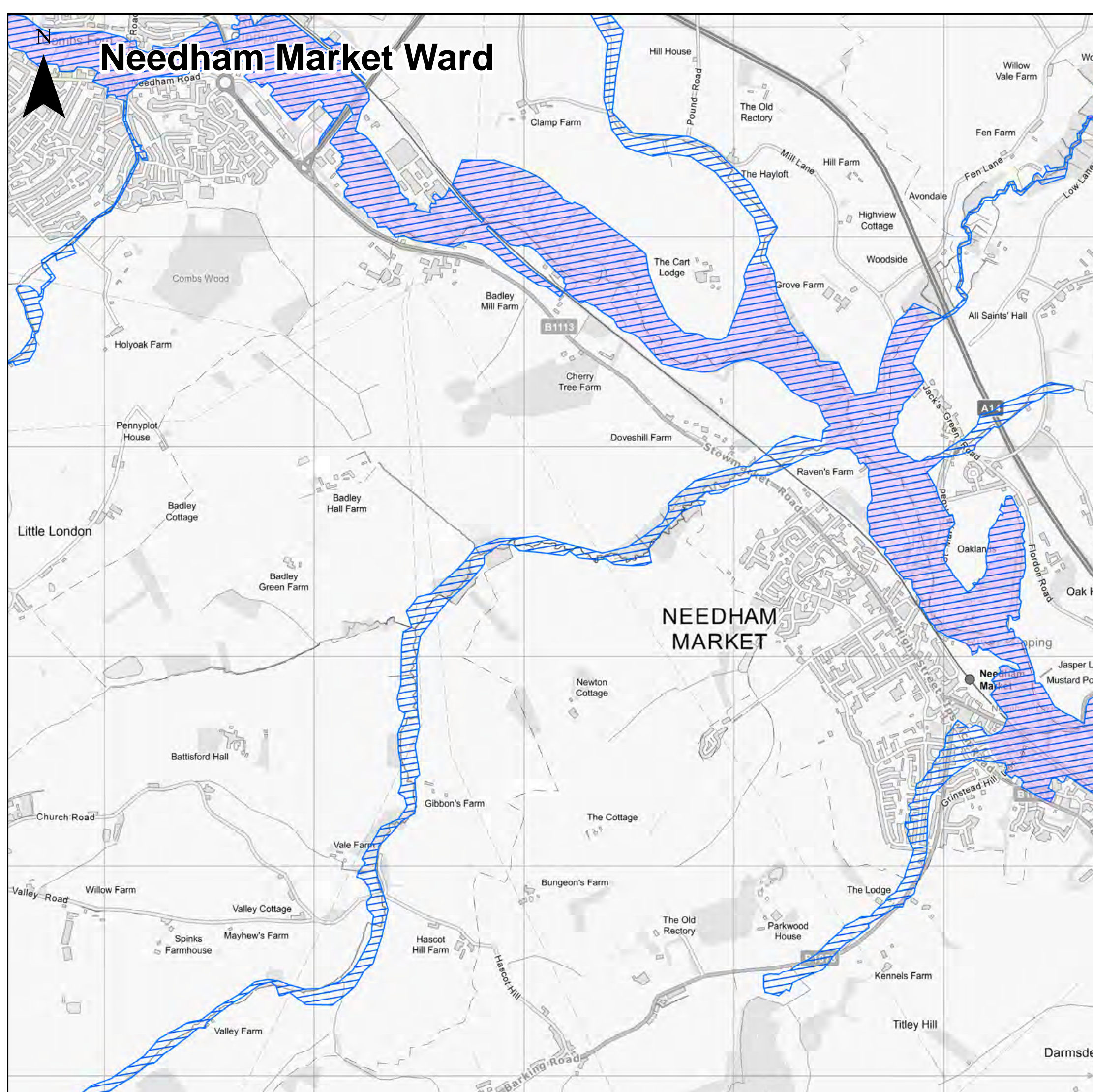


Appendix H - Flood Warning & Alert Areas

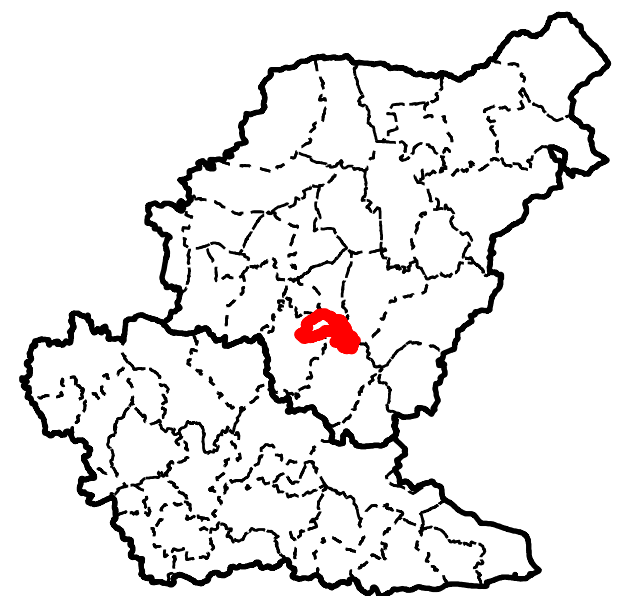
Contains Environment Agency information © Environment Agency and/or database right
 Reproduced from Ordnance Survey mapping with the permission of Ordnance Survey
 on behalf of the Controller of Her Majesty's Stationery Office. © Crown copyright. (2020)
 Unauthorised reproduction infringes Crown copyright and may lead to prosecution or civil proceedings.
 100023274 100017810
 This document is the property of Jeremy Benn Associates Ltd. It shall not be
 reproduced in whole or in part, nor disclosed to a third party, without the permission of
 Jeremy Benn Associates Ltd.

DATE DRAWN:
20/08/2020










Needham Market Ward



Legend

-  Babergh District
-  Mid Suffolk District
-  Ward Boundary
-  Flood Alert Areas
-  Flood Warning Areas



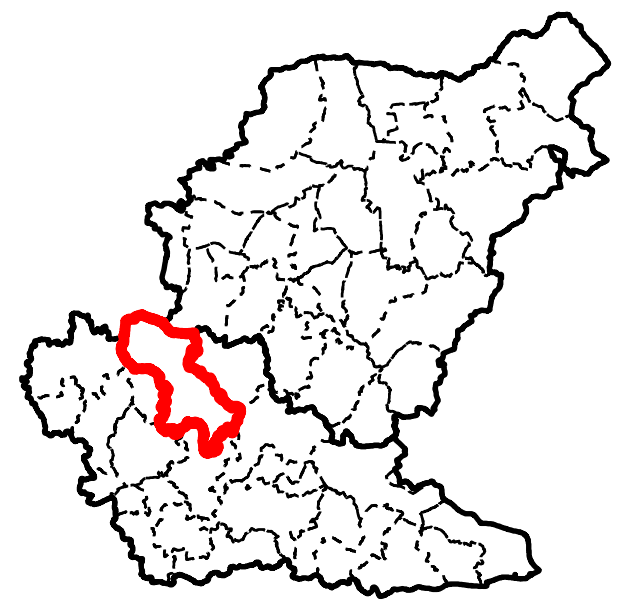
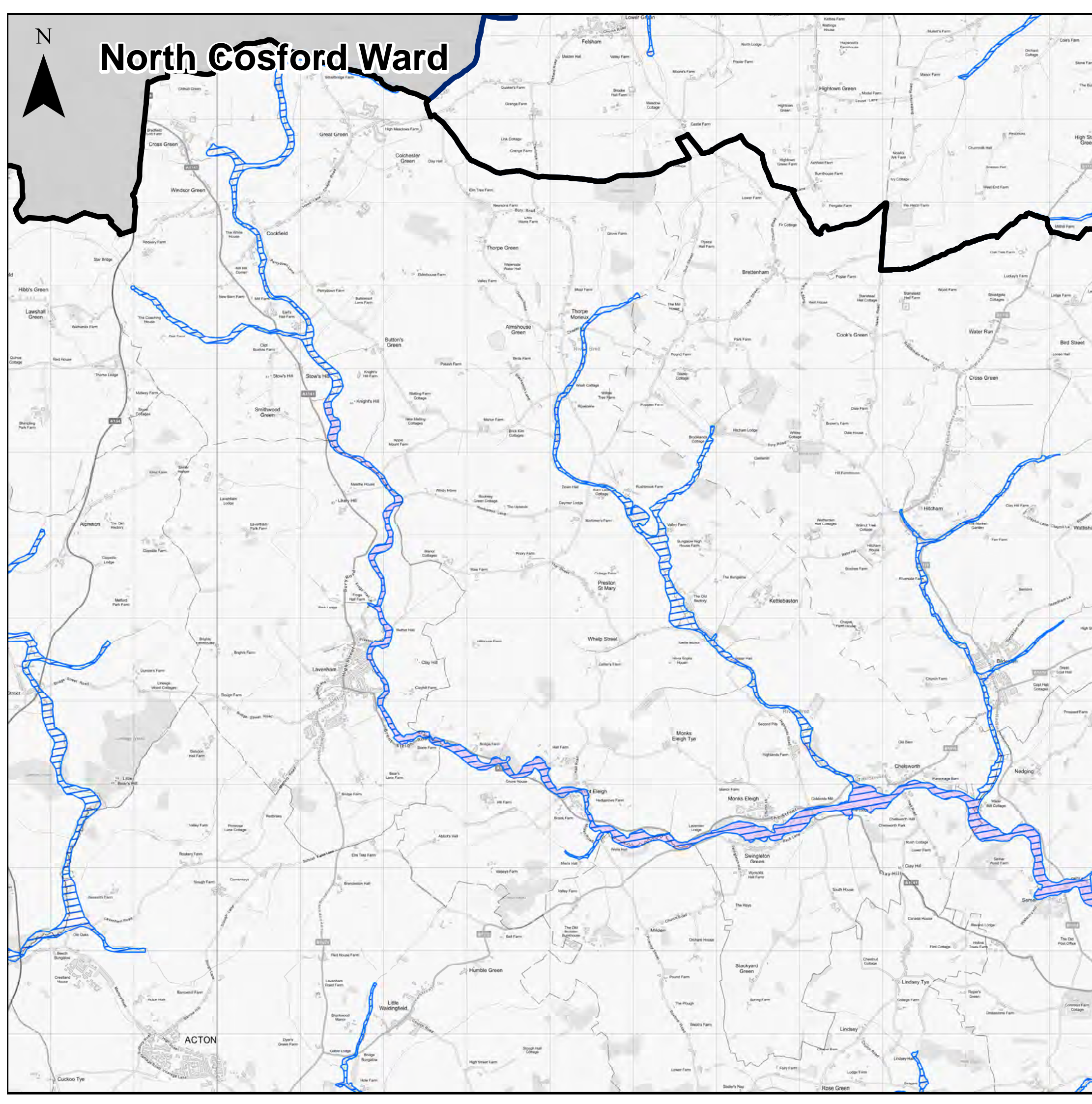
Appendix H - Flood Warning & Alert Areas

Contains Environment Agency information © Environment Agency and/or database right
 Reproduced from Ordnance Survey mapping with the permission of Ordnance Survey
 on behalf of the Controller of Her Majesty's Stationery Office. © Crown copyright. (2020)
 Unauthorised reproduction infringes Crown copyright and may lead to prosecution or civil proceedings.
 100023274 100017810
 This document is the property of Jeremy Benn Associates Ltd. It shall not be
 reproduced in whole or in part, nor disclosed to a third party, without the permission of
 Jeremy Benn Associates Ltd.






DATE DRAWN:
20/08/2020



North Cosford Ward



Legend

-  Babergh District
-  Mid Suffolk District
-  Ward Boundary
-  Flood Alert Areas
-  Flood Warning Areas



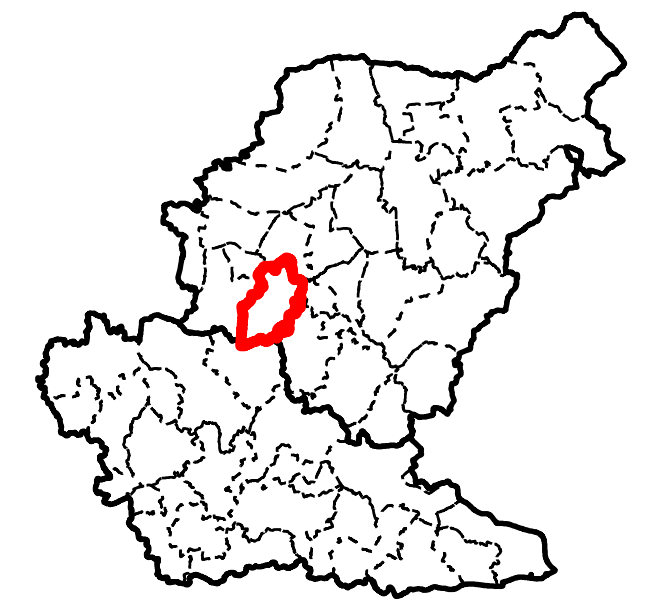
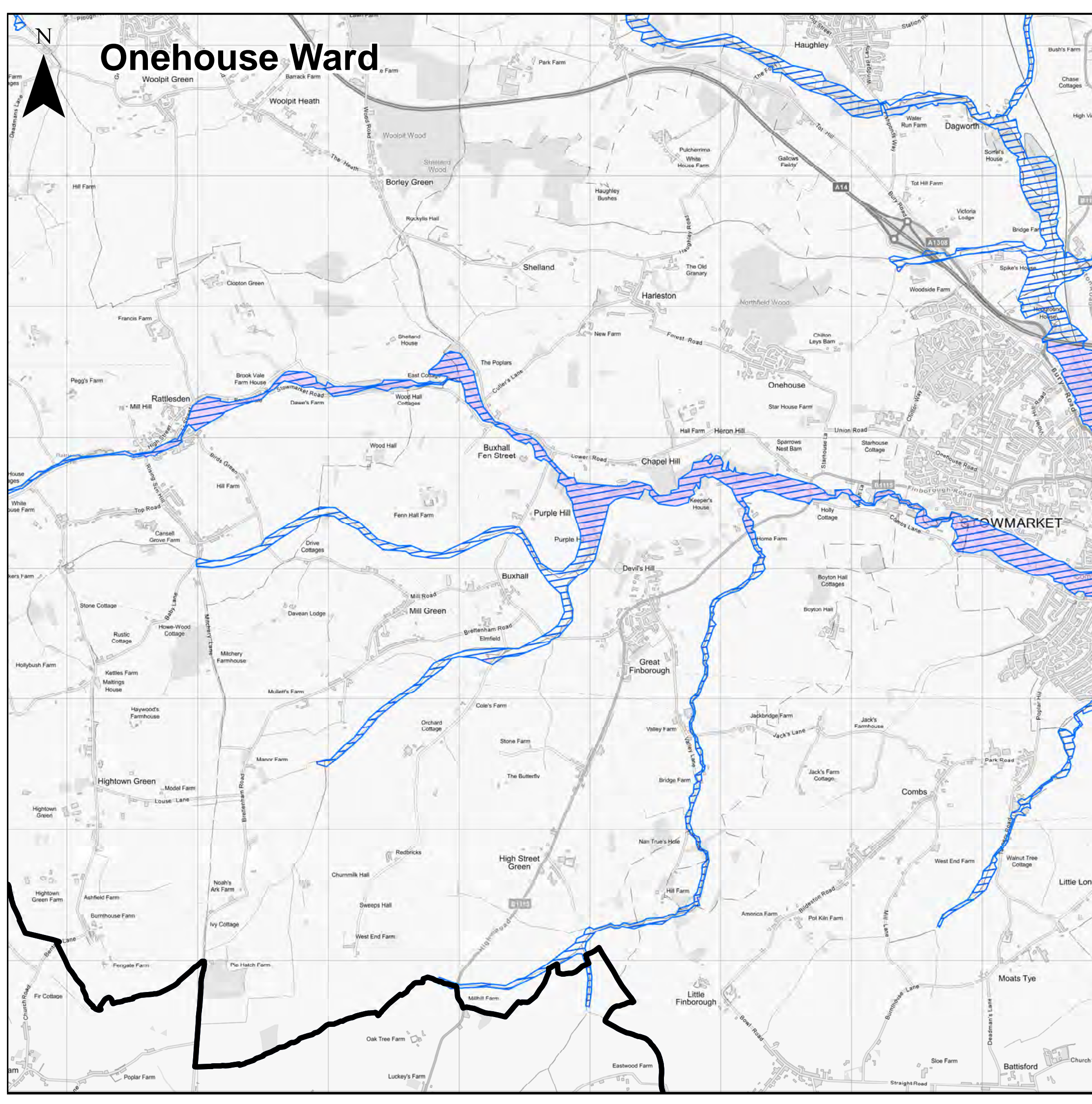
Appendix H - Flood Warning & Alert Areas

Contains Environment Agency information © Environment Agency and/or database right
 Reproduced from Ordnance Survey mapping with the permission of Ordnance Survey
 on behalf of the Controller of Her Majesty's Stationery Office. © Crown copyright. (2020)
 Unauthorised reproduction infringes Crown copyright and may lead to prosecution or civil proceedings.
 100023274 100017810
 This document is the property of Jeremy Benn Associates Ltd. It shall not be
 reproduced in whole or in part, nor disclosed to a third party, without the permission of
 Jeremy Benn Associates Ltd.






DATE DRAWN:
20/08/2020



Onehouse Ward



Legend

-  Babergh District
-  Mid Suffolk District
-  Ward Boundary
-  Flood Alert Areas
-  Flood Warning Areas



Appendix H - Flood Warning & Alert Areas

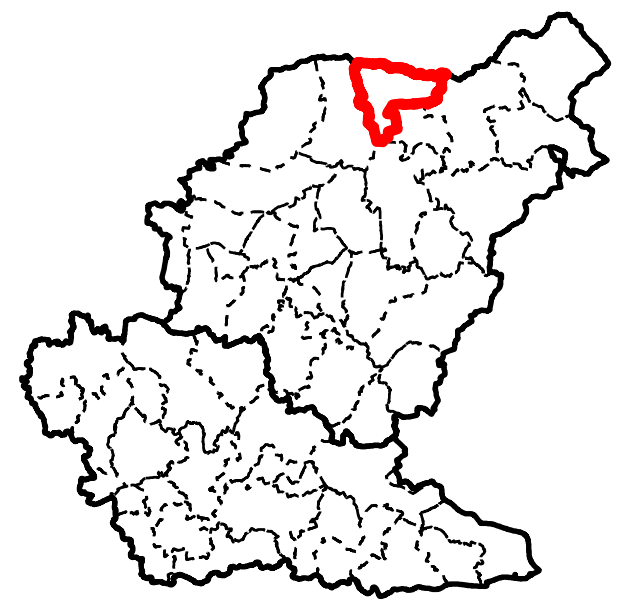
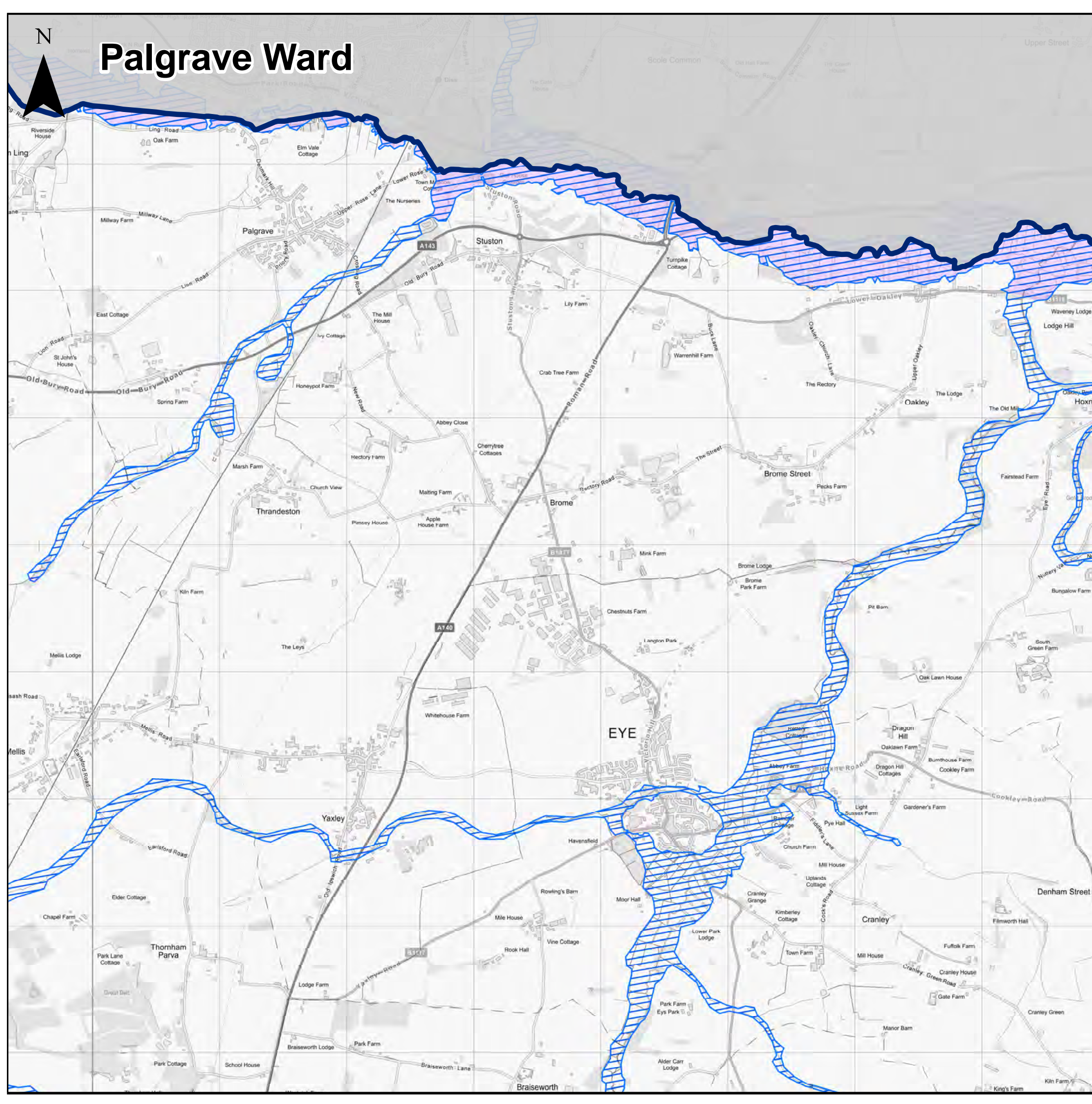
Contains Environment Agency information © Environment Agency and/or database right
 Reproduced from Ordnance Survey mapping with the permission of Ordnance Survey
 on behalf of the Controller of Her Majesty's Stationery Office. © Crown copyright. (2020)
 Unauthorised reproduction infringes Crown copyright and may lead to prosecution or civil proceedings.
 100023274 100017810
 This document is the property of Jeremy Benn Associates Ltd. It shall not be
 reproduced in whole or in part, nor disclosed to a third party, without the permission of
 Jeremy Benn Associates Ltd.

DATE DRAWN:
20/08/2020








N

Palgrave Ward



Legend

-  Babergh District
-  Mid Suffolk District
-  Ward Boundary
-  Flood Alert Areas
-  Flood Warning Areas

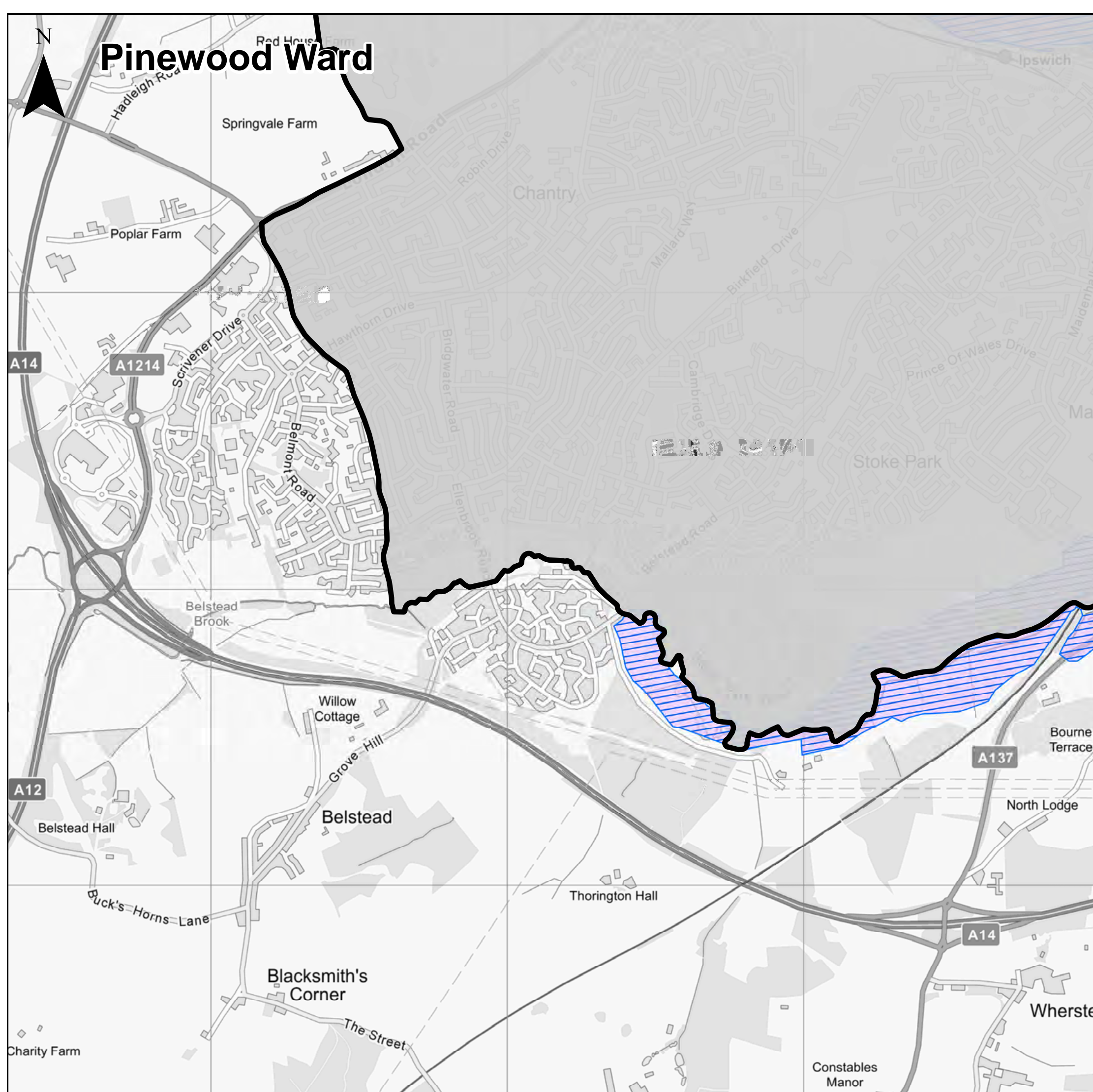


Appendix H - Flood Warning & Alert Areas






Contains Environment Agency information © Environment Agency and/or database right
 Reproduced from Ordnance Survey mapping with the permission of Ordnance Survey
 on behalf of the Controller of Her Majesty's Stationery Office. © Crown copyright. (2020)
 Unauthorised reproduction infringes Crown copyright and may lead to prosecution or civil proceedings.
 100023274 100017810
 This document is the property of Jeremy Benn Associates Ltd. It shall not be
 reproduced in whole or in part, nor disclosed to a third party, without the permission of
 Jeremy Benn Associates Ltd.

DATE DRAWN:
20/08/2020





Legend

-  Babergh District
-  Mid Suffolk District
-  Ward Boundary
-  Flood Alert Areas
-  Flood Warning Areas



Appendix H - Flood Warning & Alert Areas

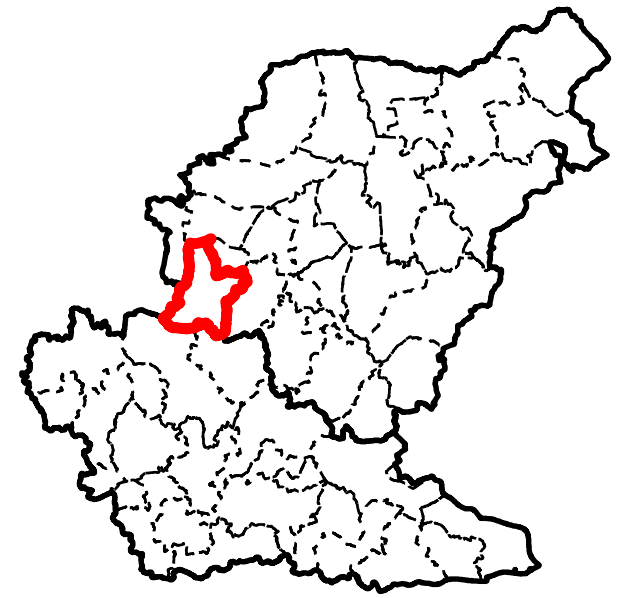
Contains Environment Agency information © Environment Agency and/or database right
 Reproduced from Ordnance Survey mapping with the permission of Ordnance Survey on behalf of the Controller of Her Majesty's Stationery Office. © Crown copyright. (2020)
 Unauthorised reproduction infringes Crown copyright and may lead to prosecution or civil proceedings.
 100023274 100017810
 This document is the property of Jeremy Benn Associates Ltd. It shall not be reproduced in whole or in part, nor disclosed to a third party, without the permission of Jeremy Benn Associates Ltd.

DATE DRAWN:
20/08/2020










Rattlesden Ward



Legend

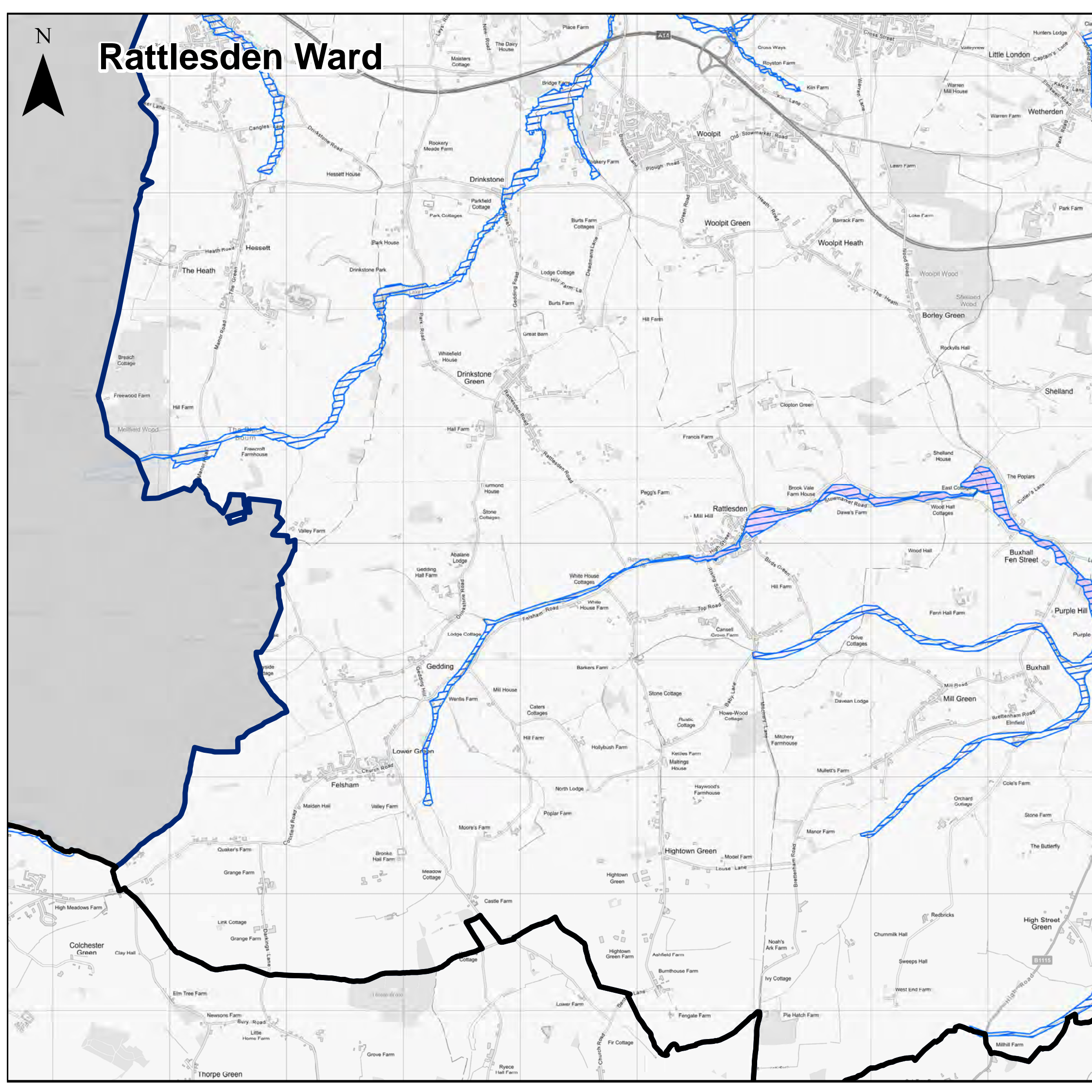
-  Babergh District
-  Mid Suffolk District
-  Ward Boundary
-  Flood Alert Areas
-  Flood Warning Areas



Appendix H - Flood Warning & Alert Areas

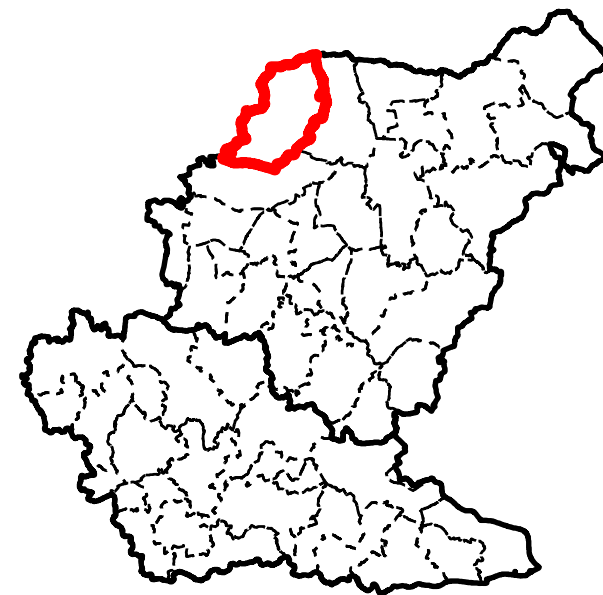
Contains Environment Agency information © Environment Agency and/or database right
 Reproduced from Ordnance Survey mapping with the permission of Ordnance Survey
 on behalf of the Controller of Her Majesty's Stationery Office. © Crown copyright. (2020)
 Unauthorised reproduction infringes Crown copyright and may lead to prosecution or civil proceedings.
 100023274 100017810
 This document is the property of Jeremy Benn Associates Ltd. It shall not be
 reproduced in whole or in part, nor disclosed to a third party, without the permission of
 Jeremy Benn Associates Ltd.

DATE DRAWN:
20/08/2020










Rickinghall and Walsham Ward



Legend

-  Babergh District
-  Mid Suffolk District
-  Ward Boundary
-  Flood Alert Areas
-  Flood Warning Areas



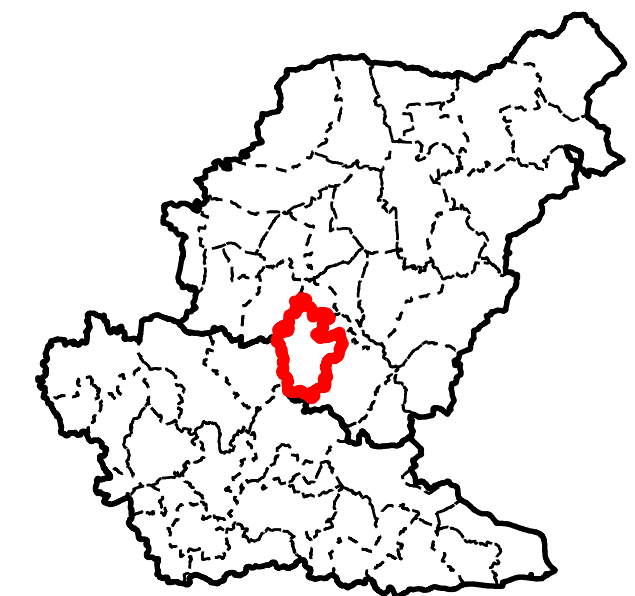
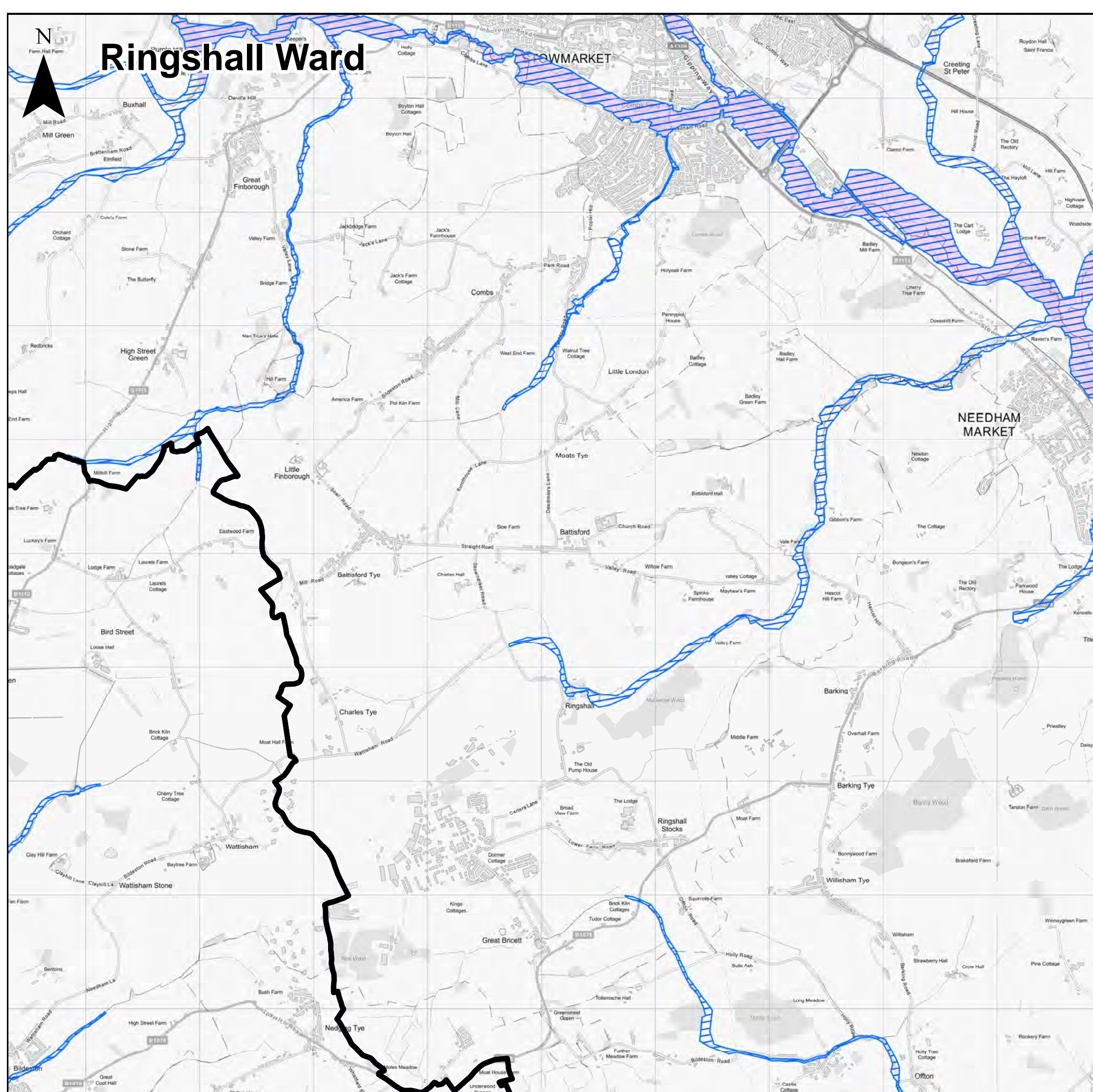
Appendix H - Flood Warning & Alert Areas

Contains Environment Agency information © Environment Agency and/or database right
 Reproduced from Ordnance Survey mapping with the permission of Ordnance Survey
 on behalf of the Controller of Her Majesty's Stationery Office. © Crown copyright. (2020)
 Unauthorised reproduction infringes Crown copyright and may lead to prosecution or civil proceedings.
 100023274 100017810






This document is the property of Jeremy Benn Associates Ltd. It shall not be
 reproduced in whole or in part, nor disclosed to a third party, without the permission of
 Jeremy Benn Associates Ltd.

DATE DRAWN:
20/08/2020





Legend

-  Babergh District
-  Mid Suffolk District
-  Ward Boundary
-  Flood Alert Areas
-  Flood Warning Areas

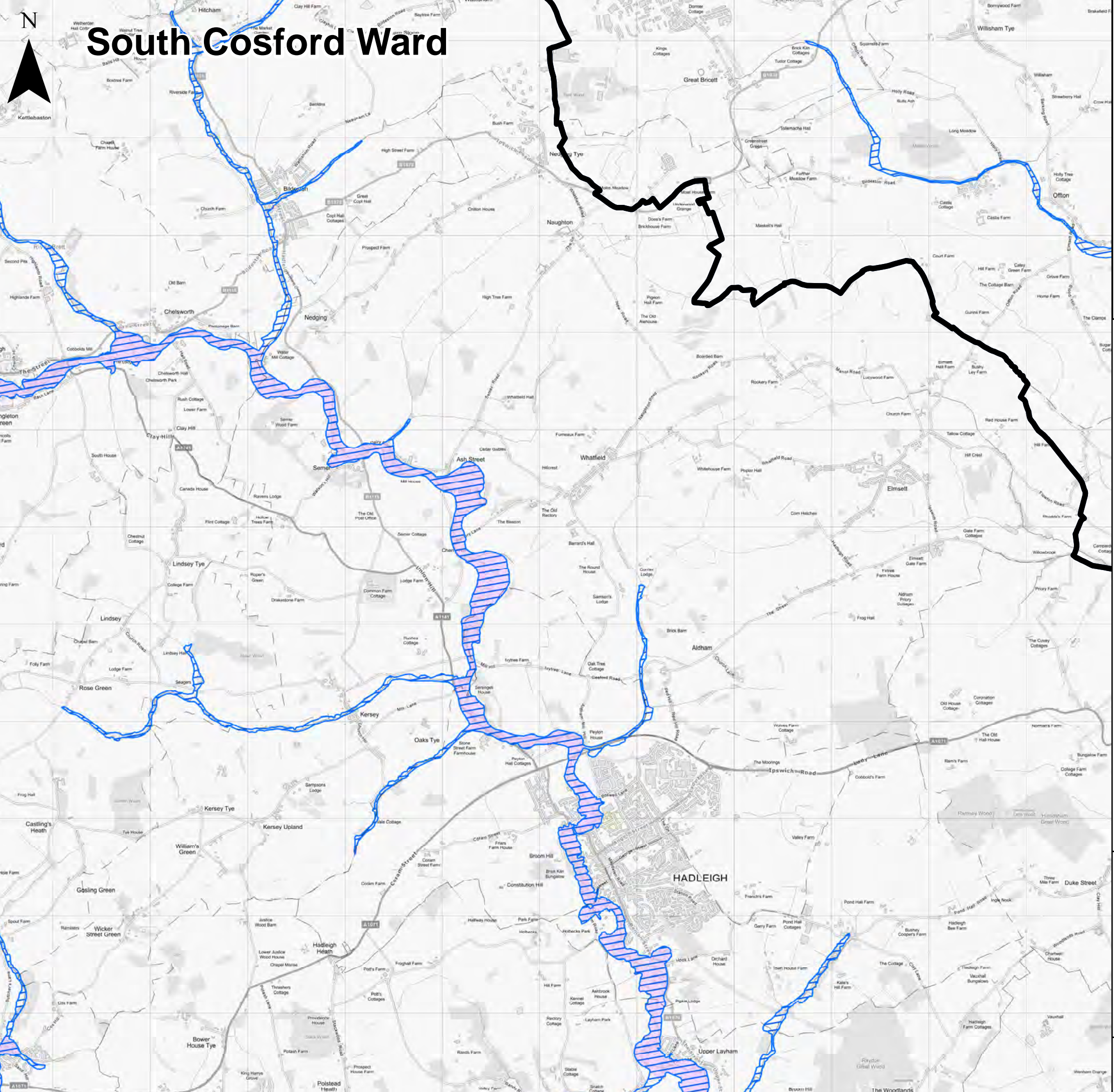


Appendix H - Flood Warning & Alert Areas

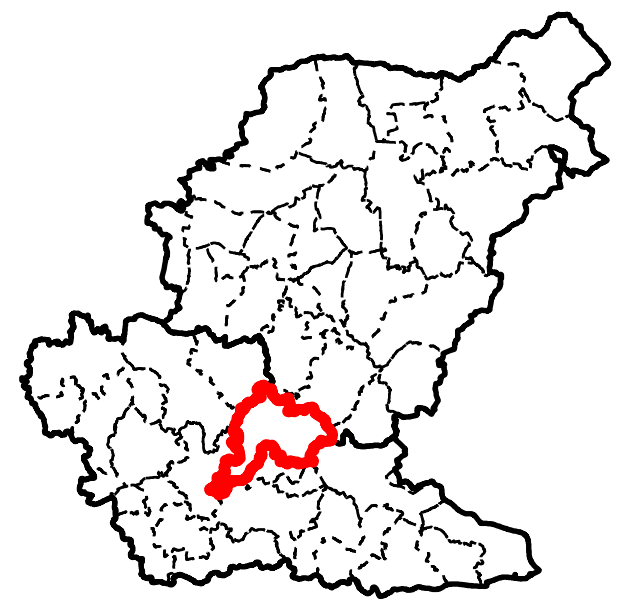
Contains Environment Agency information © Environment Agency and/or database right
 Reproduced from Ordnance Survey mapping with the permission of Ordnance Survey
 on behalf of the Controller of Her Majesty's Stationery Office. © Crown copyright. (2020)
 Unauthorised reproduction infringes Crown copyright and may lead to prosecution or civil proceedings.
 100023274 100017810
 This document is the property of Jeremy Benn Associates Ltd. It shall not be
 reproduced in whole or in part, nor disclosed to a third party, without the permission of
 Jeremy Benn Associates Ltd.

DATE DRAWN:
20/08/2020










South Cosford Ward



Legend

-  Babergh District
-  Mid Suffolk District
-  Ward Boundary
-  Flood Alert Areas
-  Flood Warning Areas



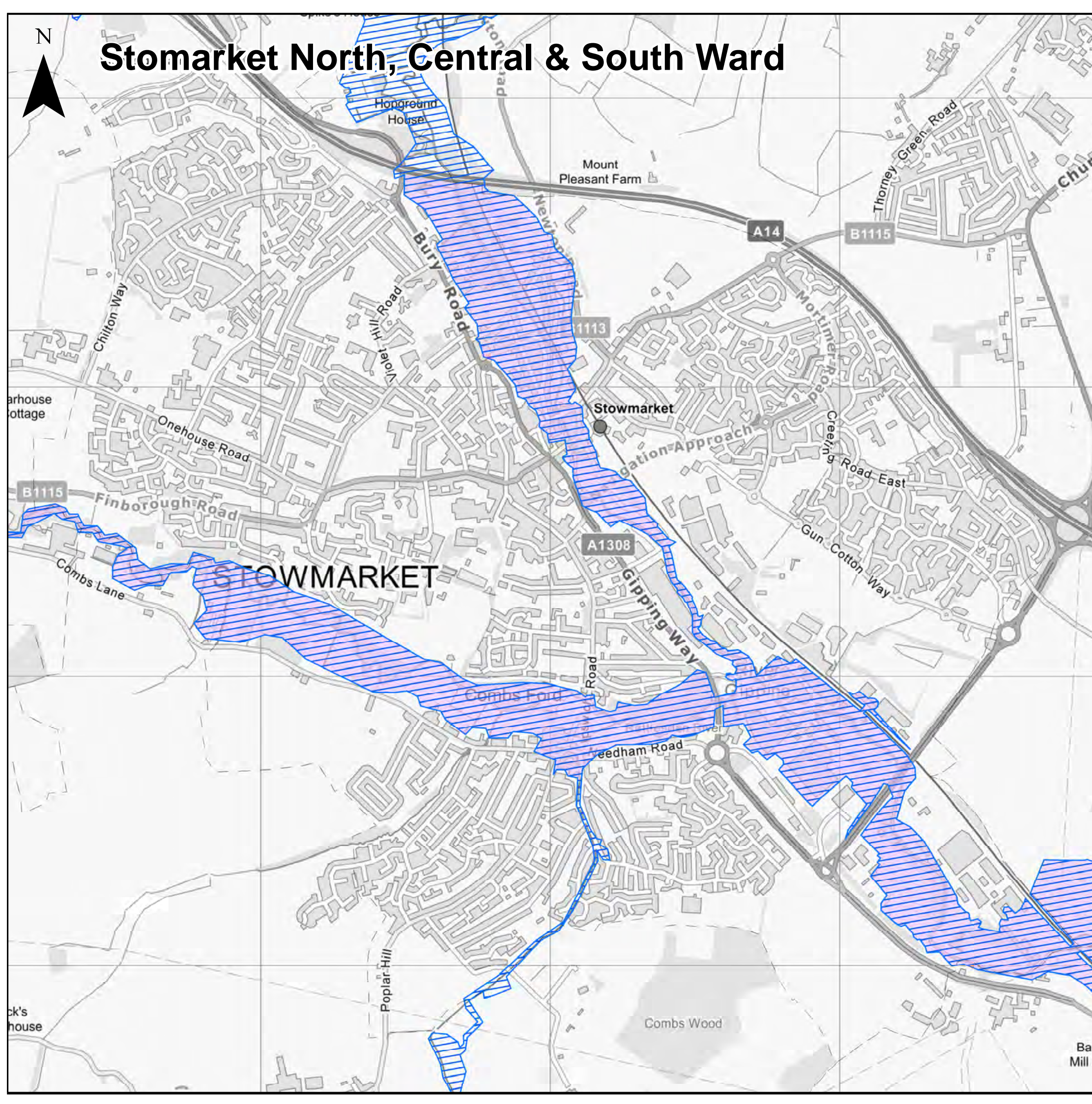
Appendix H - Flood Warning & Alert Areas

Contains Environment Agency information © Environment Agency and/or database right
 Reproduced from Ordnance Survey mapping with the permission of Ordnance Survey
 on behalf of the Controller of Her Majesty's Stationery Office. © Crown copyright. (2020)
 Unauthorised reproduction infringes Crown copyright and may lead to prosecution or civil proceedings.
 100023274 100017810
 This document is the property of Jeremy Benn Associates Ltd. It shall not be
 reproduced in whole or in part, nor disclosed to a third party, without the permission of
 Jeremy Benn Associates Ltd.






DATE DRAWN:
20/08/2020



Stowmarket North, Central & South Ward



Legend

-  Babergh District
-  Mid Suffolk District
-  Ward Boundary
-  Flood Alert Areas
-  Flood Warning Areas

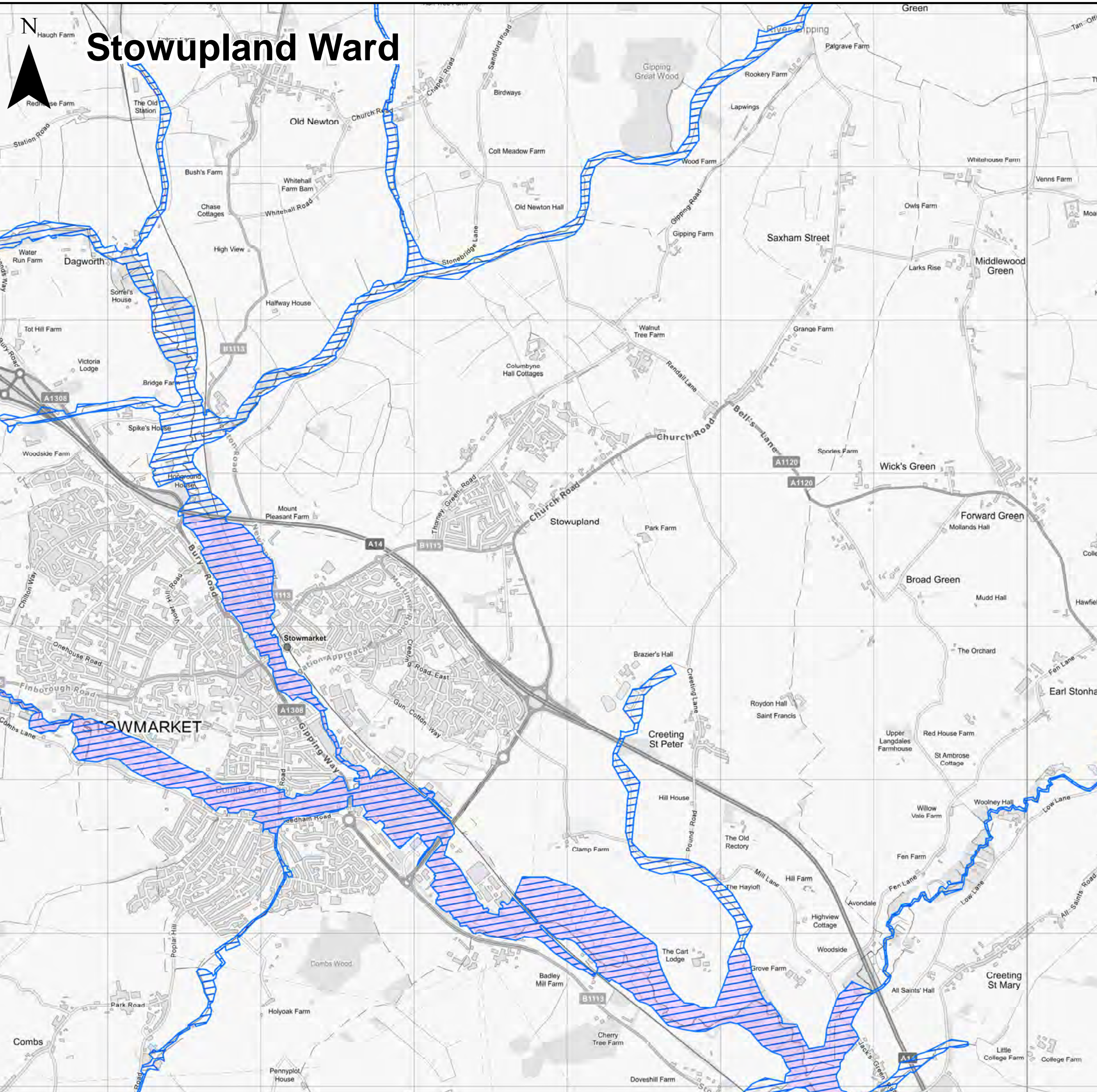


Appendix H - Flood Warning & Alert Areas

Contains Environment Agency information © Environment Agency and/or database right
 Reproduced from Ordnance Survey mapping with the permission of Ordnance Survey
 on behalf of the Controller of Her Majesty's Stationery Office. © Crown copyright. (2020)
 Unauthorised reproduction infringes Crown copyright and may lead to prosecution or civil proceedings.
 100023274 100017810
 This document is the property of Jeremy Benn Associates Ltd. It shall not be
 reproduced in whole or in part, nor disclosed to a third party, without the permission of
 Jeremy Benn Associates Ltd.

DATE DRAWN:
20/08/2020





Legend

- Babergh District
- Mid Suffolk District
- Ward Boundary
- Flood Alert Areas
- Flood Warning Areas



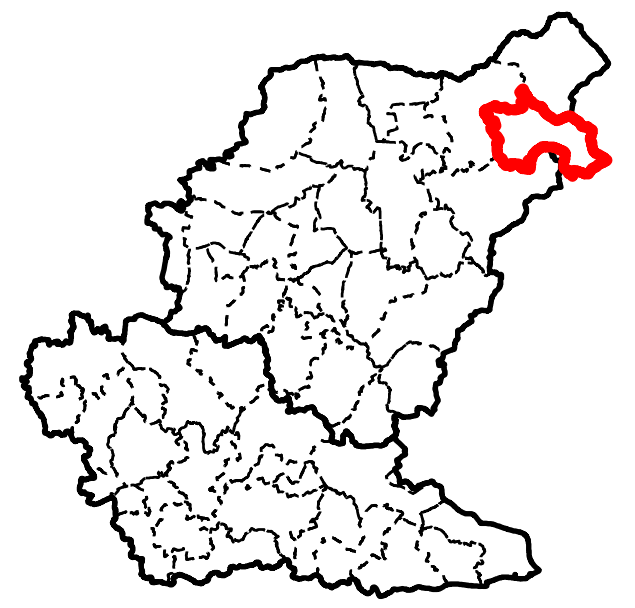
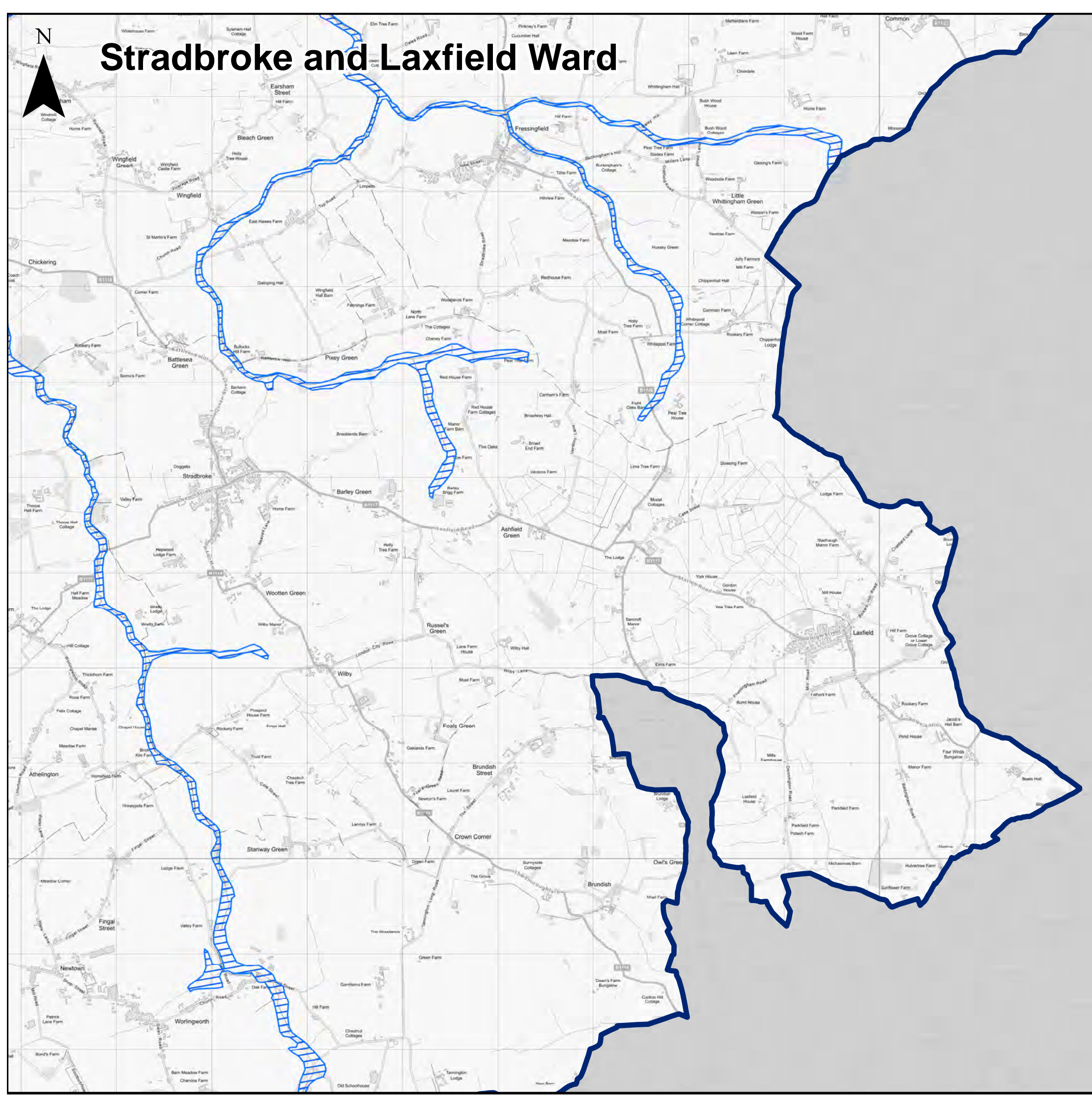
Appendix H - Flood Warning & Alert Areas

Contains Environment Agency information © Environment Agency and/or database right
 Reproduced from Ordnance Survey mapping with the permission of Ordnance Survey
 on behalf of the Controller of Her Majesty's Stationery Office. © Crown copyright. (2020)
 Unauthorised reproduction infringes Crown copyright and may lead to prosecution or civil proceedings.
 100023274 100017810
 This document is the property of Jeremy Benn Associates Ltd. It shall not be
 reproduced in whole or in part, nor disclosed to a third party, without the permission of
 Jeremy Benn Associates Ltd.






DATE DRAWN:
20/08/2020



Stradbroke and Laxfield Ward



Legend

-  Babergh District
-  Mid Suffolk District
-  Ward Boundary
-  Flood Alert Areas
-  Flood Warning Areas



Appendix H - Flood Warning & Alert Areas

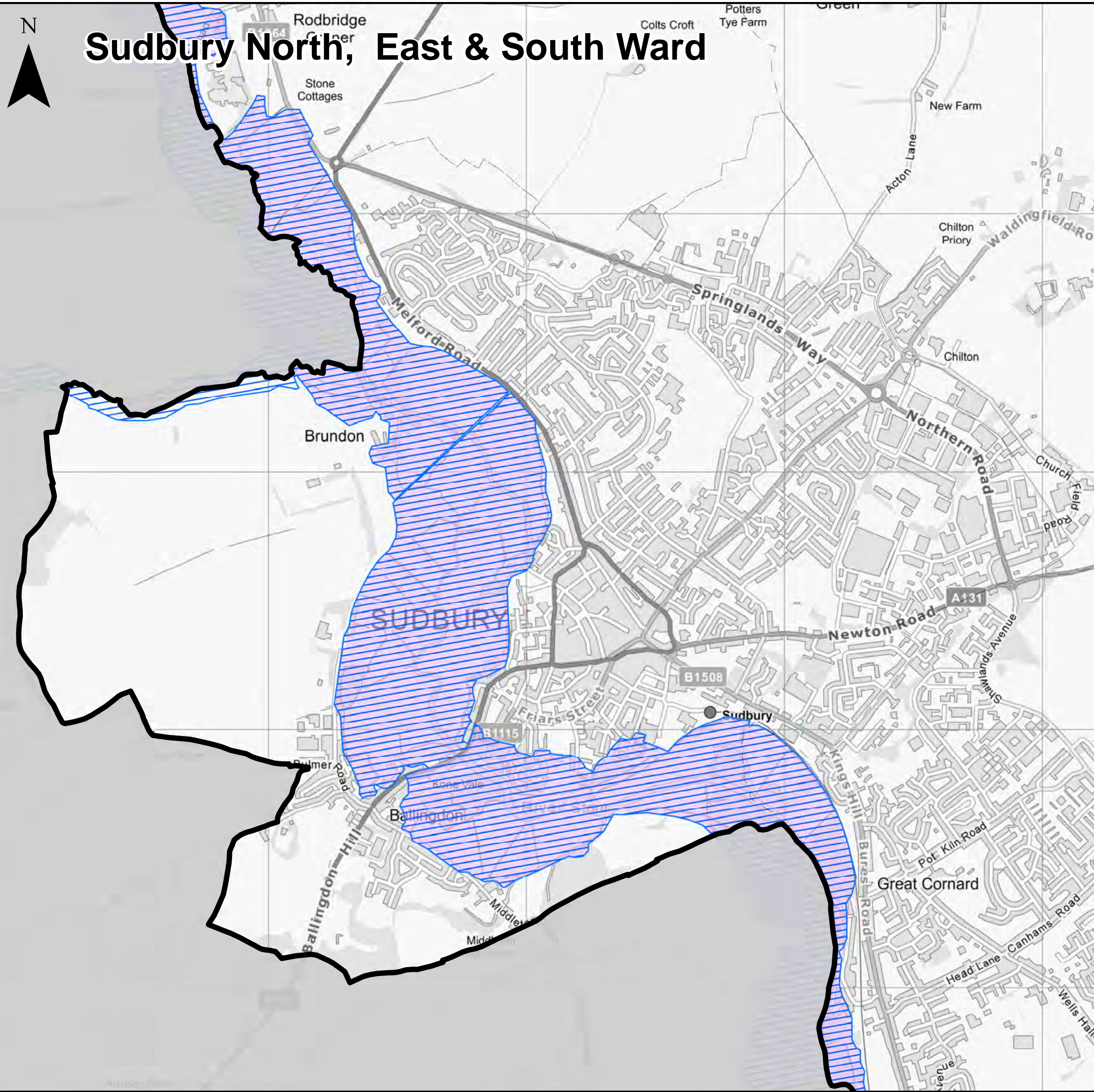
Contains Environment Agency information © Environment Agency and/or database right
 Reproduced from Ordnance Survey mapping with the permission of Ordnance Survey
 on behalf of the Controller of Her Majesty's Stationery Office. © Crown copyright. (2020)
 Unauthorised reproduction infringes Crown copyright and may lead to prosecution or civil proceedings.
 100023274 100017810
 This document is the property of Jeremy Benn Associates Ltd. It shall not be
 reproduced in whole or in part, nor disclosed to a third party, without the permission of
 Jeremy Benn Associates Ltd.

DATE DRAWN:
20/08/2020










Sudbury North, East & South Ward



Legend

-  Babergh District
-  Mid Suffolk District
-  Ward Boundary
-  Flood Alert Areas
-  Flood Warning Areas

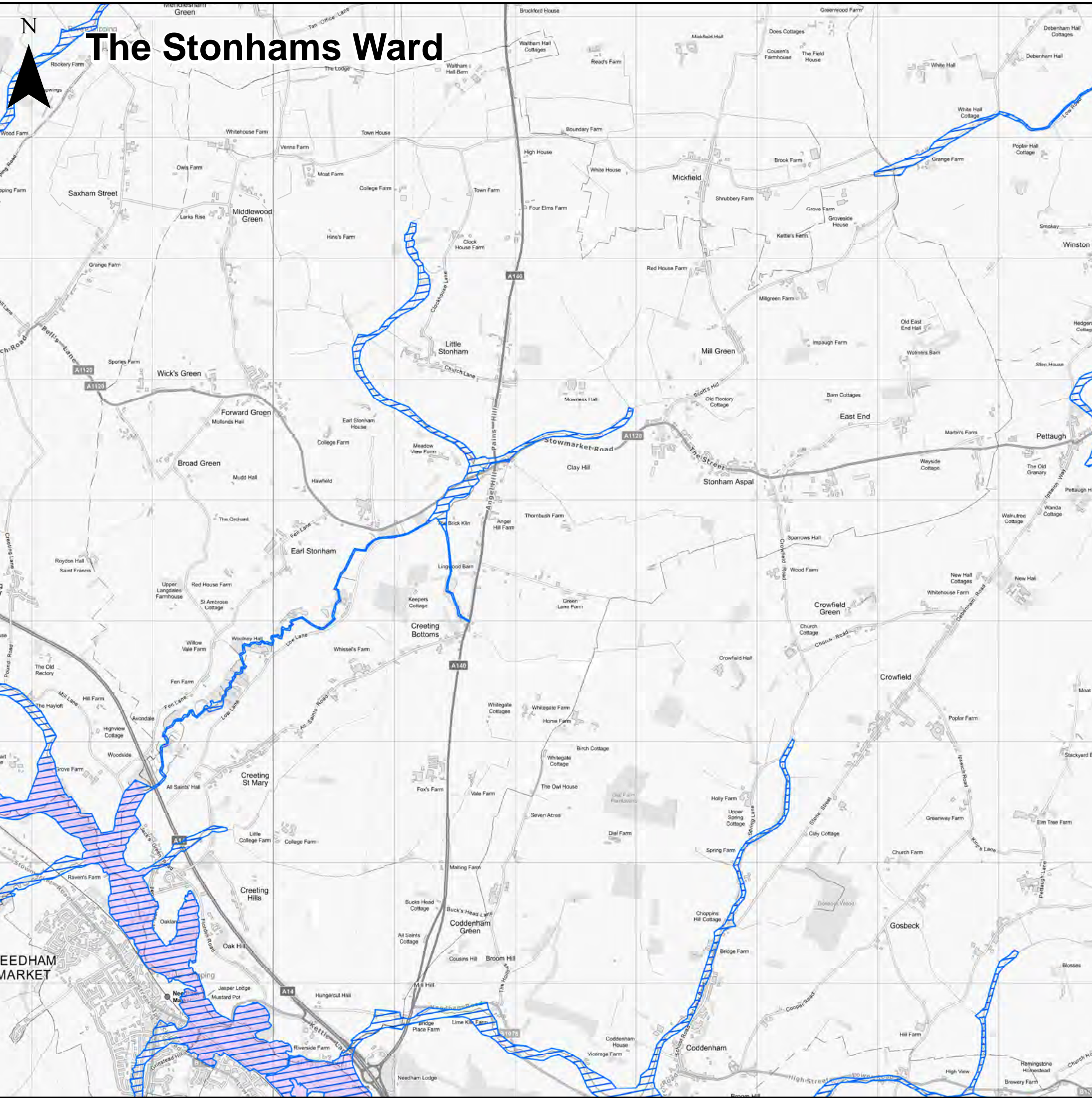


Appendix H - Flood Warning & Alert Areas

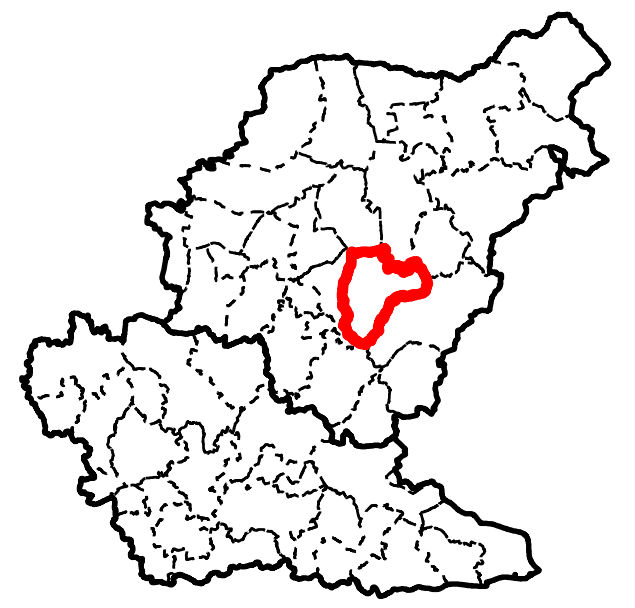
Contains Environment Agency information © Environment Agency and/or database right
 Reproduced from Ordnance Survey mapping with the permission of Ordnance Survey
 on behalf of the Controller of Her Majesty's Stationery Office. © Crown copyright. (2020)
 Unauthorised reproduction infringes Crown copyright and may lead to prosecution or civil proceedings.
 100023274 100017810
 This document is the property of Jeremy Benn Associates Ltd. It shall not be
 reproduced in whole or in part, nor disclosed to a third party, without the permission of
 Jeremy Benn Associates Ltd.

DATE DRAWN:
20/08/2020










The Stonhams Ward



Legend

-  Babergh District
-  Mid Suffolk District
-  Ward Boundary
-  Flood Alert Areas
-  Flood Warning Areas



Appendix H - Flood Warning & Alert Areas

Contains Environment Agency information © Environment Agency and/or database right
 Reproduced from Ordnance Survey mapping with the permission of Ordnance Survey
 on behalf of the Controller of Her Majesty's Stationery Office. © Crown copyright. (2020)
 Unauthorised reproduction infringes Crown copyright and may lead to prosecution or civil proceedings.
 100023274 100017810
 This document is the property of Jeremy Benn Associates Ltd. It shall not be
 reproduced in whole or in part, nor disclosed to a third party, without the permission of
 Jeremy Benn Associates Ltd.

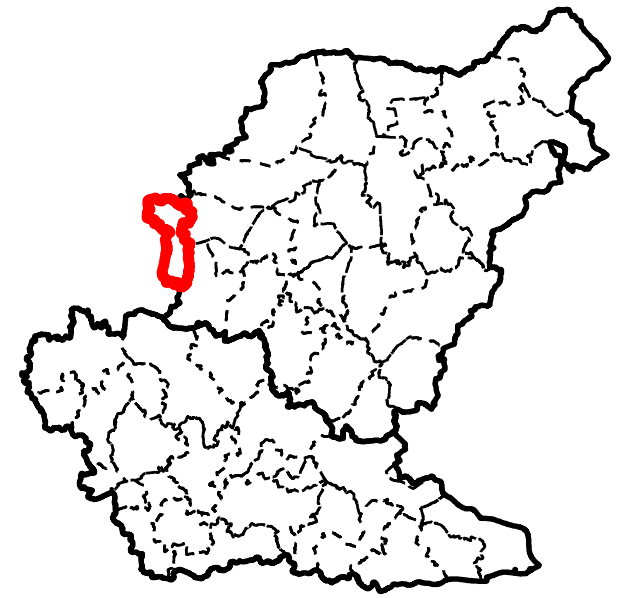
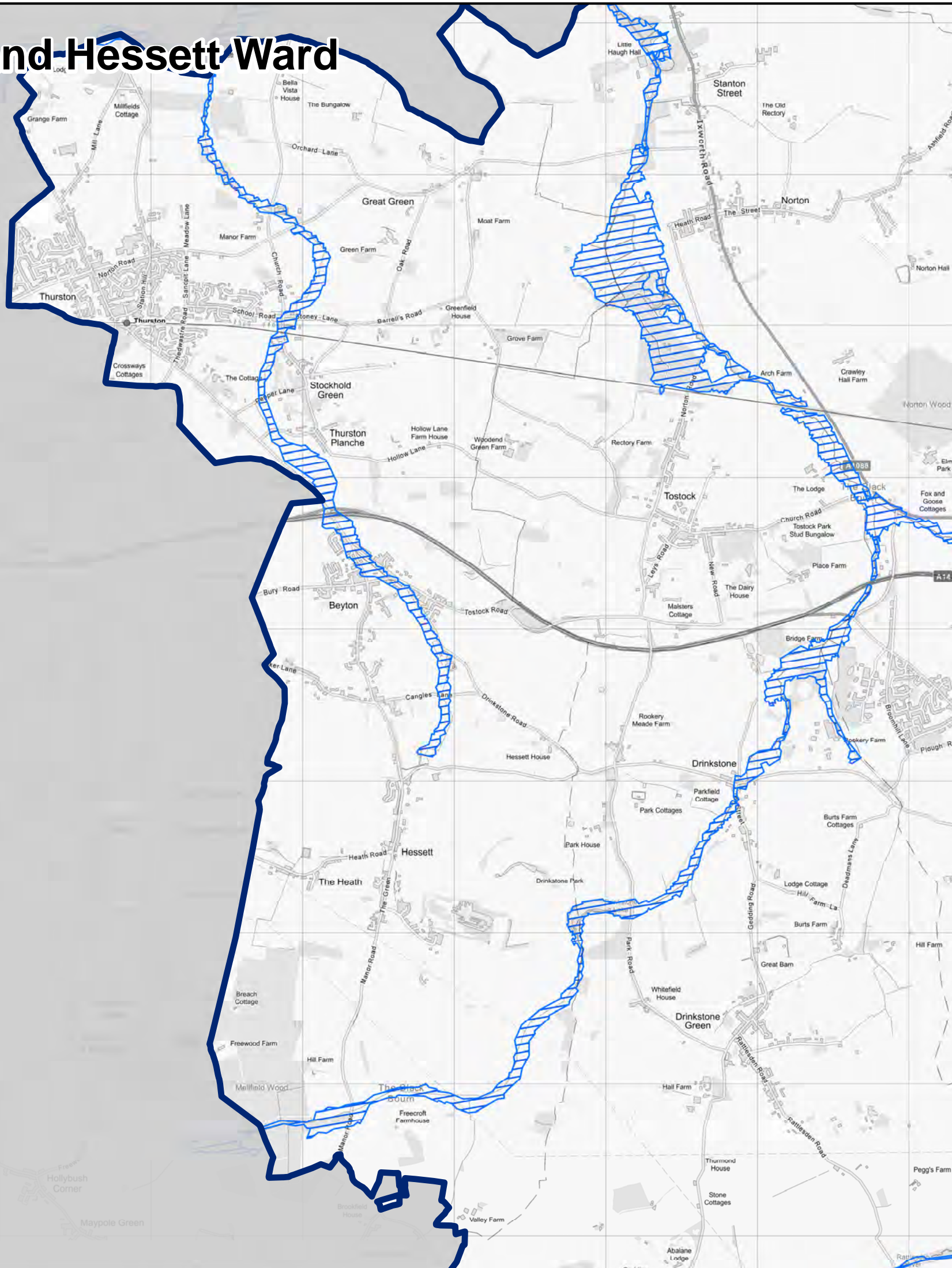
DATE DRAWN:
20/08/2020








NEEDHAM MARKET



Thurston and Hesselset Ward



Legend

-  Babergh District
-  Mid Suffolk District
-  Ward Boundary
-  Flood Alert Areas
-  Flood Warning Areas

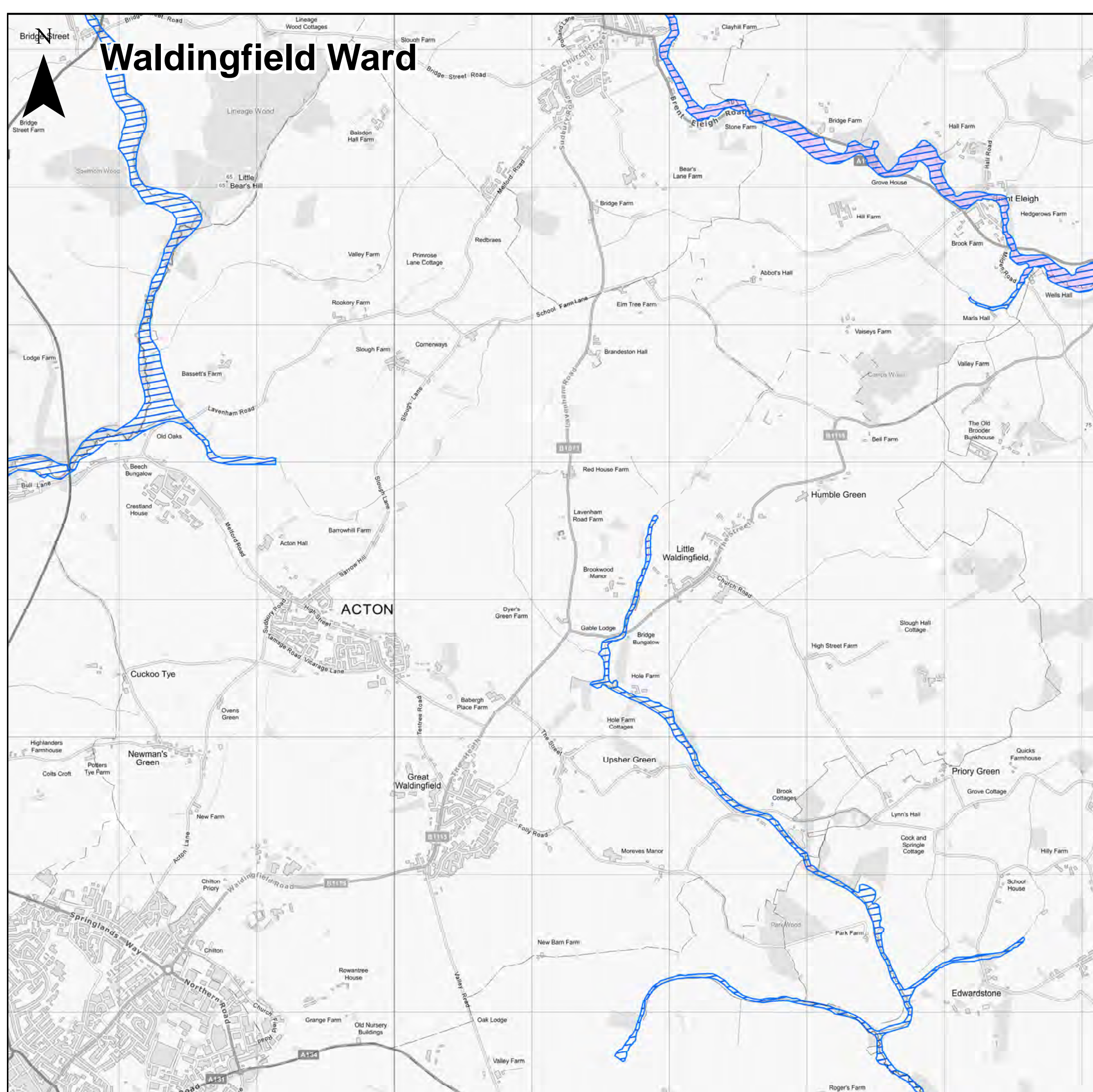


Appendix H - Flood Warning & Alert Areas

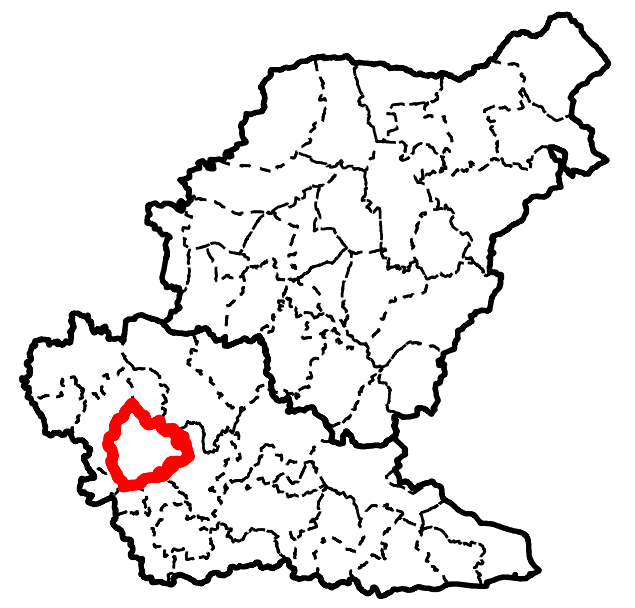
Contains Environment Agency information © Environment Agency and/or database right
 Reproduced from Ordnance Survey mapping with the permission of Ordnance Survey
 on behalf of the Controller of Her Majesty's Stationery Office. © Crown copyright. (2020)
 Unauthorised reproduction infringes Crown copyright and may lead to prosecution or civil proceedings.
 100023274 100017810
 This document is the property of Jeremy Benn Associates Ltd. It shall not be
 reproduced in whole or in part, nor disclosed to a third party, without the permission of
 Jeremy Benn Associates Ltd.

DATE DRAWN:
20/08/2020










Waldingfield Ward



Legend

-  Babergh District
-  Mid Suffolk District
-  Ward Boundary
-  Flood Alert Areas
-  Flood Warning Areas

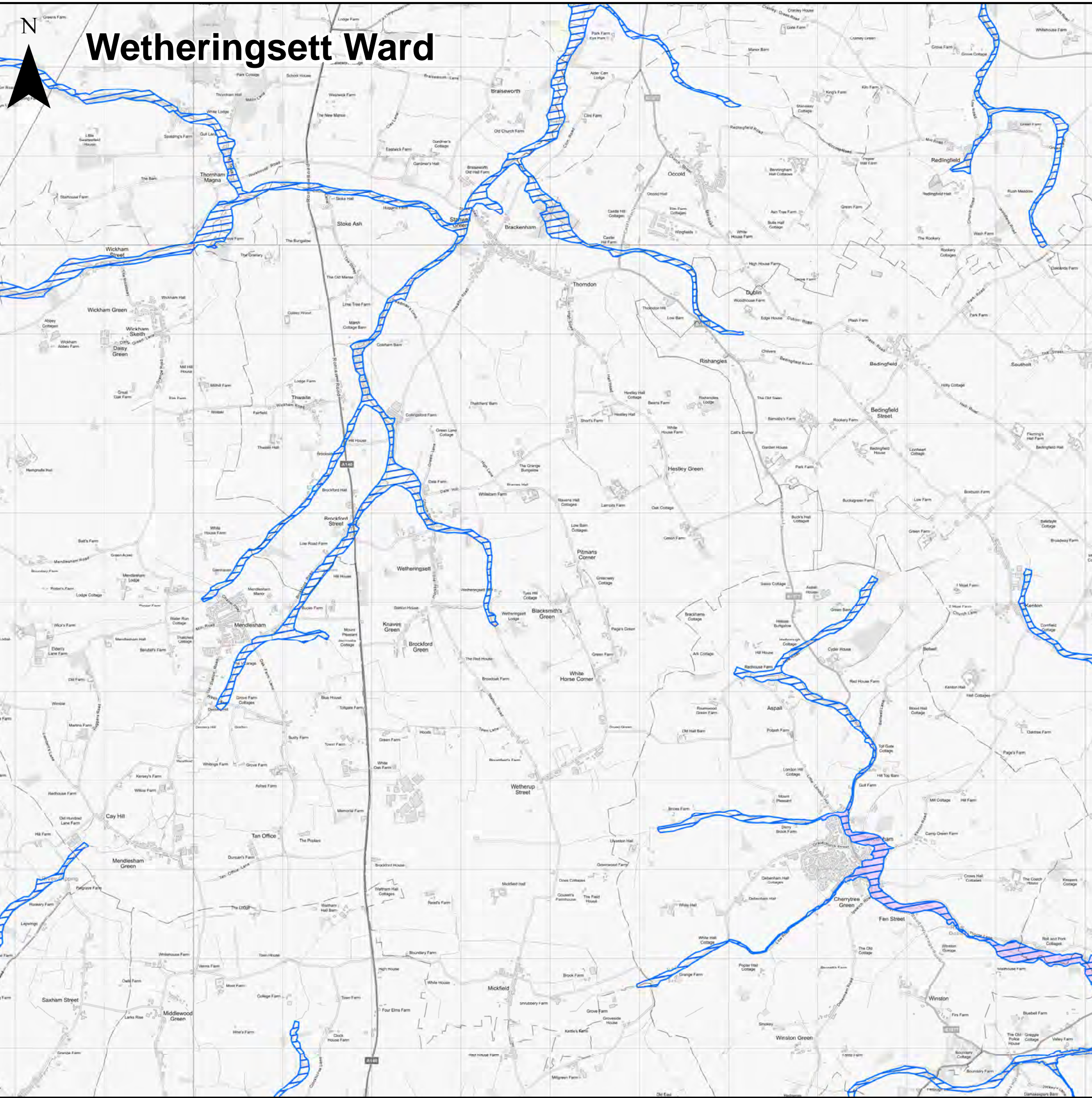


Appendix H - Flood Warning & Alert Areas

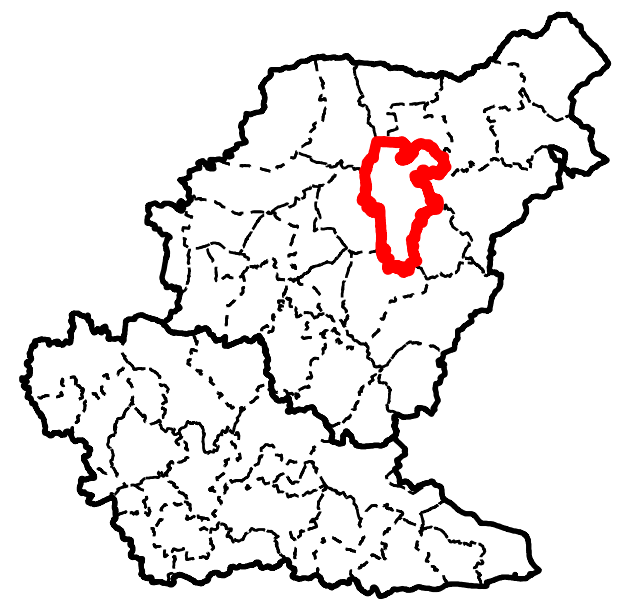
Contains Environment Agency information © Environment Agency and/or database right
 Reproduced from Ordnance Survey mapping with the permission of Ordnance Survey
 on behalf of the Controller of Her Majesty's Stationery Office. © Crown copyright. (2020)
 Unauthorised reproduction infringes Crown copyright and may lead to prosecution or civil proceedings.
 100023274 100017810
 This document is the property of Jeremy Benn Associates Ltd. It shall not be
 reproduced in whole or in part, nor disclosed to a third party, without the permission of
 Jeremy Benn Associates Ltd.

DATE DRAWN:
20/08/2020





Wetheringsett Ward



Legend

- Babergh District
- Mid Suffolk District
- Ward Boundary
- Flood Alert Areas
- Flood Warning Areas

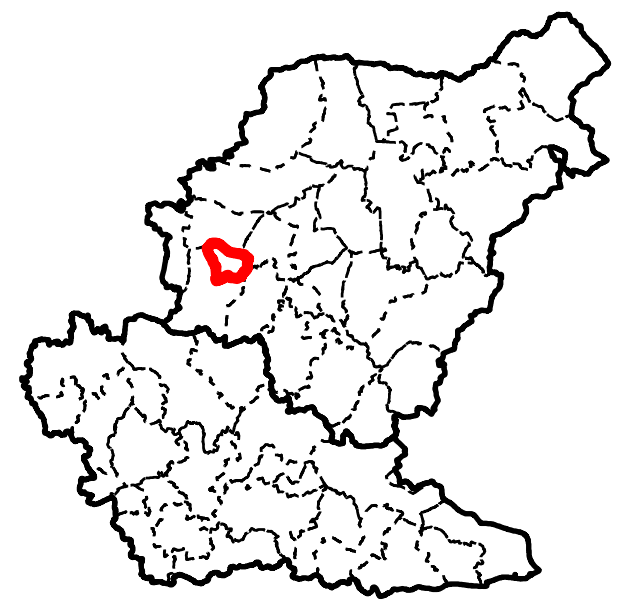
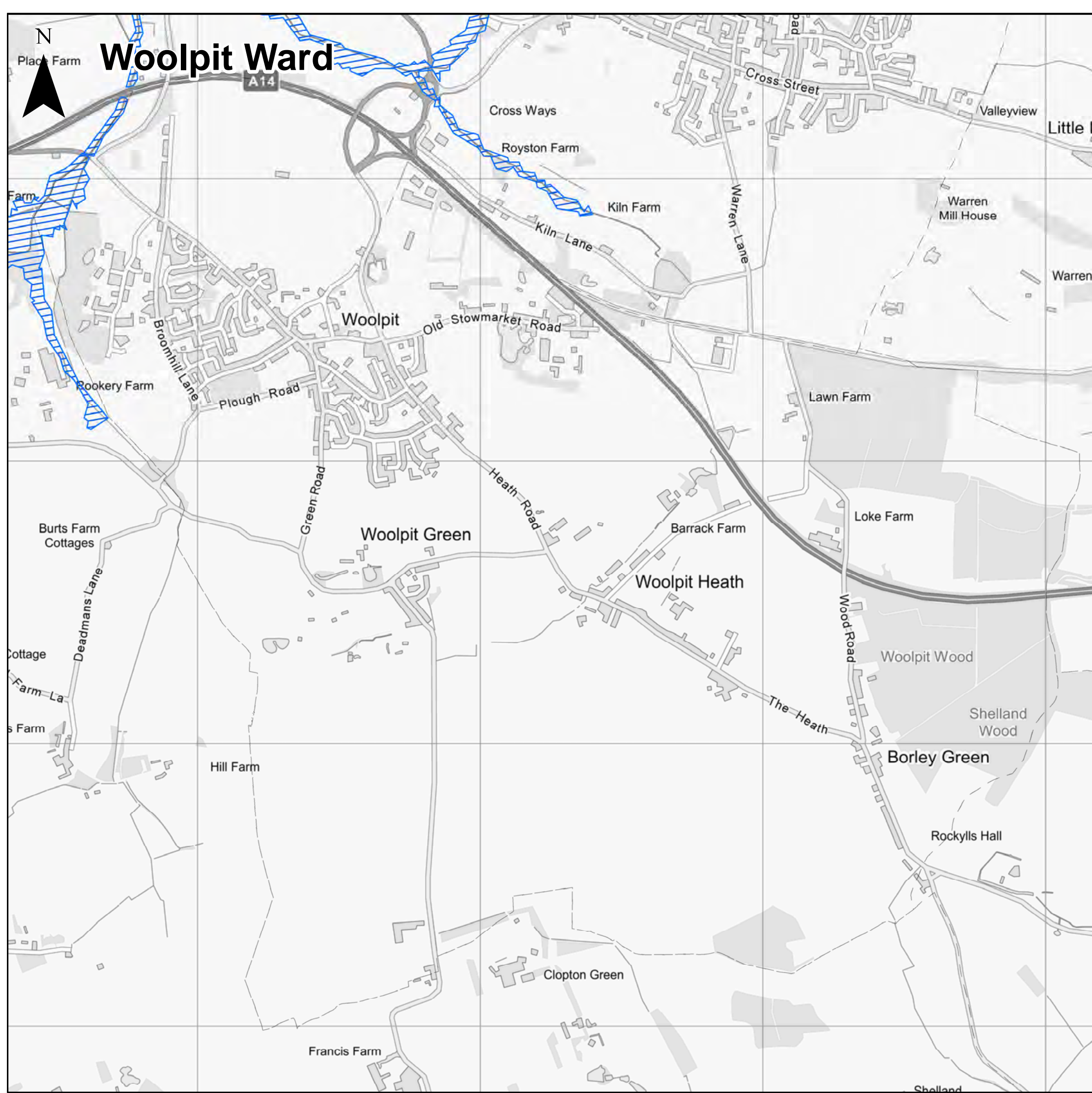


Appendix H - Flood Warning & Alert Areas






Contains Environment Agency information © Environment Agency and/or database right
 Reproduced from Ordnance Survey mapping with the permission of Ordnance Survey
 on behalf of the Controller of Her Majesty's Stationery Office. © Crown copyright. (2020)
 Unauthorised reproduction infringes Crown copyright and may lead to prosecution or civil proceedings.
 100023274 100017810
 This document is the property of Jeremy Benn Associates Ltd. It shall not be
 reproduced in whole or in part, nor disclosed to a third party, without the permission of
 Jeremy Benn Associates Ltd.

DATE DRAWN:
20/08/2020





Legend

-  Babergh District
-  Mid Suffolk District
-  Ward Boundary
-  Flood Alert Areas
-  Flood Warning Areas



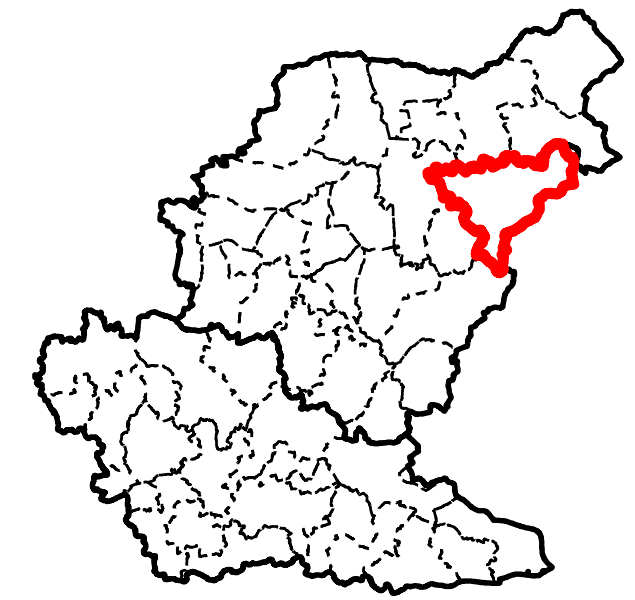
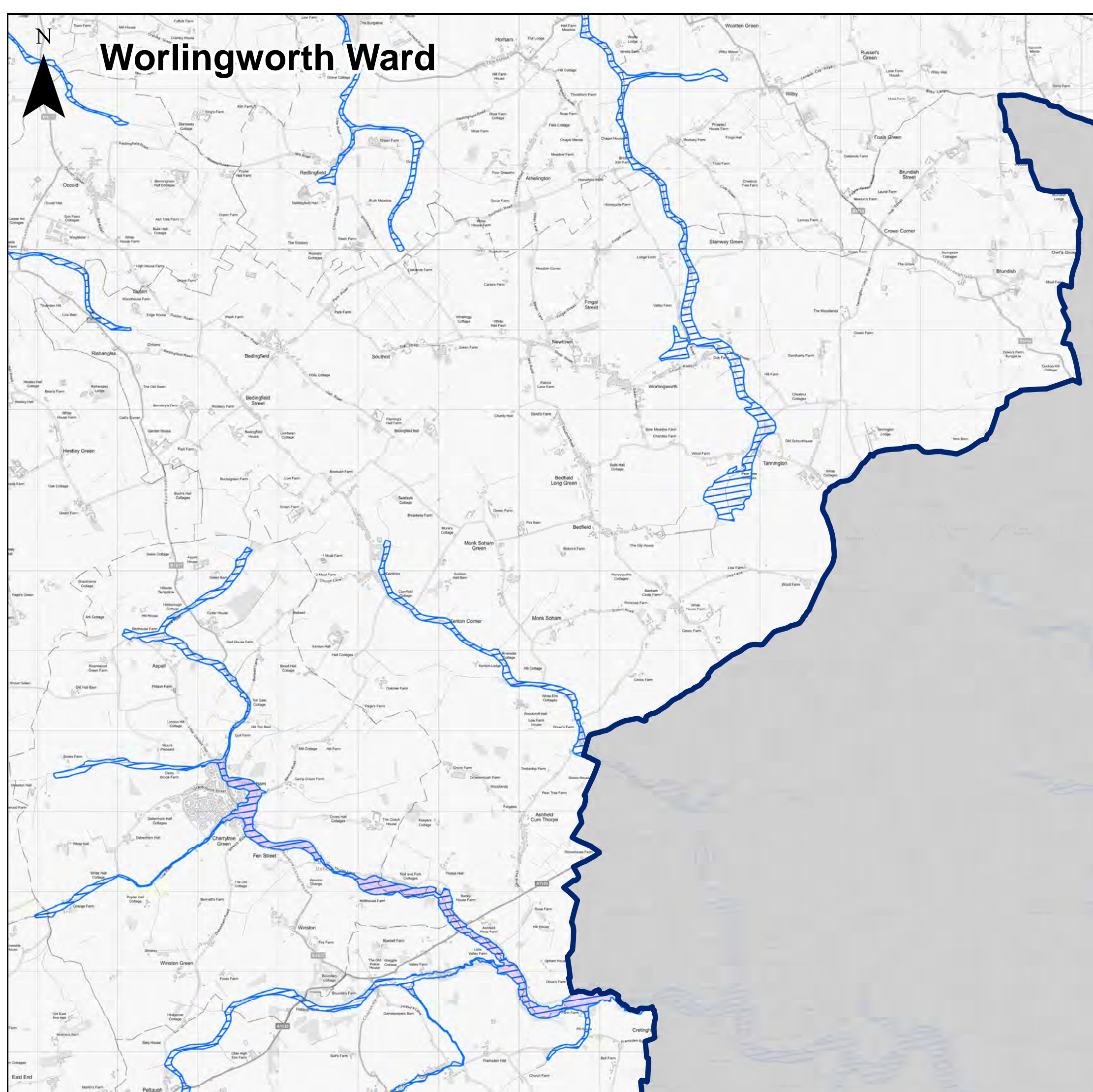
Appendix H - Flood Warning & Alert Areas

Contains Environment Agency information © Environment Agency and/or database right
 Reproduced from Ordnance Survey mapping with the permission of Ordnance Survey
 on behalf of the Controller of Her Majesty's Stationery Office. © Crown copyright. (2020)
 Unauthorised reproduction infringes Crown copyright and may lead to prosecution or civil proceedings.
 100023274 100017810
 This document is the property of Jeremy Benn Associates Ltd. It shall not be
 reproduced in whole or in part, nor disclosed to a third party, without the permission of
 Jeremy Benn Associates Ltd.






DATE DRAWN:
20/08/2020



Worlingworth Ward



Legend

-  Babergh District
-  Mid Suffolk District
-  Ward Boundary
-  Flood Alert Areas
-  Flood Warning Areas



Appendix H - Flood Warning & Alert Areas

Contains Environment Agency information © Environment Agency and/or database right
 Reproduced from Ordnance Survey mapping with the permission of Ordnance Survey
 on behalf of the Controller of Her Majesty's Stationery Office. © Crown copyright. (2020)
 Unauthorised reproduction infringes Crown copyright and may lead to prosecution or civil proceedings.
 100023274 100017810

This document is the property of Jeremy Benn Associates Ltd. It shall not be
 reproduced in whole or in part, nor disclosed to a third party, without the permission of
 Jeremy Benn Associates Ltd.

DATE DRAWN:
20/08/2020



1 Appendix I - Models used in the SFRA

Existing Models were provided by the Environment Agency for the purposes of this SFRA. Models have been re-run with the latest climate change allowances where these were not available and there were proposed development sites within the model domain. If there were no potential development sites in a model domain, then the model has not been re-run as part of the SFRA.

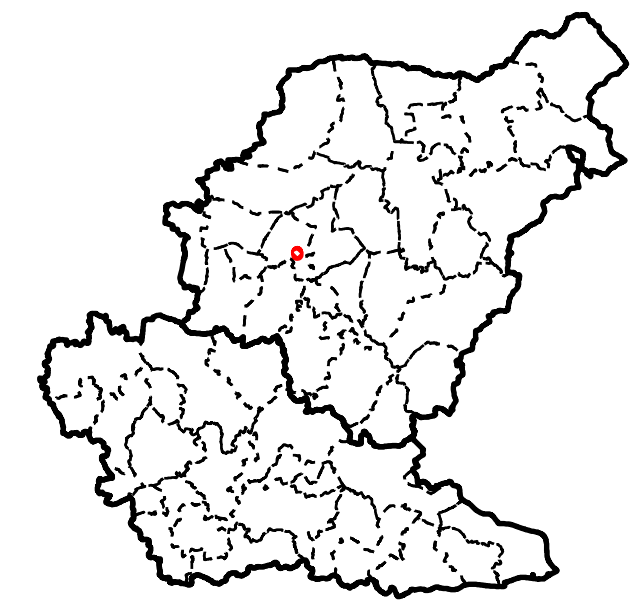
Watercourse	Model details	Model used to map Flood Zone 3b?	Flood Zone 3b with climate change?	Flood Zone 3 (undefended) with climate change?
River Gipping	River Gipping FRS (JBA Consulting 2012)	Yes (1 in 20-year)	35% and 65% climate change scenarios run as part of SFRA	35% and 65% climate change scenarios run as part of SFRA
River Deben	Debenham 2017 (CH2M 2015)	Yes (1 in 20-year)	35% and 65% climate change scenarios run as part of SFRA	35% and 65% climate change scenarios
River Deben	River Deben Model Review (CH2M 2015)	Yes (1 in 20-year)	-	35% and 65% climate change scenarios
River Blyth	Laxfield Hydraulic Modelling (JBA Consulting 2012)	Yes (1 in 25-year)	-	-
River Waveney	Update of Waveney FRS - Eye/Upper model (JBA Consulting 2013)	Yes (1 in 20-year)	35% and 65% climate change scenarios run as part of SFRA	35% and 65% climate change scenarios run as part of SFRA
Chickering Beck	Chickering Beck Restoration 2015 (JBA Consulting 2015)	Yes (1 in 20-year)	-	-
Holbrook Stream	ENS Survey & Model Build 2015 - Holbrook Stream (JBA Consulting 2015)	Yes (1 in 20-year)	-	-
Belstead Brook	ENS Survey & Model Build 2015 - Belstead Brook (JBA Consulting 2015)	Yes (1 in 20-year)	35% and 65% climate change scenarios run as part of SFRA	35% and 65% climate change scenarios run as part of SFRA

Watercourse	Model details	Model used to map Flood Zone 3b?	Flood Zone 3b with climate change?	Flood Zone 3 (undefended) with climate change?
River Gipping	Needham Market FRS 2015 (CH2M 2015)	Yes (1 in 25-year)	-	-
River Glem	ENS Survey & Model Build - River Glem (JBA Consulting 2015)	Yes (1 in 20-year)	-	-
River Box	River Box 2018 (Jacobs 2018)	Yes (1 in 20-year)	-	35% and 65% climate change scenarios
Edgars Farm Ditch	Edgars Farm Ditch (CH2M 2007)	Yes (1 in 25-year)	-	-
Wetherden Stream	Wetherden Stream (2007)	Yes (1 in 25-year)	-	-
River Box	Boxford 2018 (Jacobs 2018)	Yes (1 in 20-year)	-	35% and 65% climate change scenarios
River Stour	River Stour (Lower) (AECOM 2019)	Yes (1 in 20-year)	35% and 65% climate change scenarios run as part of SFRA	35% and 65% climate change scenarios run as part of SFRA
River Stour	River Stour (Middle) (AECOM 2019)	Yes (1 in 20-year)	35% and 65% climate change scenarios run as part of SFRA	35% and 65% climate change scenarios run as part of SFRA
River Stour	River Stour (Upper) (AECOM 2019)	Yes (1 in 20-year)	-	-
River Stour and River Orwell	Stour & Orwell Estuary - Coastal (JBA Consulting 2018)	Yes (1 in 20-year)	UKCP18 RCP8.5 higher central (70th) and upper end (95%) uplifts for 2125 run as part of SFRA	UKCP18 RCP8.5 higher central (70th) and upper end (95%) uplifts for 2125 run as part of SFRA



Land south of Bacton Road, Haughley

SS0004



Legend

- BMSDC Potential Allocation Sites 21-05-2020
- Babergh District
- Mid Suffolk District
- Flood Zone 3
- Fluvial Q100+35% CC (undefended)
- Fluvial Q100+65% CC (undefended)
- Tidal Q200 UKCP18 Higher Central (70%) (undefended)
- Tidal Q200 UKCP18 Upper End (95%) (undefended)
- Flood Zone 2

For the purposes of this SFRA, the latest climate change allowances have been used to consider climate change for Flood Zone 3a, for the undefended scenario. For the fluvial models, this used the peak river flow allowances for the Anglian River Basin District of 35% and 65%. For the tidal models, UKCP18 RCP8.5 higher central (70th) and upper end (95%) uplifts for 2125 have been run. Where the latest climate change allowances were not available for existing models, models have been re-run where there are potential development sites. If there were no potential development sites in a model domain, then the model has not been re-run as part of the SFRA. For the rest of the study area it has been assumed that present Flood Zone 2 represents future Flood Zone 3.



Appendix J - Future Flood Zone 3a

Contains Environment Agency information © Environment Agency and/or database right
 Reproduced from Ordnance Survey mapping with the permission of Ordnance Survey on behalf of the Controller of Her Majesty's Stationery Office. © Crown copyright. (2020)
 Unauthorised reproduction infringes Crown copyright and may lead to prosecution or civil proceedings.
 100023274 100017810
 This document is the property of Jeremy Benn Associates Ltd. It shall not be reproduced in whole or in part, nor disclosed to a third party, without the permission of Jeremy Benn Associates Ltd.

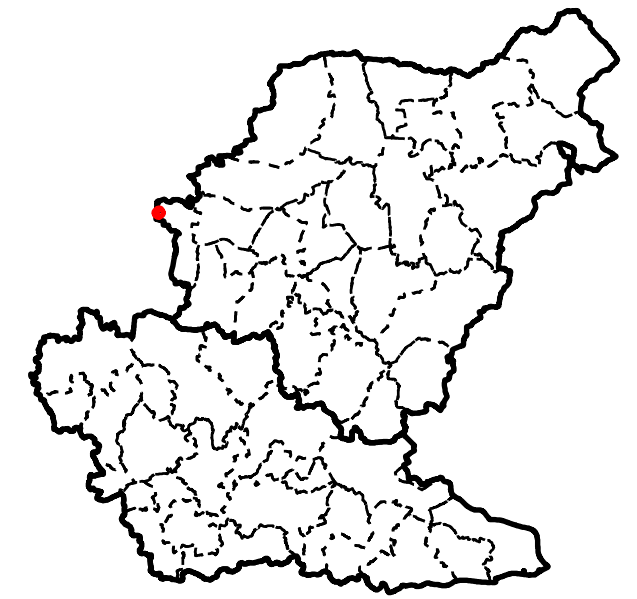
DATE DRAWN:
20/08/2020














Land west of Barton Road, Thurston

SS0006



Legend

-  BMSDC Potential Allocation Sites 21-05-2020
-  Babergh District
-  Mid Suffolk District
-  Flood Zone 3
-  Fluvial Q100+35% CC (undefended)
-  Fluvial Q100+65% CC (undefended)
-  Tidal Q200 UKCP18 Higher Central (70%) (undefended)
-  Tidal Q200 UKCP18 Upper End (95%) (undefended)
-  Flood Zone 2

For the purposes of this SFRA, the latest climate change allowances have been used to consider climate change for Flood Zone 3a, for the undefended scenario. For the fluvial models, this used the peak river flow allowances for the Anglian River Basin District of 35% and 65%. For the tidal models, UKCP18 RCP8.5 higher central (70th) and upper end (95%) uplifts for 2125 have been run. Where the latest climate change allowances were not available for existing models, models have been re-run where there are potential development sites. If there were no potential development sites in a model domain, then the model has not been re-run as part of the SFRA. For the rest of the study area it has been assumed that present Flood Zone 2 represents future Flood Zone 3.



Appendix J - Future Flood Zone 3a

Contains Environment Agency information © Environment Agency and/or database right
 Reproduced from Ordnance Survey mapping with the permission of Ordnance Survey on behalf of the Controller of Her Majesty's Stationery Office. © Crown copyright. (2020)
 Unauthorised reproduction infringes Crown copyright and may lead to prosecution or civil proceedings.
 100023274 100017810
 This document is the property of Jeremy Benn Associates Ltd. It shall not be reproduced in whole or in part, nor disclosed to a third party, without the permission of Jeremy Benn Associates Ltd.

DATE DRAWN:
20/08/2020















Land south of Barrells Road, Thurston

SS0008



Legend

-  BMSDC Potential Allocation Sites 21-05-2020
-  Babergh District
-  Mid Suffolk District
-  Flood Zone 3
-  Fluvial Q100+35% CC (undefended)
-  Fluvial Q100+65% CC (undefended)
-  Tidal Q200 UKCP18 Higher Central (70%) (undefended)
-  Tidal Q200 UKCP18 Upper End (95%) (undefended)
-  Flood Zone 2



For the purposes of this SFRA, the latest climate change allowances have been used to consider climate change for Flood Zone 3a, for the undefended scenario. For the fluvial models, this used the peak river flow allowances for the Anglian River Basin District of 35% and 65%. For the tidal models, UKCP18 RCP8.5 higher central (70th) and upper end (95%) uplifts for 2125 have been run.

Where the latest climate change allowances were not available for existing models, models have been re-run where there are potential development sites. If there were no potential development sites in a model domain, then the model has not been re-run as part of the SFRA. For the rest of the study area it has been assumed that present Flood Zone 2 represents future Flood Zone 3.



Appendix J - Future Flood Zone 3a

Contains Environment Agency information © Environment Agency and/or database right
 Reproduced from Ordnance Survey mapping with the permission of Ordnance Survey on behalf of the Controller of Her Majesty's Stationery Office. © Crown copyright. (2020)
 Unauthorised reproduction infringes Crown copyright and may lead to prosecution or civil proceedings.
 100023274 100017810
 This document is the property of Jeremy Benn Associates Ltd. It shall not be reproduced in whole or in part, nor disclosed to a third party, without the permission of Jeremy Benn Associates Ltd.

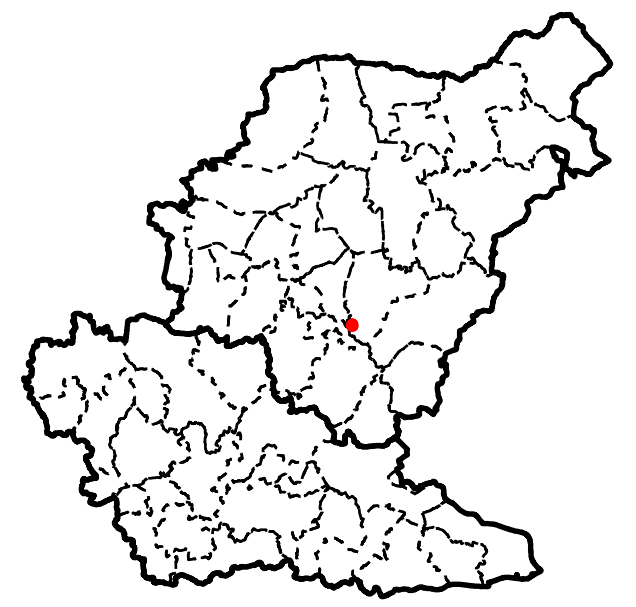
DATE DRAWN:
20/08/2020














Land between Jack's Green Road and A14, Creeting St Mary

SS0009



Legend

-  BMSDC Potential Allocation Sites 21-05-2020
-  Babergh District
-  Mid Suffolk District
-  Flood Zone 3
-  Fluvial Q100+35% CC (undefended)
-  Fluvial Q100+65% CC (undefended)
-  Tidal Q200 UKCP18 Higher Central (70%) (undefended)
-  Tidal Q200 UKCP18 Upper End (95%) (undefended)
-  Flood Zone 2

For the purposes of this SFRA, the latest climate change allowances have been used to consider climate change for Flood Zone 3a, for the undefended scenario. For the fluvial models, this used the peak river flow allowances for the Anglian River Basin District of 35% and 65%. For the tidal models, UKCP18 RCP8.5 higher central (70th) and upper end (95%) uplifts for 2125 have been run. Where the latest climate change allowances were not available for existing models, models have been re-run where there are potential development sites. If there were no potential development sites in a model domain, then the model has not been re-run as part of the SFRA. For the rest of the study area it has been assumed that present Flood Zone 2 represents future Flood Zone 3.



Appendix J - Future Flood Zone 3a

Contains Environment Agency information © Environment Agency and/or database right
 Reproduced from Ordnance Survey mapping with the permission of Ordnance Survey on behalf of the Controller of Her Majesty's Stationery Office. © Crown copyright. (2020)
 Unauthorised reproduction infringes Crown copyright and may lead to prosecution or civil proceedings.
 100023274 100017810
 This document is the property of Jeremy Benn Associates Ltd. It shall not be reproduced in whole or in part, nor disclosed to a third party, without the permission of Jeremy Benn Associates Ltd.

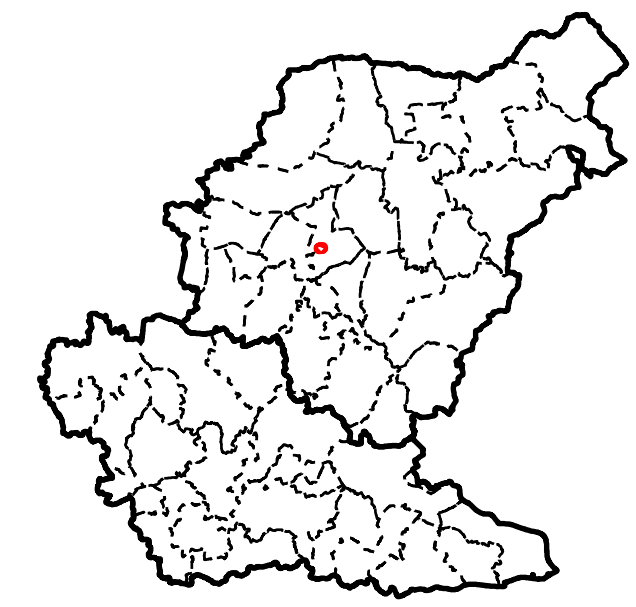
DATE DRAWN:
20/08/2020





Land north of Falconer Avenue, Old Newton

SS0012



Legend

- BMSDC Potential Allocation Sites 21-05-2020
- Babergh District
- Mid Suffolk District
- Flood Zone 3
- Fluvial Q100+35% CC (undefended)
- Fluvial Q100+65% CC (undefended)
- Tidal Q200 UKCP18 Higher Central (70%) (undefended)
- Tidal Q200 UKCP18 Upper End (95%) (undefended)
- Flood Zone 2

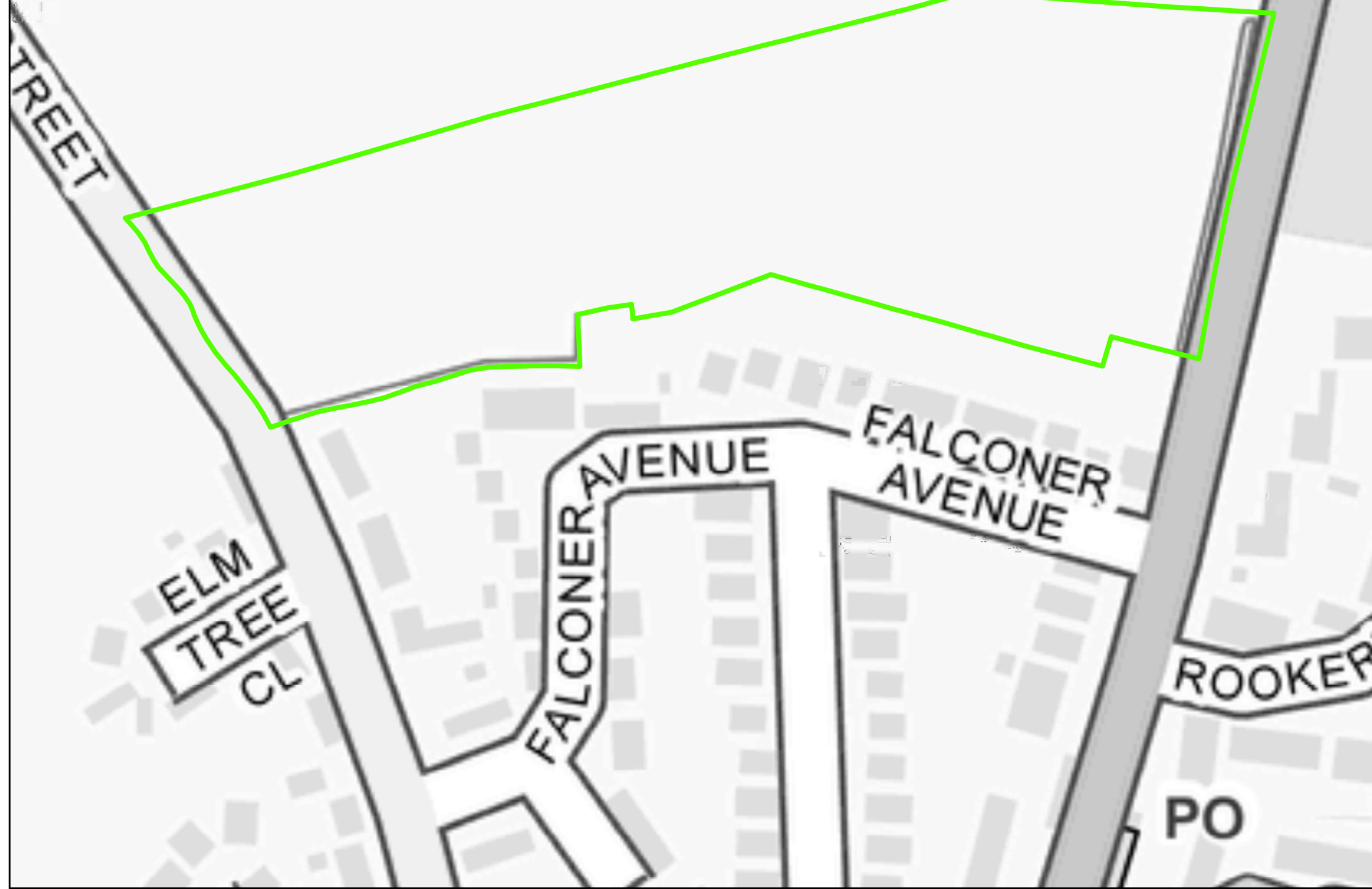
For the purposes of this SFRA, the latest climate change allowances have been used to consider climate change for Flood Zone 3a, for the undefended scenario. For the fluvial models, this used the peak river flow allowances for the Anglian River Basin District of 35% and 65%. For the tidal models, UKCP18 RCP8.5 higher central (70th) and upper end (95%) uplifts for 2125 have been run. Where the latest climate change allowances were not available for existing models, models have been re-run where there are potential development sites. If there were no potential development sites in a model domain, then the model has not been re-run as part of the SFRA. For the rest of the study area it has been assumed that present Flood Zone 2 represents future Flood Zone 3.



Appendix J - Future Flood Zone 3a

Contains Environment Agency information © Environment Agency and/or database right
 Reproduced from Ordnance Survey mapping with the permission of Ordnance Survey on behalf of the Controller of Her Majesty's Stationery Office. © Crown copyright. (2020)
 Unauthorised reproduction infringes Crown copyright and may lead to prosecution or civil proceedings.
 100023274 100017810
 This document is the property of Jeremy Benn Associates Ltd. It shall not be reproduced in whole or in part, nor disclosed to a third party, without the permission of Jeremy Benn Associates Ltd.

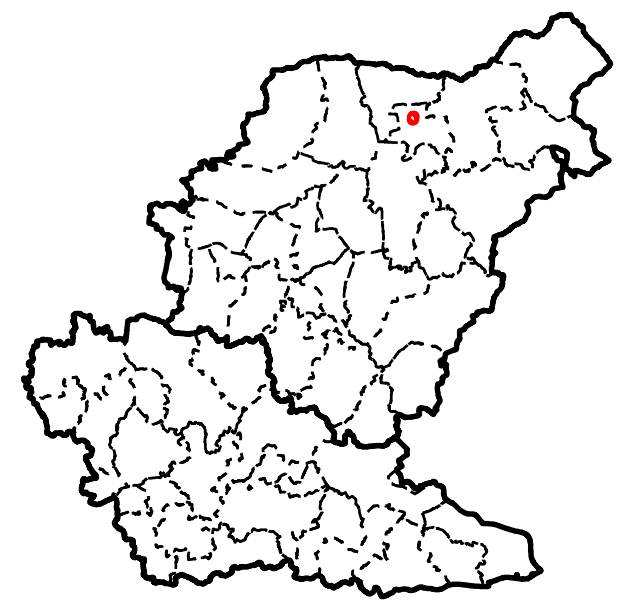
DATE DRAWN:
20/08/2020





Land north of Maple Way, Eye


SS0014



Legend

- BMSDC Potential Allocation Sites 21-05-2020
- Babergh District
- Mid Suffolk District
- Flood Zone 3
- Fluvial Q100+35% CC (undefended)
- Fluvial Q100+65% CC (undefended)
- Tidal Q200 UKCP18 Higher Central (70%) (undefended)
- Tidal Q200 UKCP18 Upper End (95%) (undefended)
- Flood Zone 2

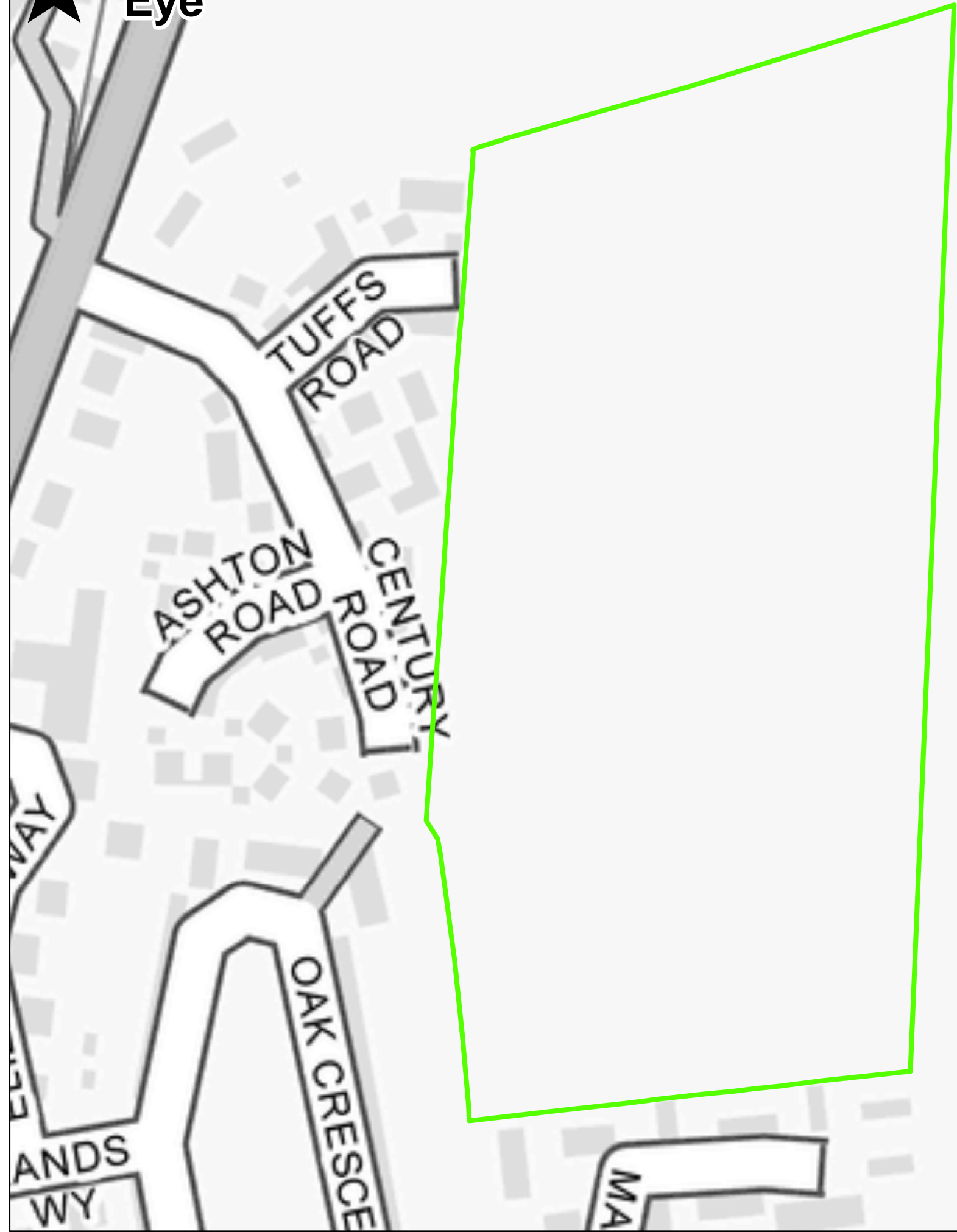
For the purposes of this SFRA, the latest climate change allowances have been used to consider climate change for Flood Zone 3a, for the undefended scenario. For the fluvial models, this used the peak river flow allowances for the Anglian River Basin District of 35% and 65%. For the tidal models, UKCP18 RCP8.5 higher central (70th) and upper end (95%) uplifts for 2125 have been run. Where the latest climate change allowances were not available for existing models, models have been re-run where there are potential development sites. If there were no potential development sites in a model domain, then the model has not been re-run as part of the SFRA. For the rest of the study area it has been assumed that present Flood Zone 2 represents future Flood Zone 3.



Appendix J - Future Flood Zone 3a

Contains Environment Agency information © Environment Agency and/or database right
 Reproduced from Ordnance Survey mapping with the permission of Ordnance Survey on behalf of the Controller of Her Majesty's Stationery Office. © Crown copyright. (2020)
 Unauthorised reproduction infringes Crown copyright and may lead to prosecution or civil proceedings.
 100023274 100017810
 This document is the property of Jeremy Benn Associates Ltd. It shall not be reproduced in whole or in part, nor disclosed to a third party, without the permission of Jeremy Benn Associates Ltd.

DATE DRAWN:
20/08/2020



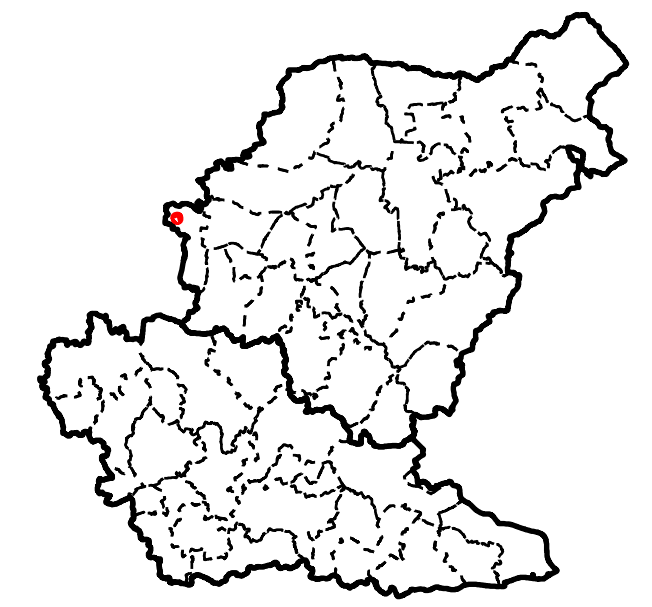


Land west of Meadow Lane, Thurston










SS0019

MEADOW LANE

RYLANDS
CL



Legend

-  BMSDC Potential Allocation Sites 21-05-2020
-  Babergh District
-  Mid Suffolk District
-  Flood Zone 3
-  Fluvial Q100+35% CC (undefended)
-  Fluvial Q100+65% CC (undefended)
-  Tidal Q200 UKCP18 Higher Central (70%) (undefended)
-  Tidal Q200 UKCP18 Upper End (95%) (undefended)
-  Flood Zone 2

For the purposes of this SFRA, the latest climate change allowances have been used to consider climate change for Flood Zone 3a, for the undefended scenario. For the fluvial models, this used the peak river flow allowances for the Anglian River Basin District of 35% and 65%. For the tidal models, UKCP18 RCP8.5 higher central (70th) and upper end (95%) uplifts for 2125 have been run.

Where the latest climate change allowances were not available for existing models, models have been re-run where there are potential development sites. If there were no potential development sites in a model domain, then the model has not been re-run as part of the SFRA. For the rest of the study area it has been assumed that present Flood Zone 2 represents future Flood Zone 3.



Appendix J - Future Flood Zone 3a

Contains Environment Agency information © Environment Agency and/or database right
 Reproduced from Ordnance Survey mapping with the permission of Ordnance Survey on behalf of the Controller of Her Majesty's Stationery Office. © Crown copyright. (2020)
 Unauthorised reproduction infringes Crown copyright and may lead to prosecution or civil proceedings.
 100023274 100017810

This document is the property of Jeremy Benn Associates Ltd. It shall not be reproduced in whole or in part, nor disclosed to a third party, without the permission of Jeremy Benn Associates Ltd.

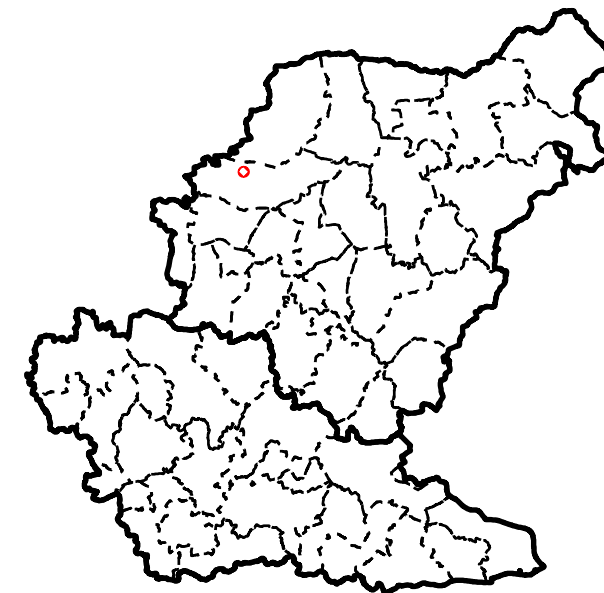
DATE DRAWN:
20/08/2020














Land south of The Broadway, Badwell Ash

SS0020



Legend

-  BMSDC Potential Allocation Sites 21-05-2020
-  Babergh District
-  Mid Suffolk District
-  Flood Zone 3
-  Fluvial Q100+35% CC (undefended)
-  Fluvial Q100+65% CC (undefended)
-  Tidal Q200 UKCP18 Higher Central (70%) (undefended)
-  Tidal Q200 UKCP18 Upper End (95%) (undefended)
-  Flood Zone 2

For the purposes of this SFRA, the latest climate change allowances have been used to consider climate change for Flood Zone 3a, for the undefended scenario. For the fluvial models, this used the peak river flow allowances for the Anglian River Basin District of 35% and 65%. For the tidal models, UKCP18 RCP8.5 higher central (70th) and upper end (95%) uplifts for 2125 have been run. Where the latest climate change allowances were not available for existing models, models have been re-run where there are potential development sites. If there were no potential development sites in a model domain, then the model has not been re-run as part of the SFRA. For the rest of the study area it has been assumed that present Flood Zone 2 represents future Flood Zone 3.

0 5 10 20
Metres

Appendix J - Future Flood Zone 3a

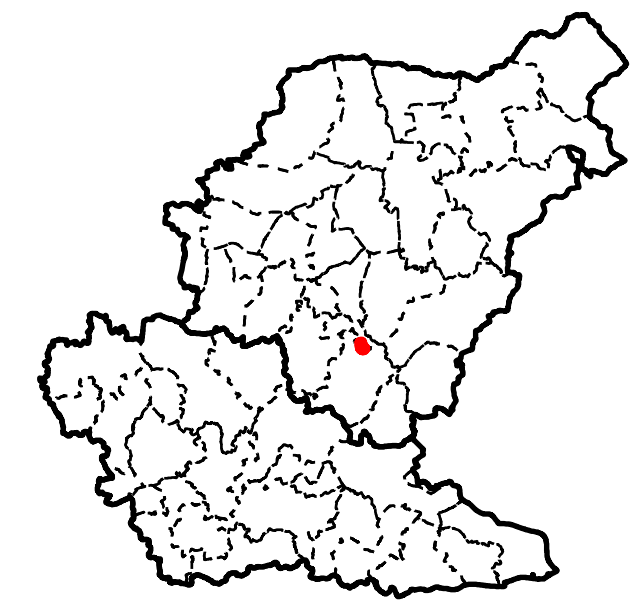
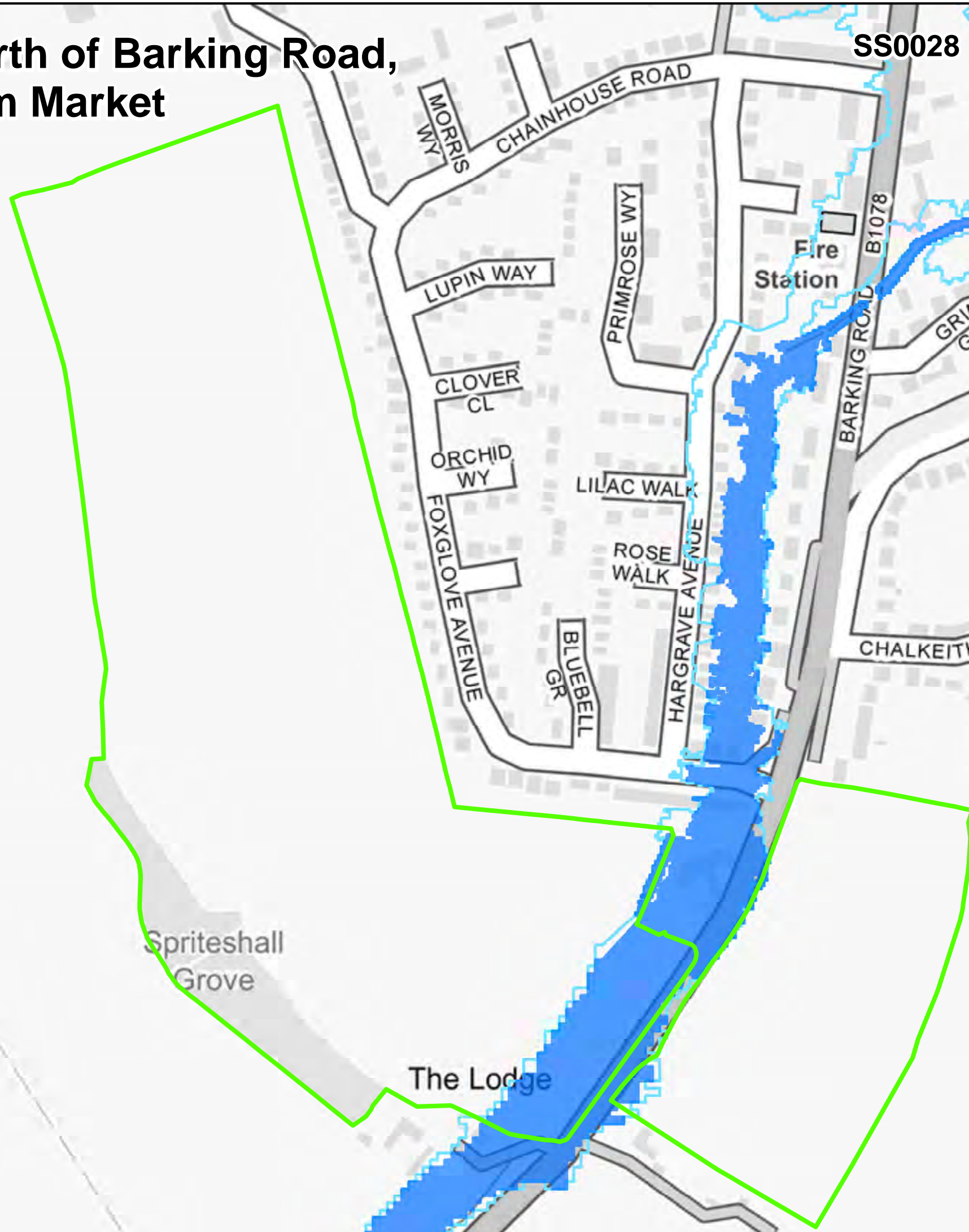
Contains Environment Agency information © Environment Agency and/or database right
 Reproduced from Ordnance Survey mapping with the permission of Ordnance Survey on behalf of the Controller of Her Majesty's Stationery Office. © Crown copyright. (2020)
 Unauthorised reproduction infringes Crown copyright and may lead to prosecution or civil proceedings.
 100023274 100017810
 This document is the property of Jeremy Benn Associates Ltd. It shall not be reproduced in whole or in part, nor disclosed to a third party, without the permission of Jeremy Benn Associates Ltd.

DATE DRAWN:
20/08/2020





Land north of Barking Road, Needham Market



Legend

- BMSDC Potential Allocation Sites 21-05-2020
- Babergh District
- Mid Suffolk District
- Flood Zone 3
- Fluvial Q100+35% CC (undefended)
- Fluvial Q100+65% CC (undefended)
- Tidal Q200 UKCP18 Higher Central (70%) (undefended)
- Tidal Q200 UKCP18 Upper End (95%) (undefended)
- Flood Zone 2

For the purposes of this SFRA, the latest climate change allowances have been used to consider climate change for Flood Zone 3a, for the undefended scenario. For the fluvial models, this used the peak river flow allowances for the Anglian River Basin District of 35% and 65%. For the tidal models, UKCP18 RCP8.5 higher central (70th) and upper end (95%) uplifts for 2125 have been run. Where the latest climate change allowances were not available for existing models, models have been re-run where there are potential development sites. If there were no potential development sites in a model domain, then the model has not been re-run as part of the SFRA. For the rest of the study area it has been assumed that present Flood Zone 2 represents future Flood Zone 3.



Appendix J - Future Flood Zone 3a

Contains Environment Agency information © Environment Agency and/or database right
 Reproduced from Ordnance Survey mapping with the permission of Ordnance Survey on behalf of the Controller of Her Majesty's Stationery Office. © Crown copyright. (2020)
 Unauthorised reproduction infringes Crown copyright and may lead to prosecution or civil proceedings.
 100023274 100017810
 This document is the property of Jeremy Benn Associates Ltd. It shall not be reproduced in whole or in part, nor disclosed to a third party, without the permission of Jeremy Benn Associates Ltd.

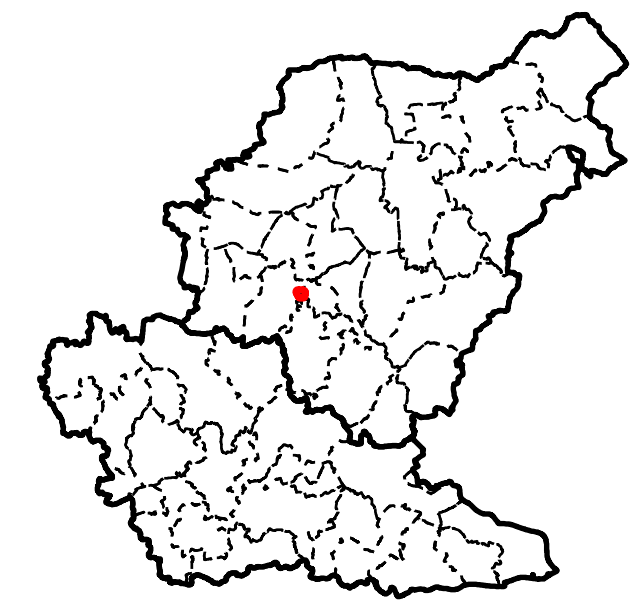
DATE DRAWN:
20/08/2020





N
 ↑
**Land south of Union Road,
 Stowmarket**

SS0029



Legend

- BMSDC Potential Allocation Sites 21-05-2020
- Babergh District
- Mid Suffolk District
- Flood Zone 3
- Fluvial Q100+35% CC (undefended)
- Fluvial Q100+65% CC (undefended)
- Tidal Q200 UKCP18 Higher Central (70%) (undefended)
- Tidal Q200 UKCP18 Upper End (95%) (undefended)
- Flood Zone 2

For the purposes of this SFRA, the latest climate change allowances have been used to consider climate change for Flood Zone 3a, for the undefended scenario. For the fluvial models, this used the peak river flow allowances for the Anglian River Basin District of 35% and 65%. For the tidal models, UKCP18 RCP8.5 higher central (70th) and upper end (95%) uplifts for 2125 have been run. Where the latest climate change allowances were not available for existing models, models have been re-run where there are potential development sites. If there were no potential development sites in a model domain, then the model has not been re-run as part of the SFRA. For the rest of the study area it has been assumed that present Flood Zone 2 represents future Flood Zone 3.



Appendix J - Future Flood Zone 3a

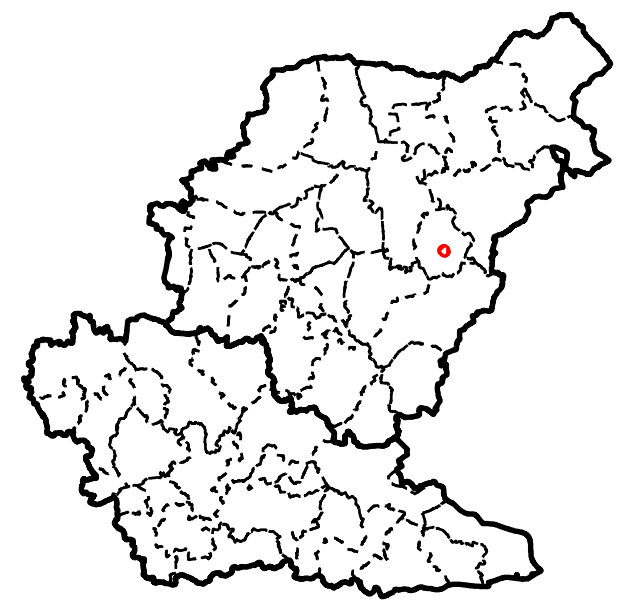
Contains Environment Agency information © Environment Agency and/or database right
 Reproduced from Ordnance Survey mapping with the permission of Ordnance Survey
 on behalf of the Controller of Her Majesty's Stationery Office. © Crown copyright. (2020)
 Unauthorised reproduction infringes Crown copyright and may lead to prosecution or civil proceedings.
 100023274 100017810
 This document is the property of Jeremy Benn Associates Ltd. It shall not be
 reproduced in whole or in part, nor disclosed to a third party, without the permission of
 Jeremy Benn Associates Ltd.

DATE DRAWN:
20/08/2020














SS0031



Legend

-  BMSDC Potential Allocation Sites 21-05-2020
-  Babergh District
-  Mid Suffolk District
-  Flood Zone 3
-  Fluvial Q100+35% CC (undefended)
-  Fluvial Q100+65% CC (undefended)
-  Tidal Q200 UKCP18 Higher Central (70%) (undefended)
-  Tidal Q200 UKCP18 Upper End (95%) (undefended)
-  Flood Zone 2

For the purposes of this SFRA, the latest climate change allowances have been used to consider climate change for Flood Zone 3a, for the undefended scenario. For the fluvial models, this used the peak river flow allowances for the Anglian River Basin District of 35% and 65%. For the tidal models, UKCP18 RCP8.5 higher central (70th) and upper end (95%) uplifts for 2125 have been run. Where the latest climate change allowances were not available for existing models, models have been re-run where there are potential development sites. If there were no potential development sites in a model domain, then the model has not been re-run as part of the SFRA. For the rest of the study area it has been assumed that present Flood Zone 2 represents future Flood Zone 3.



Appendix J - Future Flood Zone 3a

Contains Environment Agency information © Environment Agency and/or database right
 Reproduced from Ordnance Survey mapping with the permission of Ordnance Survey on behalf of the Controller of Her Majesty's Stationery Office. © Crown copyright. (2020)
 Unauthorised reproduction infringes Crown copyright and may lead to prosecution or civil proceedings.
 100023274 100017810
 This document is the property of Jeremy Benn Associates Ltd. It shall not be reproduced in whole or in part, nor disclosed to a third party, without the permission of Jeremy Benn Associates Ltd.

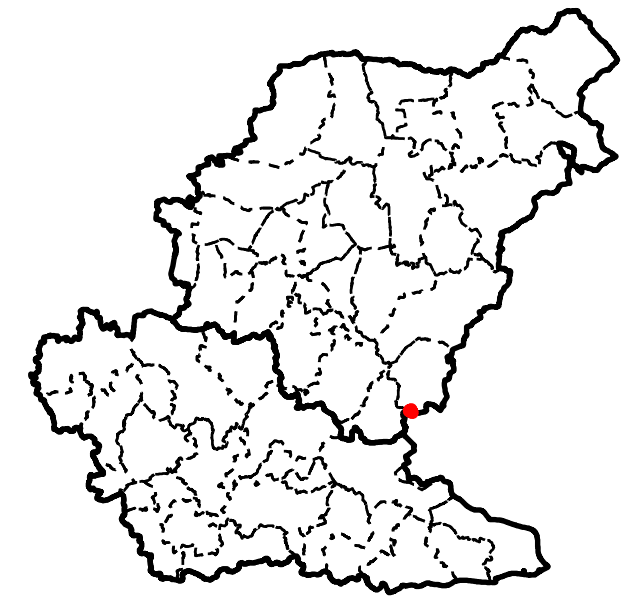
DATE DRAWN:
20/08/2020














Land west of Old Norwich Road, Whitton

SS0033



Legend

-  BMSDC Potential Allocation Sites 21-05-2020
-  Babergh District
-  Mid Suffolk District
-  Flood Zone 3
-  Fluvial Q100+35% CC (undefended)
-  Fluvial Q100+65% CC (undefended)
-  Tidal Q200 UKCP18 Higher Central (70%) (undefended)
-  Tidal Q200 UKCP18 Upper End (95%) (undefended)
-  Flood Zone 2

For the purposes of this SFRA, the latest climate change allowances have been used to consider climate change for Flood Zone 3a, for the undefended scenario. For the fluvial models, this used the peak river flow allowances for the Anglian River Basin District of 35% and 65%. For the tidal models, UKCP18 RCP8.5 higher central (70th) and upper end (95%) uplifts for 2125 have been run. Where the latest climate change allowances were not available for existing models, models have been re-run where there are potential development sites. If there were no potential development sites in a model domain, then the model has not been re-run as part of the SFRA. For the rest of the study area it has been assumed that present Flood Zone 2 represents future Flood Zone 3.

0 25 50 100
Metres

Appendix J - Future Flood Zone 3a

Contains Environment Agency information © Environment Agency and/or database right
 Reproduced from Ordnance Survey mapping with the permission of Ordnance Survey
 on behalf of the Controller of Her Majesty's Stationery Office. © Crown copyright. (2020)
 Unauthorised reproduction infringes Crown copyright and may lead to prosecution or civil proceedings.
 100023274 100017810
 This document is the property of Jeremy Benn Associates Ltd. It shall not be
 reproduced in whole or in part, nor disclosed to a third party, without the permission of
 Jeremy Benn Associates Ltd.

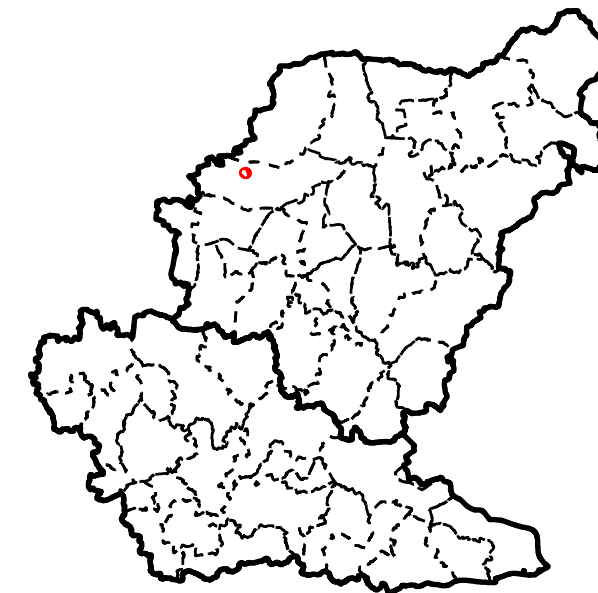
DATE DRAWN:
20/08/2020












N

Land west of The Street, Badwell Ash

SS0037



Legend

-  BMSDC Potential Allocation Sites 21-05-2020
-  Babergh District
-  Mid Suffolk District
-  Flood Zone 3
-  Fluvial Q100+35% CC (undefended)
-  Fluvial Q100+65% CC (undefended)
-  Tidal Q200 UKCP18 Higher Central (70%) (undefended)
-  Tidal Q200 UKCP18 Upper End (95%) (undefended)
-  Flood Zone 2

For the purposes of this SFRA, the latest climate change allowances have been used to consider climate change for Flood Zone 3a, for the undefended scenario. For the fluvial models, this used the peak river flow allowances for the Anglian River Basin District of 35% and 65%. For the tidal models, UKCP18 RCP8.5 higher central (70th) and upper end (95%) uplifts for 2125 have been run. Where the latest climate change allowances were not available for existing models, models have been re-run where there are potential development sites. If there were no potential development sites in a model domain, then the model has not been re-run as part of the SFRA. For the rest of the study area it has been assumed that present Flood Zone 2 represents future Flood Zone 3.



Appendix J - Future Flood Zone 3a

Contains Environment Agency information © Environment Agency and/or database right
 Reproduced from Ordnance Survey mapping with the permission of Ordnance Survey on behalf of the Controller of Her Majesty's Stationery Office. © Crown copyright. (2020)
 Unauthorised reproduction infringes Crown copyright and may lead to prosecution or civil proceedings.
 100023274 100017810
 This document is the property of Jeremy Benn Associates Ltd. It shall not be reproduced in whole or in part, nor disclosed to a third party, without the permission of Jeremy Benn Associates Ltd.

DATE DRAWN:
20/08/2020

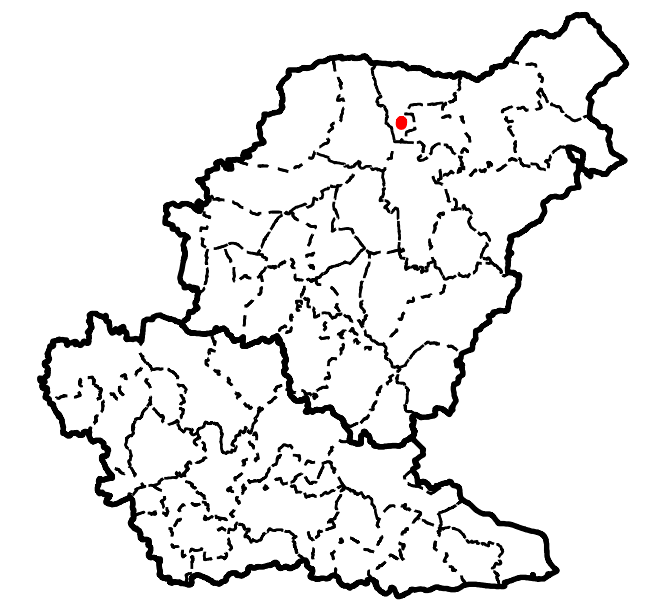













Land east of Old Ipswich Road, Yaxley

SS0038

EYE RO



Legend

-  BMSDC Potential Allocation Sites 21-05-2020
-  Babergh District
-  Mid Suffolk District
-  Flood Zone 3
-  Fluvial Q100+35% CC (undefended)
-  Fluvial Q100+65% CC (undefended)
-  Tidal Q200 UKCP18 Higher Central (70%) (undefended)
-  Tidal Q200 UKCP18 Upper End (95%) (undefended)
-  Flood Zone 2

For the purposes of this SFRA, the latest climate change allowances have been used to consider climate change for Flood Zone 3a, for the undefended scenario. For the fluvial models, this used the peak river flow allowances for the Anglian River Basin District of 35% and 65%. For the tidal models, UKCP18 RCP8.5 higher central (70th) and upper end (95%) uplifts for 2125 have been run. Where the latest climate change allowances were not available for existing models, models have been re-run where there are potential development sites. If there were no potential development sites in a model domain, then the model has not been re-run as part of the SFRA. For the rest of the study area it has been assumed that present Flood Zone 2 represents future Flood Zone 3.



Appendix J - Future Flood Zone 3a

Contains Environment Agency information © Environment Agency and/or database right
 Reproduced from Ordnance Survey mapping with the permission of Ordnance Survey on behalf of the Controller of Her Majesty's Stationery Office. © Crown copyright. (2020)
 Unauthorised reproduction infringes Crown copyright and may lead to prosecution or civil proceedings.
 100023274 100017810
 This document is the property of Jeremy Benn Associates Ltd. It shall not be reproduced in whole or in part, nor disclosed to a third party, without the permission of Jeremy Benn Associates Ltd.

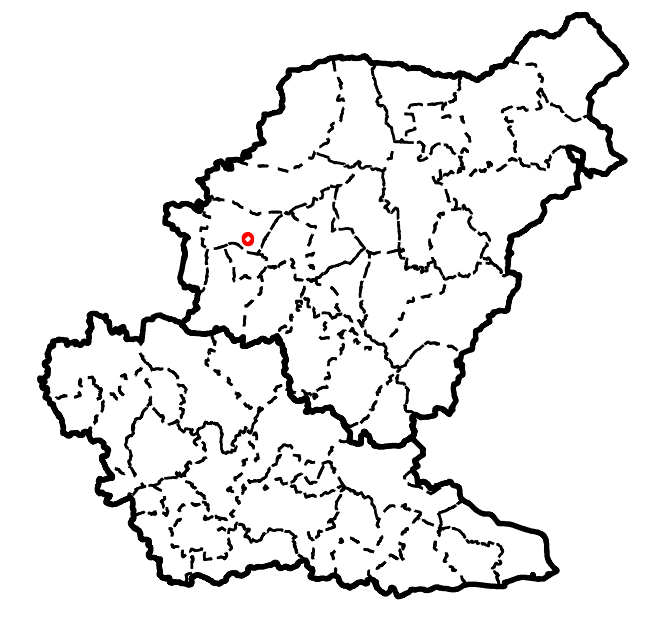
DATE DRAWN:
20/08/2020














Land north of Church Road, Elmswell

SS0039



Legend

-  BMSDC Potential Allocation Sites 21-05-2020
-  Babergh District
-  Mid Suffolk District
-  Flood Zone 3
-  Fluvial Q100+35% CC (undefended)
-  Fluvial Q100+65% CC (undefended)
-  Tidal Q200 UKCP18 Higher Central (70%) (undefended)
-  Tidal Q200 UKCP18 Upper End (95%) (undefended)
-  Flood Zone 2

For the purposes of this SFRA, the latest climate change allowances have been used to consider climate change for Flood Zone 3a, for the undefended scenario. For the fluvial models, this used the peak river flow allowances for the Anglian River Basin District of 35% and 65%. For the tidal models, UKCP18 RCP8.5 higher central (70th) and upper end (95%) uplifts for 2125 have been run. Where the latest climate change allowances were not available for existing models, models have been re-run where there are potential development sites. If there were no potential development sites in a model domain, then the model has not been re-run as part of the SFRA. For the rest of the study area it has been assumed that present Flood Zone 2 represents future Flood Zone 3.



Appendix J - Future Flood Zone 3a

Contains Environment Agency information © Environment Agency and/or database right
 Reproduced from Ordnance Survey mapping with the permission of Ordnance Survey on behalf of the Controller of Her Majesty's Stationery Office. © Crown copyright. (2020)
 Unauthorised reproduction infringes Crown copyright and may lead to prosecution or civil proceedings.
 100023274 100017810
 This document is the property of Jeremy Benn Associates Ltd. It shall not be reproduced in whole or in part, nor disclosed to a third party, without the permission of Jeremy Benn Associates Ltd.

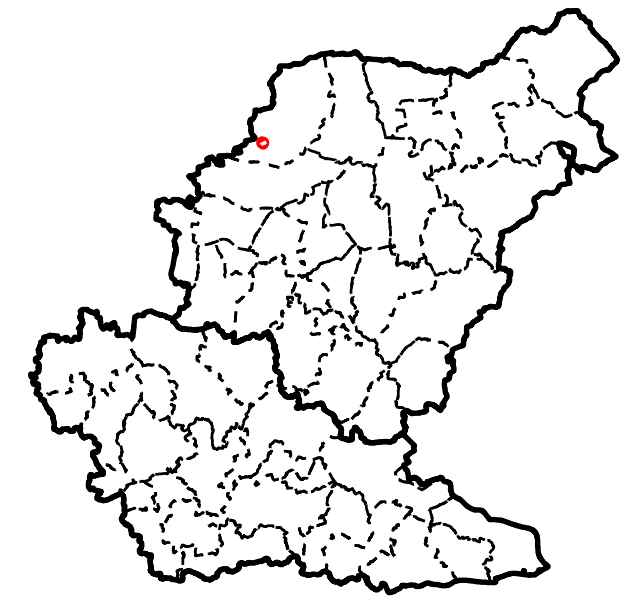
DATE DRAWN:
20/08/2020














Land west of Wattisfield Road, Walsham le Willows

SS0040



Legend

-  BMSDC Potential Allocation Sites 21-05-2020
-  Babergh District
-  Mid Suffolk District
-  Flood Zone 3
-  Fluvial Q100+35% CC (undefended)
-  Fluvial Q100+65% CC (undefended)
-  Tidal Q200 UKCP18 Higher Central (70%) (undefended)
-  Tidal Q200 UKCP18 Upper End (95%) (undefended)
-  Flood Zone 2

For the purposes of this SFRA, the latest climate change allowances have been used to consider climate change for Flood Zone 3a, for the undefended scenario. For the fluvial models, this used the peak river flow allowances for the Anglian River Basin District of 35% and 65%. For the tidal models, UKCP18 RCP8.5 higher central (70th) and upper end (95%) uplifts for 2125 have been run. Where the latest climate change allowances were not available for existing models, models have been re-run where there are potential development sites. If there were no potential development sites in a model domain, then the model has not been re-run as part of the SFRA. For the rest of the study area it has been assumed that present Flood Zone 2 represents future Flood Zone 3.



Appendix J - Future Flood Zone 3a

Contains Environment Agency information © Environment Agency and/or database right
 Reproduced from Ordnance Survey mapping with the permission of Ordnance Survey
 on behalf of the Controller of Her Majesty's Stationery Office. © Crown copyright. (2020)
 Unauthorised reproduction infringes Crown copyright and may lead to prosecution or civil proceedings.
 100023274 100017810
 This document is the property of Jeremy Benn Associates Ltd. It shall not be
 reproduced in whole or in part, nor disclosed to a third party, without the permission of
 Jeremy Benn Associates Ltd.

DATE DRAWN:
20/08/2020



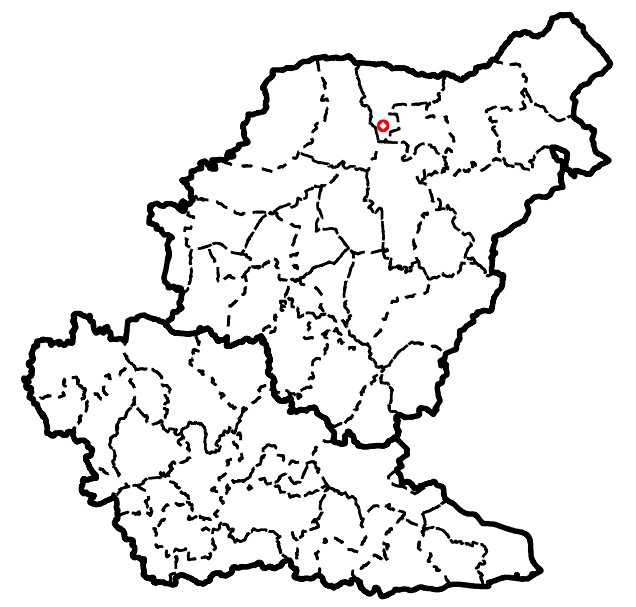


Land west of Old Ipswich Road, Yaxley










SS0042

Yaxley

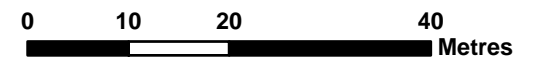
LYON CL



Legend

-  BMSDC Potential Allocation Sites 21-05-2020
-  Babergh District
-  Mid Suffolk District
-  Flood Zone 3
-  Fluvial Q100+35% CC (undefended)
-  Fluvial Q100+65% CC (undefended)
-  Tidal Q200 UKCP18 Higher Central (70%) (undefended)
-  Tidal Q200 UKCP18 Upper End (95%) (undefended)
-  Flood Zone 2

For the purposes of this SFRA, the latest climate change allowances have been used to consider climate change for Flood Zone 3a, for the undefended scenario. For the fluvial models, this used the peak river flow allowances for the Anglian River Basin District of 35% and 65%. For the tidal models, UKCP18 RCP8.5 higher central (70th) and upper end (95%) uplifts for 2125 have been run. Where the latest climate change allowances were not available for existing models, models have been re-run where there are potential development sites. If there were no potential development sites in a model domain, then the model has not been re-run as part of the SFRA. For the rest of the study area it has been assumed that present Flood Zone 2 represents future Flood Zone 3.



Appendix J - Future Flood Zone 3a

Contains Environment Agency information © Environment Agency and/or database right
 Reproduced from Ordnance Survey mapping with the permission of Ordnance Survey on behalf of the Controller of Her Majesty's Stationery Office. © Crown copyright. (2020)
 Unauthorised reproduction infringes Crown copyright and may lead to prosecution or civil proceedings.
 100023274 100017810
 This document is the property of Jeremy Benn Associates Ltd. It shall not be reproduced in whole or in part, nor disclosed to a third party, without the permission of Jeremy Benn Associates Ltd.

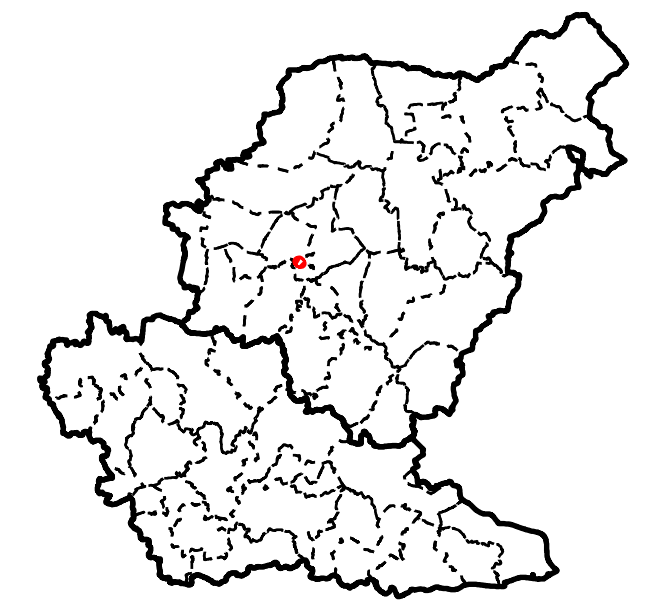
DATE DRAWN:
20/08/2020





Land west of Fishponds Way, Haughley

SS0047












CRAWFORD
AVENUE

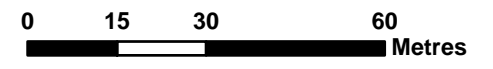
DYFIELD

ABBEY
FIELDS

Legend

-  BMSDC Potential Allocation Sites 21-05-2020
-  Babergh District
-  Mid Suffolk District
-  Flood Zone 3
-  Fluvial Q100+35% CC (undefended)
-  Fluvial Q100+65% CC (undefended)
-  Tidal Q200 UKCP18 Higher Central (70%) (undefended)
-  Tidal Q200 UKCP18 Upper End (95%) (undefended)
-  Flood Zone 2

For the purposes of this SFRA, the latest climate change allowances have been used to consider climate change for Flood Zone 3a, for the undefended scenario. For the fluvial models, this used the peak river flow allowances for the Anglian River Basin District of 35% and 65%. For the tidal models, UKCP18 RCP8.5 higher central (70th) and upper end (95%) uplifts for 2125 have been run. Where the latest climate change allowances were not available for existing models, models have been re-run where there are potential development sites. If there were no potential development sites in a model domain, then the model has not been re-run as part of the SFRA. For the rest of the study area it has been assumed that present Flood Zone 2 represents future Flood Zone 3.

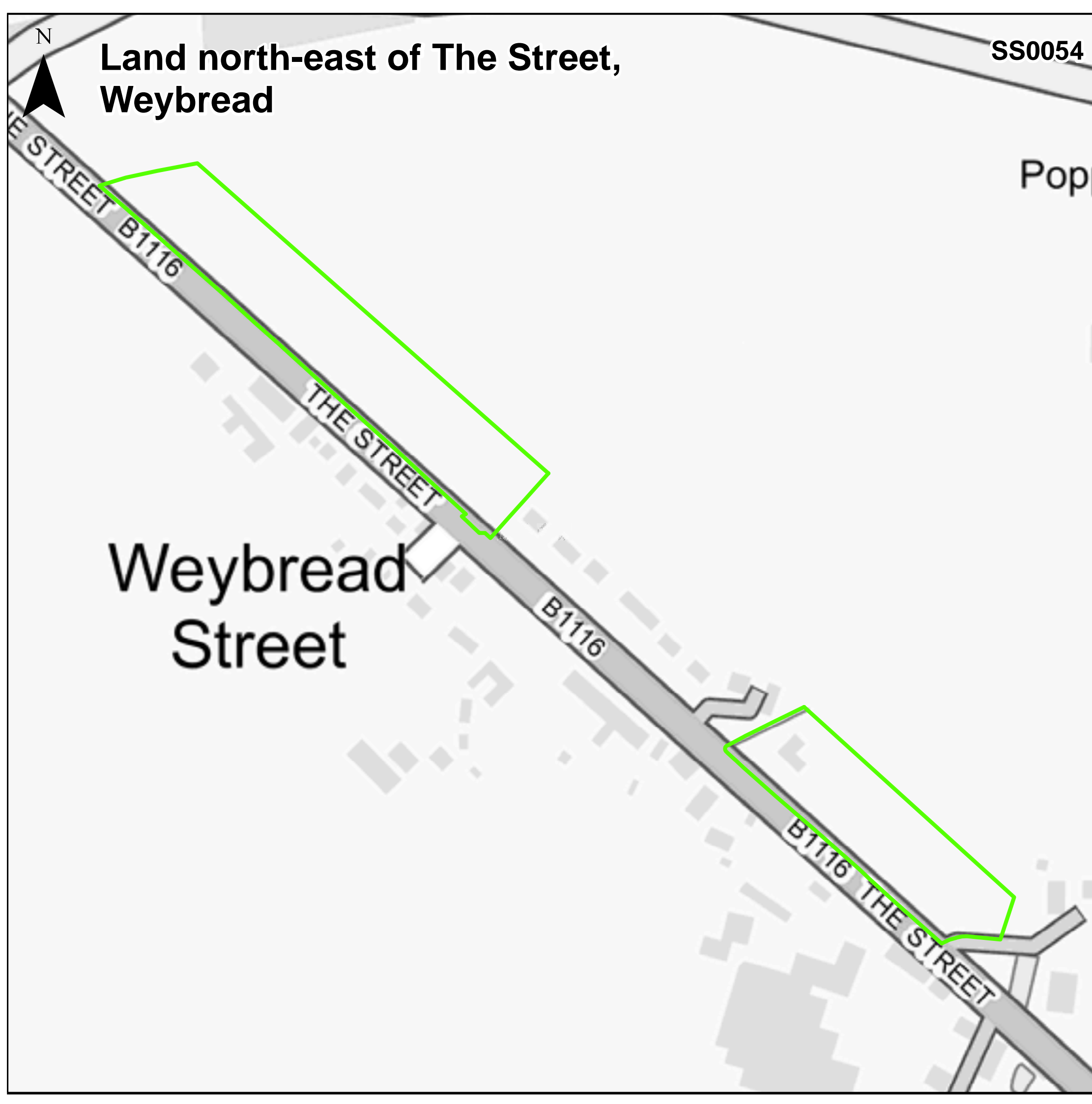


Appendix J - Future Flood Zone 3a

Contains Environment Agency information © Environment Agency and/or database right
 Reproduced from Ordnance Survey mapping with the permission of Ordnance Survey
 on behalf of the Controller of Her Majesty's Stationery Office. © Crown copyright. (2020)
 Unauthorised reproduction infringes Crown copyright and may lead to prosecution or civil proceedings.
 100023274 100017810
 This document is the property of Jeremy Benn Associates Ltd. It shall not be
 reproduced in whole or in part, nor disclosed to a third party, without the permission of
 Jeremy Benn Associates Ltd.

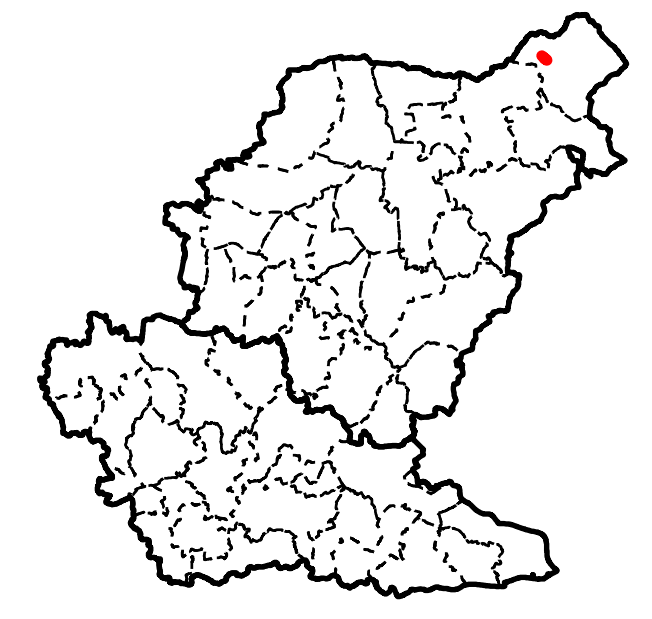
DATE DRAWN:
20/08/2020














SS0054

Popp



Legend

-  BMSDC Potential Allocation Sites 21-05-2020
-  Babergh District
-  Mid Suffolk District
-  Flood Zone 3
-  Fluvial Q100+35% CC (undefended)
-  Fluvial Q100+65% CC (undefended)
-  Tidal Q200 UKCP18 Higher Central (70%) (undefended)
-  Tidal Q200 UKCP18 Upper End (95%) (undefended)
-  Flood Zone 2

Weybread Street

For the purposes of this SFRA, the latest climate change allowances have been used to consider climate change for Flood Zone 3a, for the undefended scenario. For the fluvial models, this used the peak river flow allowances for the Anglian River Basin District of 35% and 65%. For the tidal models, UKCP18 RCP8.5 higher central (70th) and upper end (95%) uplifts for 2125 have been run. Where the latest climate change allowances were not available for existing models, models have been re-run where there are potential development sites. If there were no potential development sites in a model domain, then the model has not been re-run as part of the SFRA. For the rest of the study area it has been assumed that present Flood Zone 2 represents future Flood Zone 3.



Appendix J - Future Flood Zone 3a

Contains Environment Agency information © Environment Agency and/or database right
 Reproduced from Ordnance Survey mapping with the permission of Ordnance Survey on behalf of the Controller of Her Majesty's Stationery Office. © Crown copyright. (2020)
 Unauthorised reproduction infringes Crown copyright and may lead to prosecution or civil proceedings.
 100023274 100017810
 This document is the property of Jeremy Benn Associates Ltd. It shall not be reproduced in whole or in part, nor disclosed to a third party, without the permission of Jeremy Benn Associates Ltd.

DATE DRAWN:
20/08/2020














Land between Oatfields and Stradbroke Road, Fressingfield


SS0058



Legend

-  BMSDC Potential Allocation Sites 21-05-2020
-  Babergh District
-  Mid Suffolk District
-  Flood Zone 3
-  Fluvial Q100+35% CC (undefended)
-  Fluvial Q100+65% CC (undefended)
-  Tidal Q200 UKCP18 Higher Central (70%) (undefended)
-  Tidal Q200 UKCP18 Upper End (95%) (undefended)
-  Flood Zone 2

For the purposes of this SFRA, the latest climate change allowances have been used to consider climate change for Flood Zone 3a, for the undefended scenario. For the fluvial models, this used the peak river flow allowances for the Anglian River Basin District of 35% and 65%. For the tidal models, UKCP18 RCP8.5 higher central (70th) and upper end (95%) uplifts for 2125 have been run. Where the latest climate change allowances were not available for existing models, models have been re-run where there are potential development sites. If there were no potential development sites in a model domain, then the model has not been re-run as part of the SFRA. For the rest of the study area it has been assumed that present Flood Zone 2 represents future Flood Zone 3.



Appendix J - Future Flood Zone 3a

Contains Environment Agency information © Environment Agency and/or database right
 Reproduced from Ordnance Survey mapping with the permission of Ordnance Survey on behalf of the Controller of Her Majesty's Stationery Office. © Crown copyright. (2020)
 Unauthorised reproduction infringes Crown copyright and may lead to prosecution or civil proceedings.
 100023274 100017810

This document is the property of Jeremy Benn Associates Ltd. It shall not be reproduced in whole or in part, nor disclosed to a third party, without the permission of Jeremy Benn Associates Ltd.

DATE DRAWN:
20/08/2020



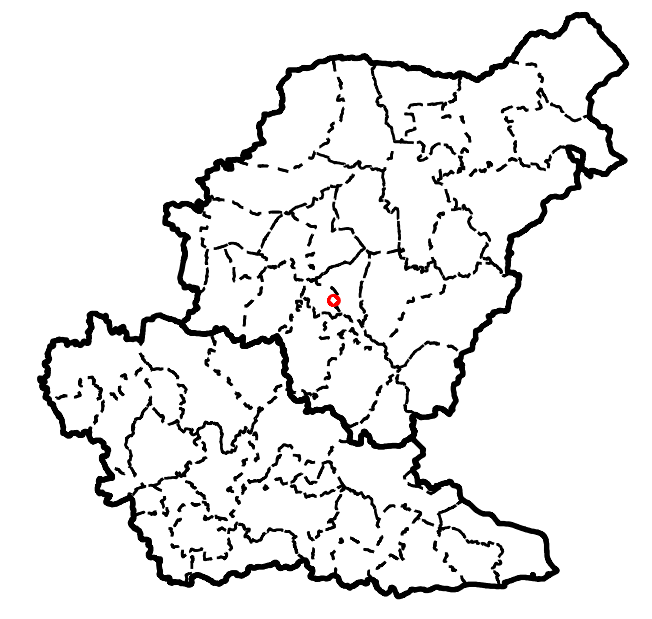


Land south of Gun Cotton Way, Stowmarket










SS0064

LINNET DRIVE

DUNNOCH CL



Legend

-  BMSDC Potential Allocation Sites 21-05-2020
-  Babergh District
-  Mid Suffolk District
-  Flood Zone 3
-  Fluvial Q100+35% CC (undefended)
-  Fluvial Q100+65% CC (undefended)
-  Tidal Q200 UKCP18 Higher Central (70%) (undefended)
-  Tidal Q200 UKCP18 Upper End (95%) (undefended)
-  Flood Zone 2

For the purposes of this SFRA, the latest climate change allowances have been used to consider climate change for Flood Zone 3a, for the undefended scenario. For the fluvial models, this used the peak river flow allowances for the Anglian River Basin District of 35% and 65%. For the tidal models, UKCP18 RCP8.5 higher central (70th) and upper end (95%) uplifts for 2125 have been run. Where the latest climate change allowances were not available for existing models, models have been re-run where there are potential development sites. If there were no potential development sites in a model domain, then the model has not been re-run as part of the SFRA. For the rest of the study area it has been assumed that present Flood Zone 2 represents future Flood Zone 3.



Appendix J - Future Flood Zone 3a

Contains Environment Agency information © Environment Agency and/or database right
 Reproduced from Ordnance Survey mapping with the permission of Ordnance Survey on behalf of the Controller of Her Majesty's Stationery Office. © Crown copyright. (2020)
 Unauthorised reproduction infringes Crown copyright and may lead to prosecution or civil proceedings.
 100023274 100017810
 This document is the property of Jeremy Benn Associates Ltd. It shall not be reproduced in whole or in part, nor disclosed to a third party, without the permission of Jeremy Benn Associates Ltd.

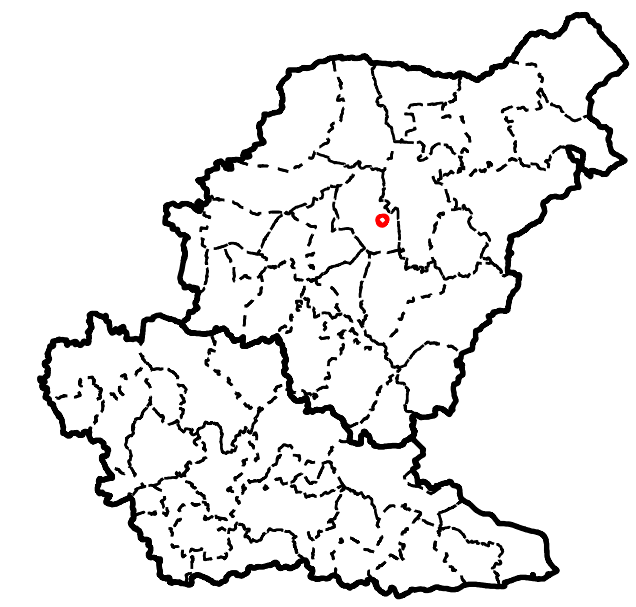
DATE DRAWN:
20/08/2020





Land south of Glebe Way, Mendlesham

SS0065



Legend

- BMSDC Potential Allocation Sites 21-05-2020
- Babergh District
- Mid Suffolk District
- Flood Zone 3
- Fluvial Q100+35% CC (undefended)
- Fluvial Q100+65% CC (undefended)
- Tidal Q200 UKCP18 Higher Central (70%) (undefended)
- Tidal Q200 UKCP18 Upper End (95%) (undefended)
- Flood Zone 2

For the purposes of this SFRA, the latest climate change allowances have been used to consider climate change for Flood Zone 3a, for the undefended scenario. For the fluvial models, this used the peak river flow allowances for the Anglian River Basin District of 35% and 65%. For the tidal models, UKCP18 RCP8.5 higher central (70th) and upper end (95%) uplifts for 2125 have been run. Where the latest climate change allowances were not available for existing models, models have been re-run where there are potential development sites. If there were no potential development sites in a model domain, then the model has not been re-run as part of the SFRA. For the rest of the study area it has been assumed that present Flood Zone 2 represents future Flood Zone 3.

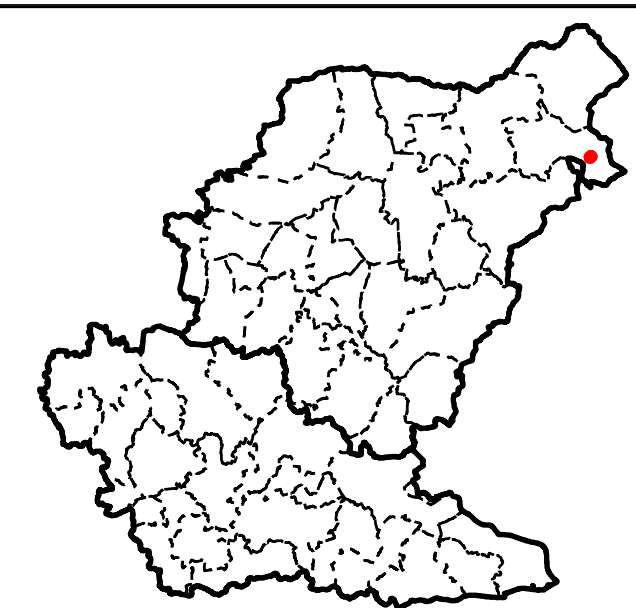
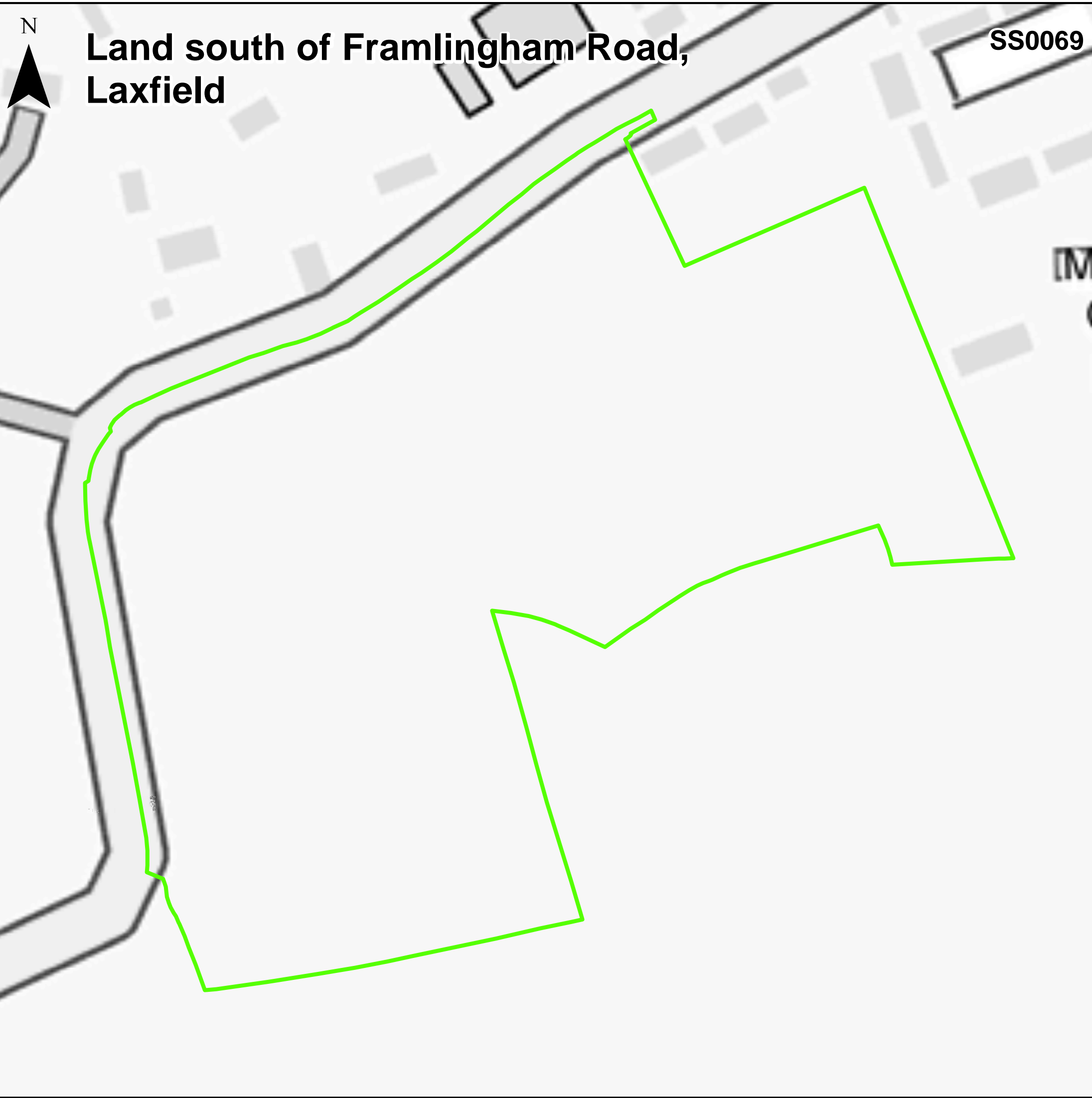


Appendix J - Future Flood Zone 3a

Contains Environment Agency information © Environment Agency and/or database right
 Reproduced from Ordnance Survey mapping with the permission of Ordnance Survey on behalf of the Controller of Her Majesty's Stationery Office. © Crown copyright. (2020)
 Unauthorised reproduction infringes Crown copyright and may lead to prosecution or civil proceedings.
 100023274 100017810
 This document is the property of Jeremy Benn Associates Ltd. It shall not be reproduced in whole or in part, nor disclosed to a third party, without the permission of Jeremy Benn Associates Ltd.

DATE DRAWN:
20/08/2020





Legend

- BMSDC Potential Allocation Sites 21-05-2020
- Babergh District
- Mid Suffolk District
- Flood Zone 3
- Fluvial Q100+35% CC (undefended)
- Fluvial Q100+65% CC (undefended)
- Tidal Q200 UKCP18 Higher Central (70%) (undefended)
- Tidal Q200 UKCP18 Upper End (95%) (undefended)
- Flood Zone 2

For the purposes of this SFRA, the latest climate change allowances have been used to consider climate change for Flood Zone 3a, for the undefended scenario. For the fluvial models, this used the peak river flow allowances for the Anglian River Basin District of 35% and 65%. For the tidal models, UKCP18 RCP8.5 higher central (70th) and upper end (95%) uplifts for 2125 have been run. Where the latest climate change allowances were not available for existing models, models have been re-run where there are potential development sites. If there were no potential development sites in a model domain, then the model has not been re-run as part of the SFRA. For the rest of the study area it has been assumed that present Flood Zone 2 represents future Flood Zone 3.



Appendix J - Future Flood Zone 3a

Contains Environment Agency information © Environment Agency and/or database right
 Reproduced from Ordnance Survey mapping with the permission of Ordnance Survey on behalf of the Controller of Her Majesty's Stationery Office. © Crown copyright. (2020)
 Unauthorised reproduction infringes Crown copyright and may lead to prosecution or civil proceedings.
 100023274 100017810
 This document is the property of Jeremy Benn Associates Ltd. It shall not be reproduced in whole or in part, nor disclosed to a third party, without the permission of Jeremy Benn Associates Ltd.

DATE DRAWN:
20/08/2020

