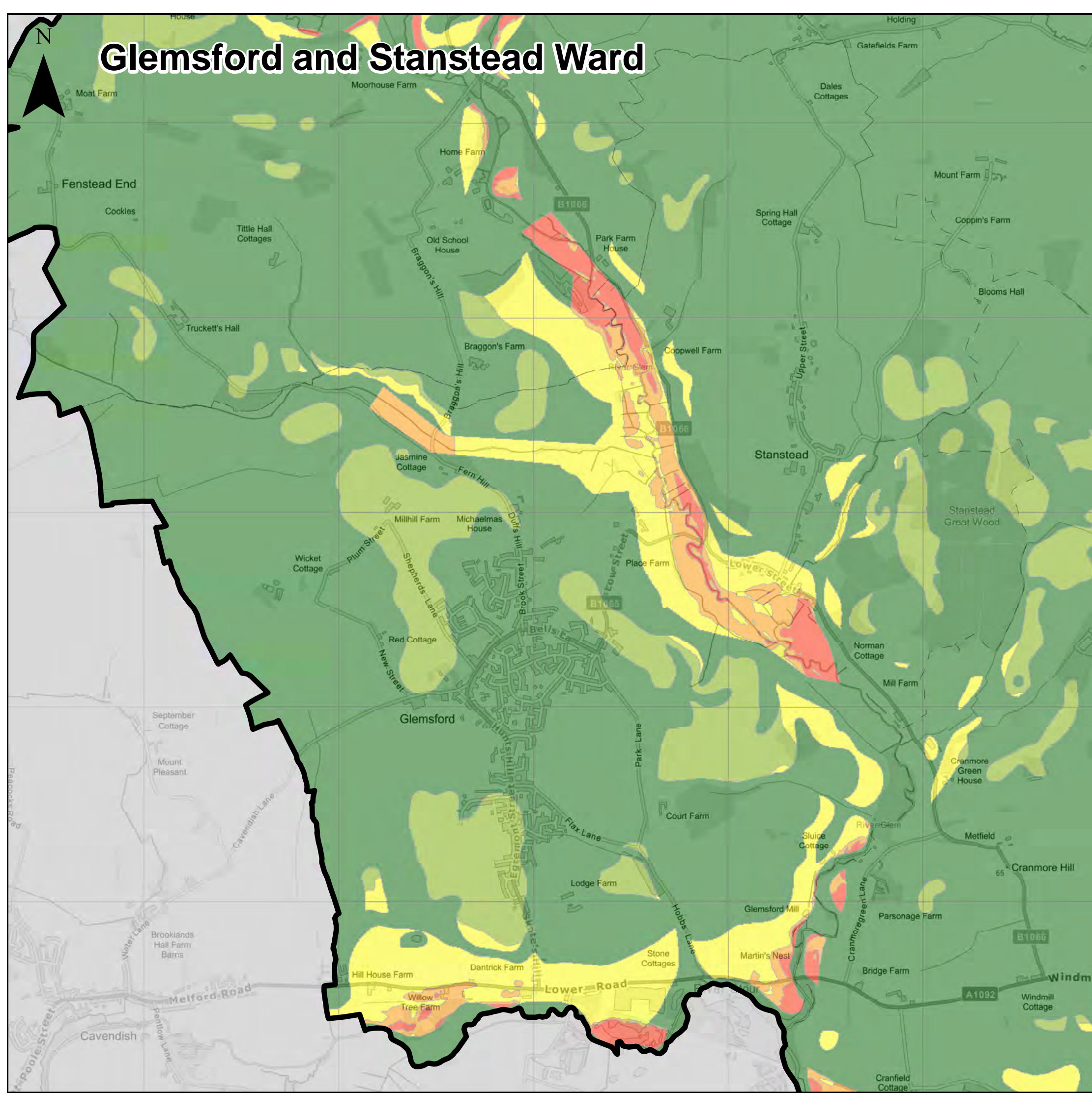
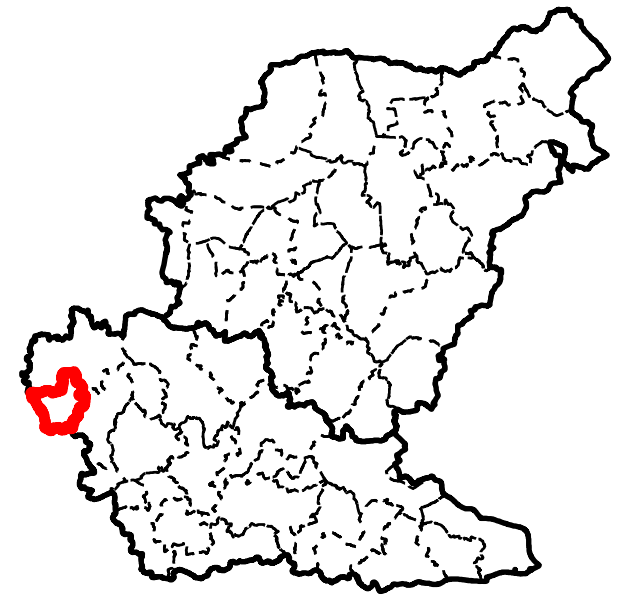


Glensford and Stanstead Ward



Legend

- Babergh District
- Mid Suffolk District
- Ward Boundary
- This zone is deemed as having a negligible risk from groundwater flooding due to the nature of the local geological deposits
- Flooding from groundwater is not likely
- There is a risk of flooding to subsurface assets but surface manifestation of groundwater is unlikely
- Within this zone there is a risk of groundwater flooding to surface and subsurface assets. There is the possibility of groundwater emerging at the surface locally
- Within this zone there is a risk of groundwater flooding to both surface and subsurface assets. Groundwater may emerge at significant rates and has the capacity to flow overland and/or pond within any topographic low spots

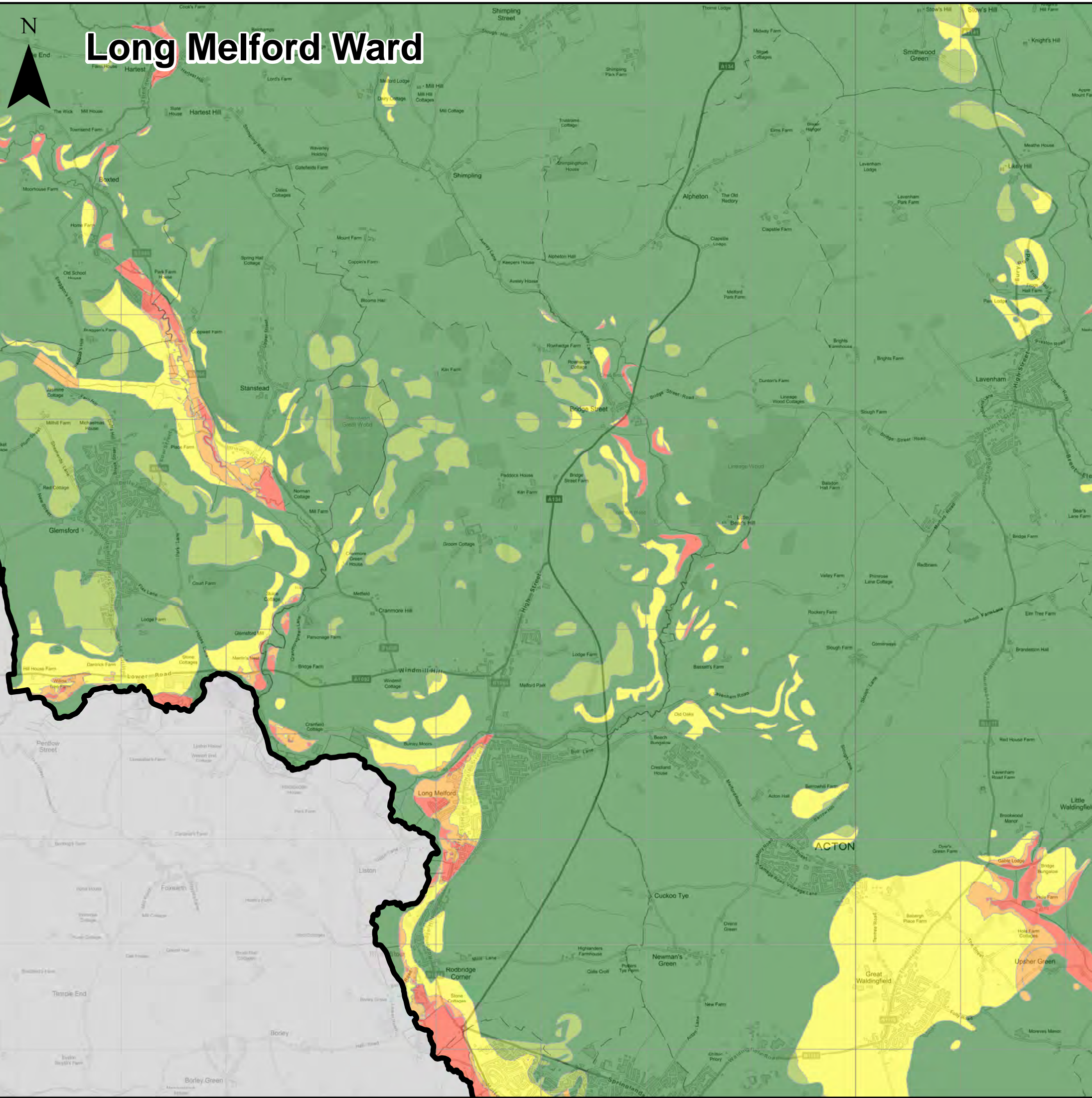


Appendix G - JBA Groundwater Map

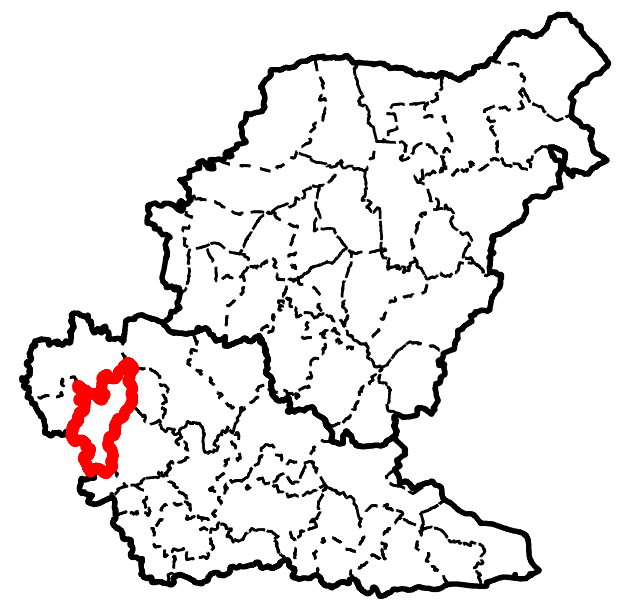
Reproduced from Ordnance Survey mapping with the permission of Ordnance Survey on behalf of the Controller of Her Majesty's Stationery Office. © Crown copyright. (2020) Unauthorised reproduction infringes Crown copyright and may lead to prosecution or civil proceedings. 100023274 100017810
 © JBA Consulting. 2018. Some of the responses contained in this mapping are based on data and information provided by the Natural Environment Research Council (NERC) or its component body the British Geological Survey (BGS). Your use of any information contained in this mapping is at your own risk. Neither JBA, NERC or BGS give any warranty, condition or representation as to the quality, accuracy or completeness of such information and all liability (including for negligence) arising from its use is excluded to the fullest extent permitted by law. Your use of the mapping constitutes your agreement to bring no claim against JBA, NERC or BGS in connection with it. This document is the property of Jeremy Benn Associates Ltd. It shall not be reproduced in whole or in part, nor disclosed to a third party, without the permission of Jeremy Benn Associates Ltd.

DATE DRAWN:
20/08/2020













Long Melford Ward



Legend

-  Babergh District
-  Mid Suffolk District
-  Ward Boundary
-  This zone is deemed as having a negligible risk from groundwater flooding due to the nature of the local geological deposits
-  Flooding from groundwater is not likely
-  There is a risk of flooding to subsurface assets but surface manifestation of groundwater is unlikely
-  Within this zone there is a risk of groundwater flooding to surface and subsurface assets. There is the possibility of groundwater emerging at the surface locally
-  Within this zone there is a risk of groundwater flooding to both surface and subsurface assets. Groundwater may emerge at significant rates and has the capacity to flow overland and/or pond within any topographic low spots



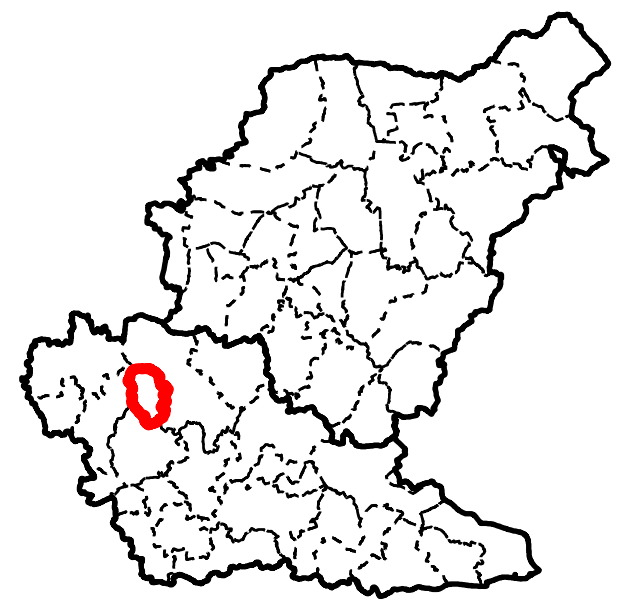
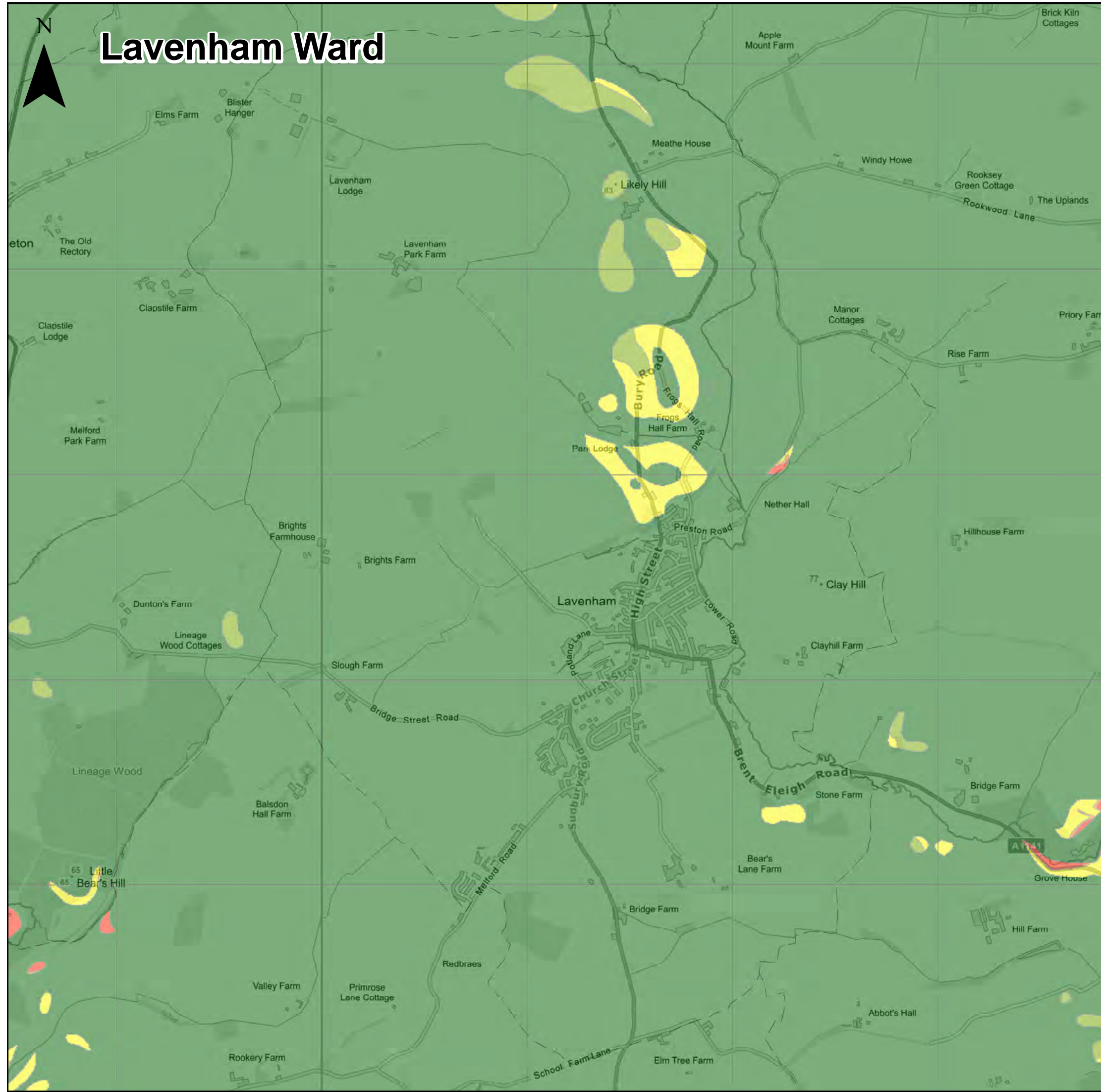
Appendix G - JBA Groundwater Map

Reproduced from Ordnance Survey mapping with the permission of Ordnance Survey on behalf of the Controller of Her Majesty's Stationery Office. © Crown copyright. (2020) Unauthorised reproduction infringes Crown copyright and may lead to prosecution or civil proceedings. 100023274 100017810
 © JBA Consulting. 2018. Some of the responses contained in this mapping are based on data and information provided by the Natural Environment Research Council (NERC) or its component body the British Geological Survey (BGS). Your use of any information contained in this mapping is at your own risk. Neither JBA, NERC or BGS give any warranty, condition or representation as to the quality, accuracy or completeness of such information and all liability (including for negligence) arising from its use is excluded to the fullest extent permitted by law. Your use of the mapping constitutes your agreement to bring no claim against JBA, NERC or BGS in connection with it. This document is the property of Jeremy Benn Associates Ltd. It shall not be reproduced in whole or in part, nor disclosed to a third party, without the permission of Jeremy Benn Associates Ltd.









DATE DRAWN:
20/08/2020



Lavenham Ward



Legend

-  Babergh District
-  Mid Suffolk District
-  Ward Boundary
-  This zone is deemed as having a negligible risk from groundwater flooding due to the nature of the local geological deposits
-  Flooding from groundwater is not likely
-  There is a risk of flooding to subsurface assets but surface manifestation of groundwater is unlikely
-  Within this zone there is a risk of groundwater flooding to surface and subsurface assets. There is the possibility of groundwater emerging at the surface locally
-  Within this zone there is a risk of groundwater flooding to both surface and subsurface assets. Groundwater may emerge at significant rates and has the capacity to flow overland and/or pond within any topographic low spots



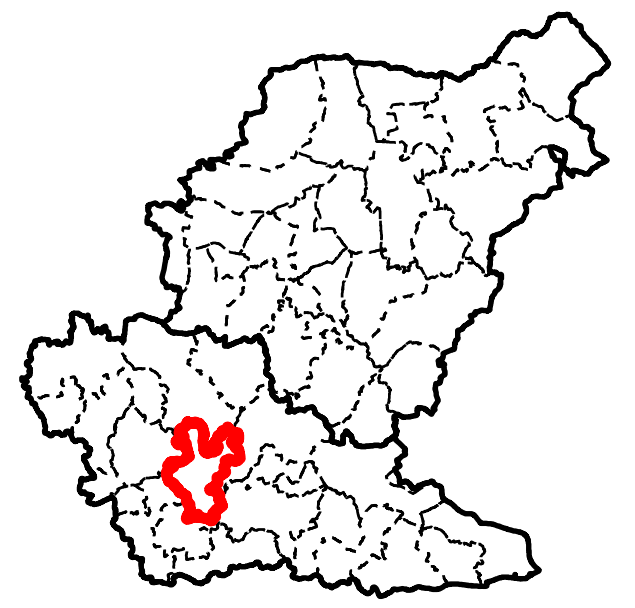
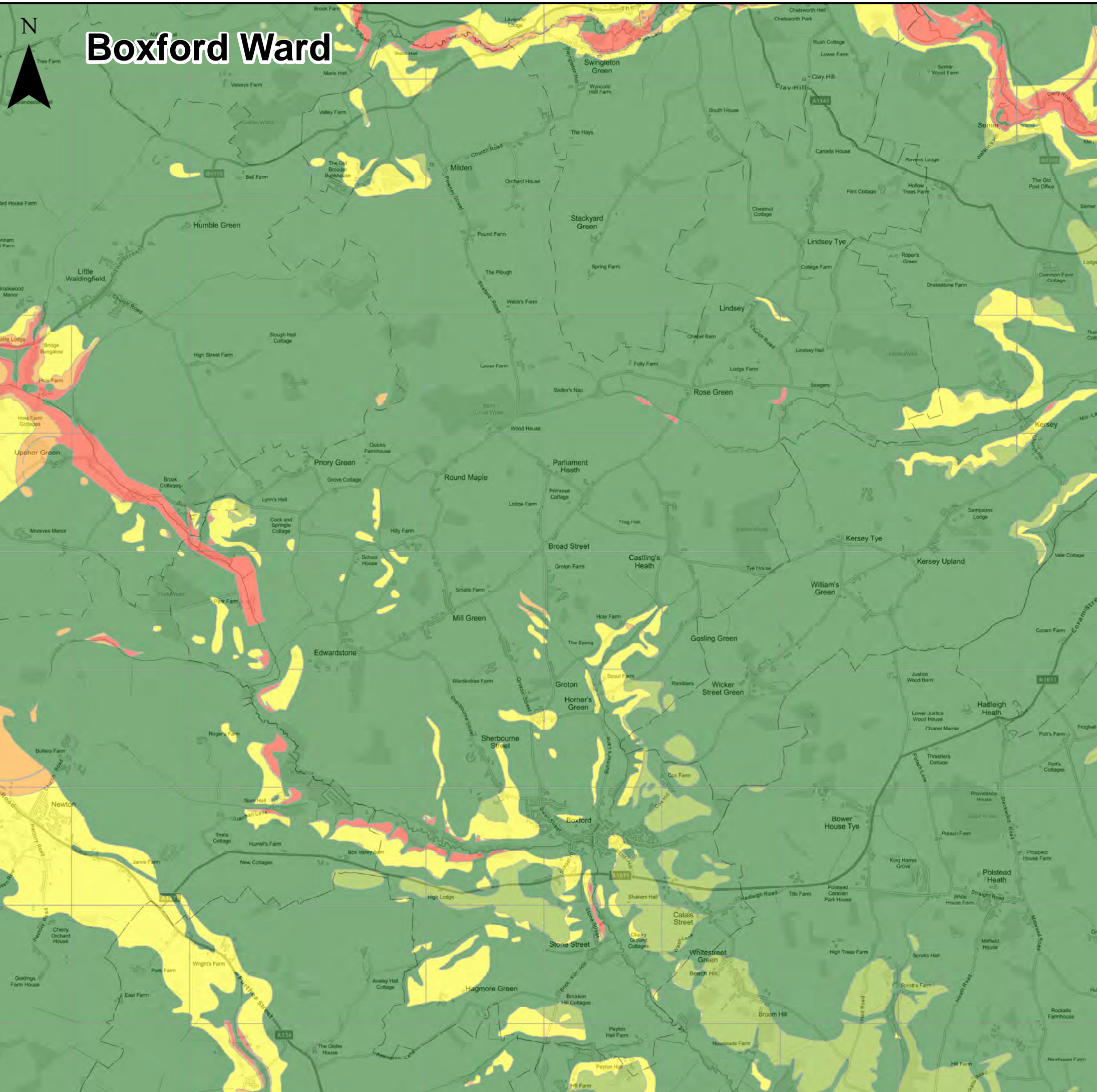
Appendix G - JBA Groundwater Map

Reproduced from Ordnance Survey mapping with the permission of Ordnance Survey on behalf of the Controller of Her Majesty's Stationery Office. © Crown copyright. (2020) 100023274 100017810
 Unauthorised reproduction infringes Crown copyright and may lead to prosecution or civil proceedings.
 © JBA Consulting. 2018. Some of the responses contained in this mapping are based on data and information provided by the Natural Environment Research Council (NERC) or its component body the British Geological Survey (BGS). Your use of any information contained in this mapping is at your own risk. Neither JBA, NERC or BGS give any warranty, condition or representation as to the quality, accuracy or completeness of such information and all liability (including for negligence) arising from its use is excluded to the fullest extent permitted by law. Your use of the mapping constitutes your agreement to bring no claim against JBA, NERC or BGS in connection with it. This document is the property of Jeremy Benn Associates Ltd. It shall not be reproduced in whole or in part, nor disclosed to a third party, without the permission of Jeremy Benn Associates Ltd.









DATE DRAWN:
20/08/2020



Boxford Ward



Legend

-  Babergh District
-  Mid Suffolk District
-  Ward Boundary
-  This zone is deemed as having a negligible risk from groundwater flooding due to the nature of the local geological deposits
-  Flooding from groundwater is not likely
-  There is a risk of flooding to subsurface assets but surface manifestation of groundwater is unlikely
-  Within this zone there is a risk of groundwater flooding to surface and subsurface assets. There is the possibility of groundwater emerging at the surface locally
-  Within this zone there is a risk of groundwater flooding to both surface and subsurface assets. Groundwater may emerge at significant rates and has the capacity to flow overland and/or pond within any topographic low spots



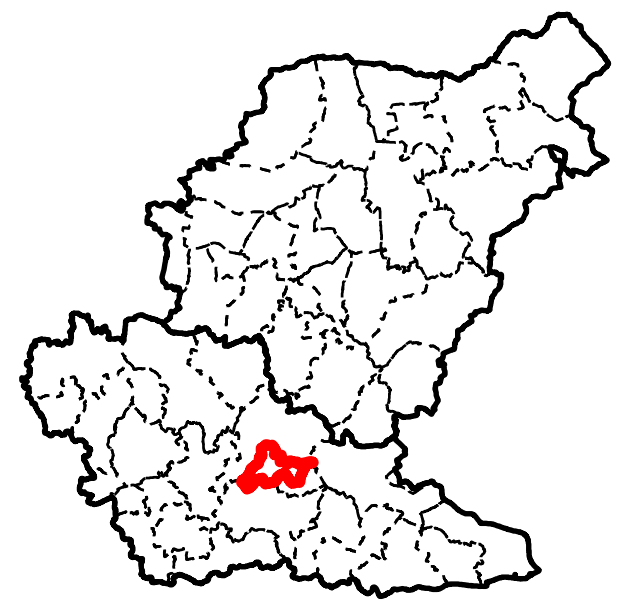
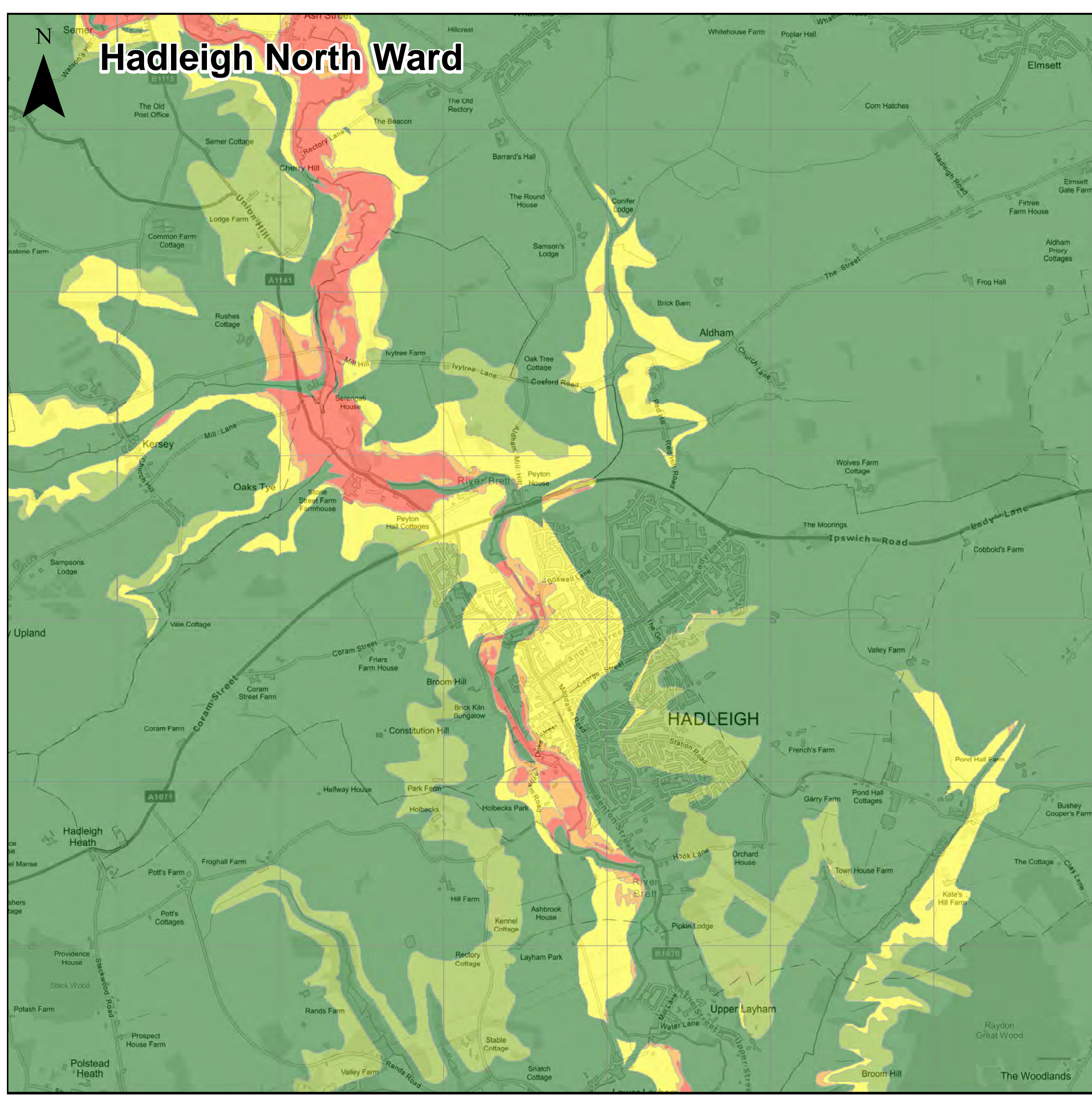
Appendix G - JBA Groundwater Map

Reproduced from Ordnance Survey mapping with the permission of Ordnance Survey on behalf of the Controller of Her Majesty's Stationery Office. © Crown copyright. (2020) 100023274 100017810
 Unauthorised reproduction infringes Crown copyright and may lead to prosecution or civil proceedings.
 © JBA Consulting. 2018. Some of the responses contained in this mapping are based on data and information provided by the Natural Environment Research Council (NERC) or its component body the British Geological Survey (BGS). Your use of any information contained in this mapping is at your own risk. Neither JBA, NERC or BGS give any warranty, condition or representation as to the quality, accuracy or completeness of such information and all liability (including for negligence) arising from its use is excluded to the fullest extent permitted by law. Your use of the mapping constitutes your agreement to bring no claim against JBA, NERC or BGS in connection with it. This document is the property of Jeremy Benn Associates Ltd. It shall not be reproduced in whole or in part, nor disclosed to a third party, without the permission of Jeremy Benn Associates Ltd.

DATE DRAWN:
20/08/2020



Hadleigh North Ward



Legend

- Babergh District
- Mid Suffolk District
- Ward Boundary
- This zone is deemed as having a negligible risk from groundwater flooding due to the nature of the local geological deposits
- Flooding from groundwater is not likely
- There is a risk of flooding to subsurface assets but surface manifestation of groundwater is unlikely
- Within this zone there is a risk of groundwater flooding to surface and subsurface assets. There is the possibility of groundwater emerging at the surface locally
- Within this zone there is a risk of groundwater flooding to both surface and subsurface assets. Groundwater may emerge at significant rates and has the capacity to flow overland and/or pond within any topographic low spots



Appendix G - JBA Groundwater Map

Reproduced from Ordnance Survey mapping with the permission of Ordnance Survey on behalf of the Controller of Her Majesty's Stationery Office. © Crown copyright. (2020) Unauthorised reproduction infringes Crown copyright and may lead to prosecution or civil proceedings. 100023274 100017810

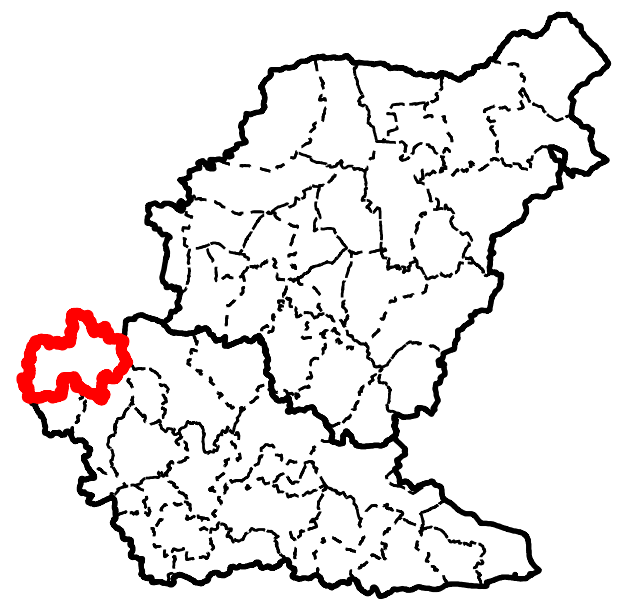
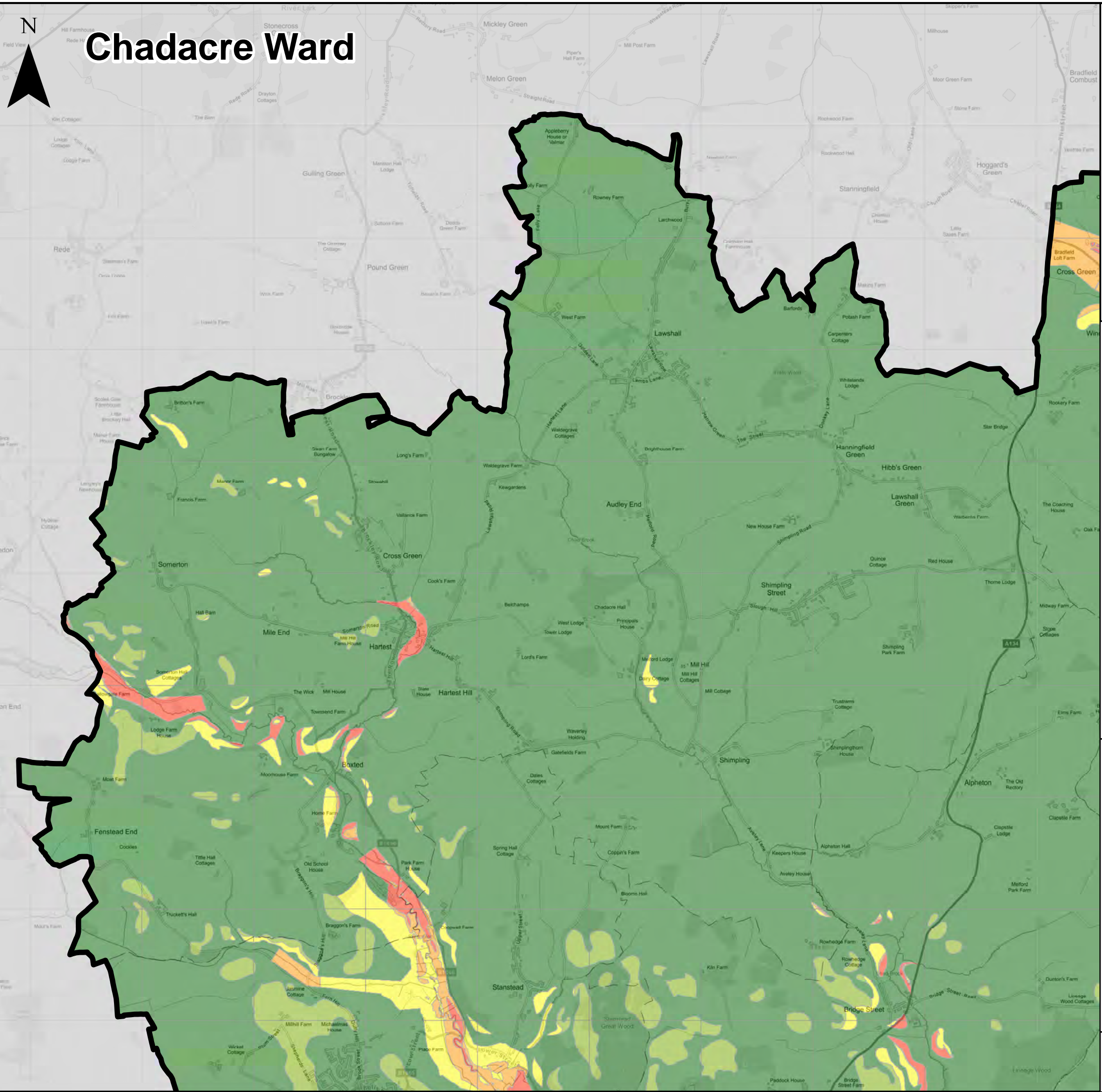
© JBA Consulting. 2018. Some of the responses contained in this mapping are based on data and information provided by the Natural Environment Research Council (NERC) or its component body the British Geological Survey (BGS). Your use of any information contained in this mapping is at your own risk. Neither JBA, NERC or BGS give any warranty, condition or representation as to the quality, accuracy or completeness of such information and all liability (including for negligence) arising from its use is excluded to the fullest extent permitted by law. Your use of the mapping constitutes your agreement to bring no claim against JBA, NERC or BGS in connection with it. This document is the property of Jeremy Benn Associates Ltd. It shall not be reproduced in whole or in part, nor disclosed to a third party, without the permission of Jeremy Benn Associates Ltd.

DATE DRAWN:
20/08/2020













Chadacre Ward



Legend

-  Babergh District
-  Mid Suffolk District
-  Ward Boundary
-  This zone is deemed as having a negligible risk from groundwater flooding due to the nature of the local geological deposits
-  Flooding from groundwater is not likely
-  There is a risk of flooding to subsurface assets but surface manifestation of groundwater is unlikely
-  Within this zone there is a risk of groundwater flooding to surface and subsurface assets. There is the possibility of groundwater emerging at the surface locally
-  Within this zone there is a risk of groundwater flooding to both surface and subsurface assets. Groundwater may emerge at significant rates and has the capacity to flow overland and/or pond within any topographic low spots



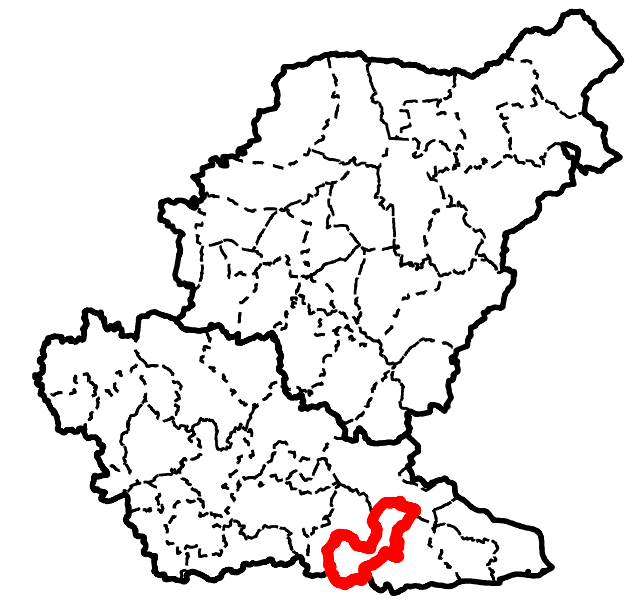
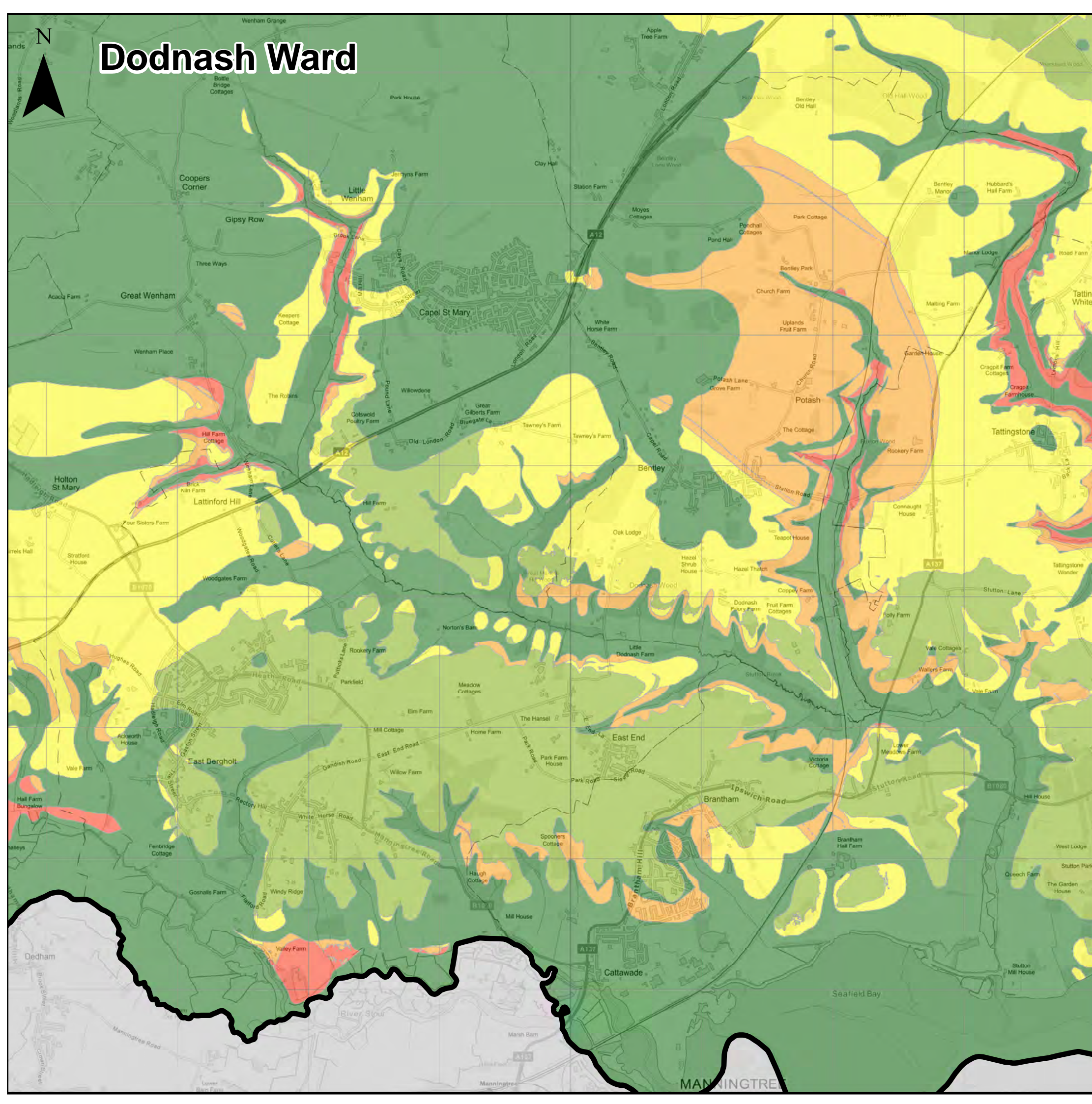
Appendix G - JBA Groundwater Map

Reproduced from Ordnance Survey mapping with the permission of Ordnance Survey on behalf of the Controller of Her Majesty's Stationery Office. © Crown copyright. (2020) 100023274 100017810
 Unauthorised reproduction infringes Crown copyright and may lead to prosecution or civil proceedings.
 © JBA Consulting. 2018. Some of the responses contained in this mapping are based on data and information provided by the Natural Environment Research Council (NERC) or its component body the British Geological Survey (BGS). Your use of any information contained in this mapping is at your own risk. Neither JBA, NERC or BGS give any warranty, condition or representation as to the quality, accuracy or completeness of such information and all liability (including for negligence) arising from its use is excluded to the fullest extent permitted by law. Your use of the mapping constitutes your agreement to bring no claim against JBA, NERC or BGS in connection with it. This document is the property of Jeremy Benn Associates Ltd. It shall not be reproduced in whole or in part, nor disclosed to a third party, without the permission of Jeremy Benn Associates Ltd.









DATE DRAWN:
20/08/2020



Dodnash Ward



Legend

-  Babergh District
-  Mid Suffolk District
-  Ward Boundary
-  This zone is deemed as having a negligible risk from groundwater flooding due to the nature of the local geological deposits
-  Flooding from groundwater is not likely
-  There is a risk of flooding to subsurface assets but surface manifestation of groundwater is unlikely
-  Within this zone there is a risk of groundwater flooding to surface and subsurface assets. There is the possibility of groundwater emerging at the surface locally
-  Within this zone there is a risk of groundwater flooding to both surface and subsurface assets. Groundwater may emerge at significant rates and has the capacity to flow overland and/or pond within any topographic low spots



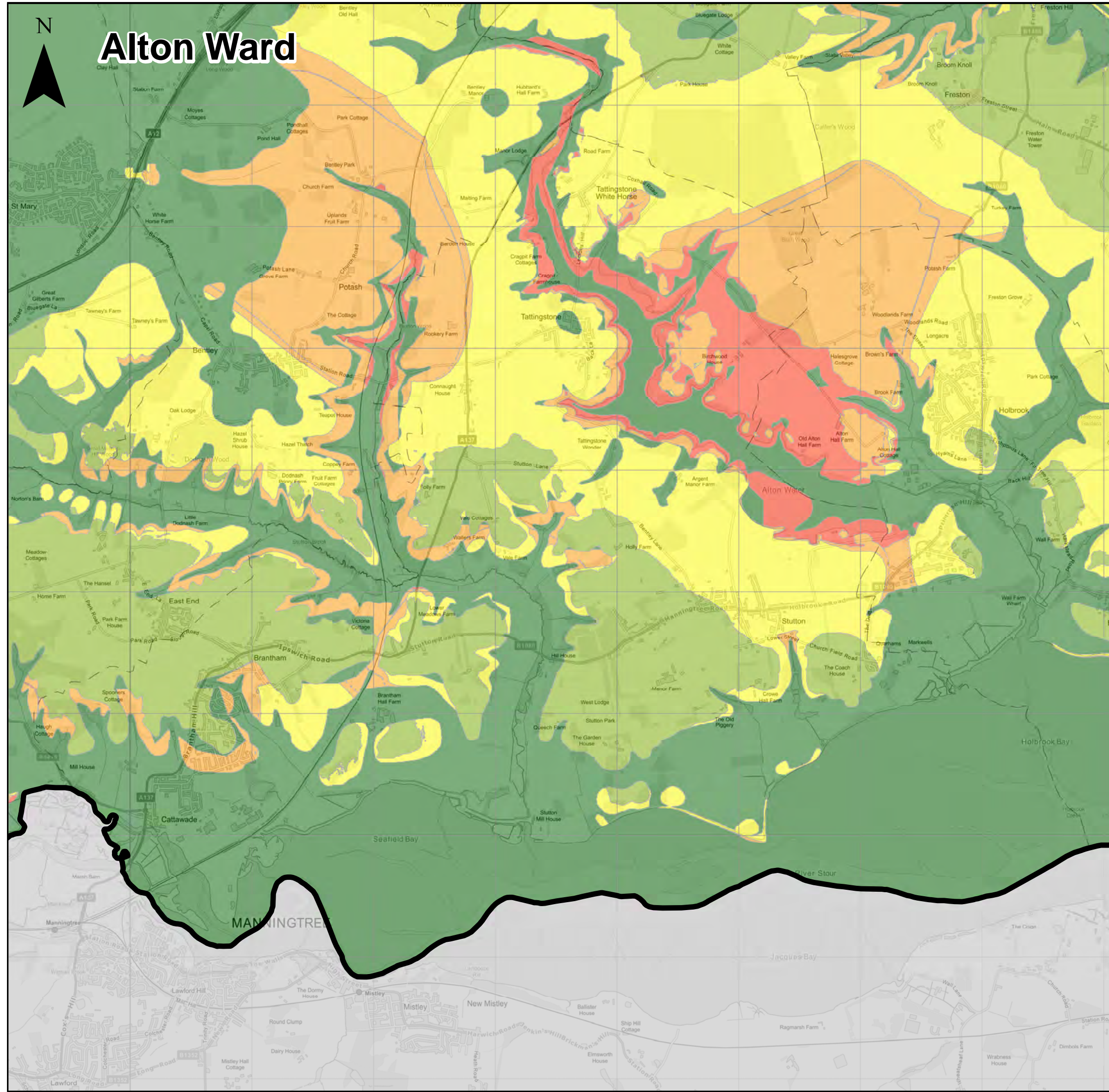
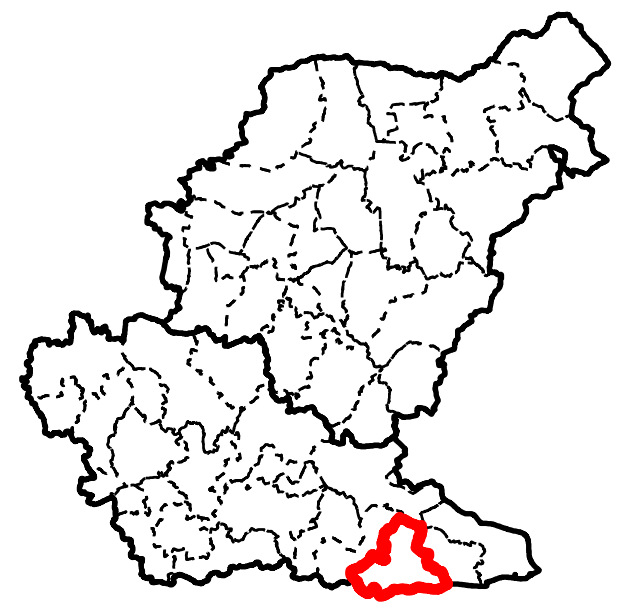
Appendix G - JBA Groundwater Map

Reproduced from Ordnance Survey mapping with the permission of Ordnance Survey on behalf of the Controller of Her Majesty's Stationery Office. © Crown copyright. (2020) Unauthorised reproduction infringes Crown copyright and may lead to prosecution or civil proceedings. 100023274 100017810
 © JBA Consulting. 2018. Some of the responses contained in this mapping are based on data and information provided by the Natural Environment Research Council (NERC) or its component body the British Geological Survey (BGS). Your use of any information contained in this mapping is at your own risk. Neither JBA, NERC or BGS give any warranty, condition or representation as to the quality, accuracy or completeness of such information and all liability (including for negligence) arising from its use is excluded to the fullest extent permitted by law. Your use of the mapping constitutes your agreement to bring no claim against JBA, NERC or BGS in connection with it. This document is the property of Jeremy Benn Associates Ltd. It shall not be reproduced in whole or in part, nor disclosed to a third party, without the permission of Jeremy Benn Associates Ltd.









DATE DRAWN:
20/08/2020



Alton Ward



Legend

-  Babergh District
-  Mid Suffolk District
-  Ward Boundary
-  This zone is deemed as having a negligible risk from groundwater flooding due to the nature of the local geological deposits
-  Flooding from groundwater is not likely
-  There is a risk of flooding to subsurface assets but surface manifestation of groundwater is unlikely
-  Within this zone there is a risk of groundwater flooding to surface and subsurface assets. There is the possibility of groundwater emerging at the surface locally
-  Within this zone there is a risk of groundwater flooding to both surface and subsurface assets. Groundwater may emerge at significant rates and has the capacity to flow overland and/or pond within any topographic low spots

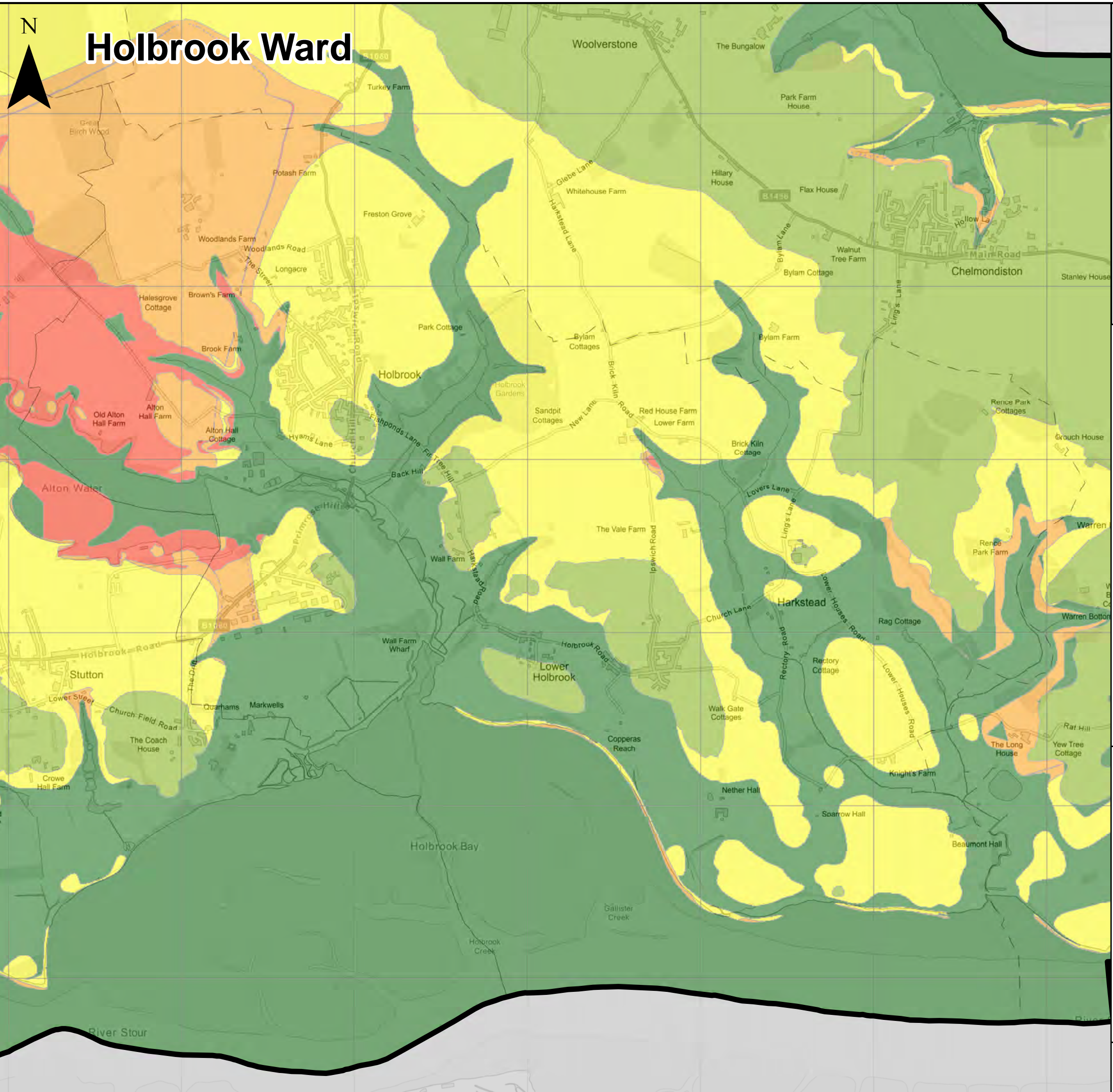


Appendix G - JBA Groundwater Map

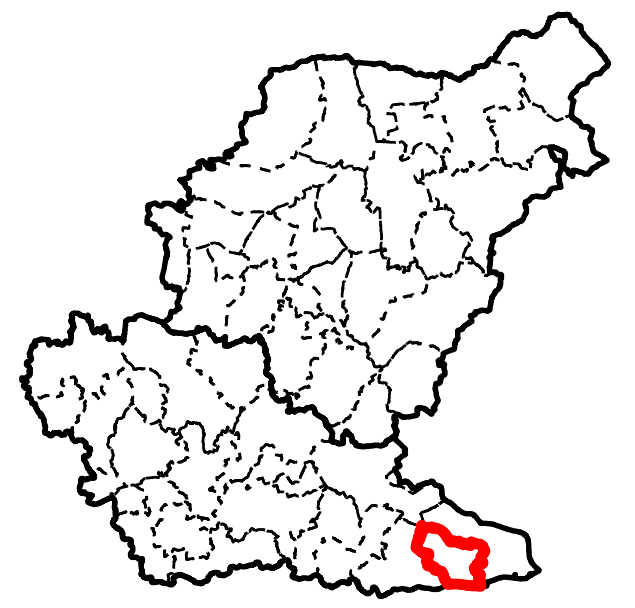
Reproduced from Ordnance Survey mapping with the permission of Ordnance Survey on behalf of the Controller of Her Majesty's Stationery Office. © Crown copyright. (2020) Unauthorised reproduction infringes Crown copyright and may lead to prosecution or civil proceedings. 100023274 100017810
 © JBA Consulting. 2018. Some of the responses contained in this mapping are based on data and information provided by the Natural Environment Research Council (NERC) or its component body the British Geological Survey (BGS). Your use of any information contained in this mapping is at your own risk. Neither JBA, NERC or BGS give any warranty, condition or representation as to the quality, accuracy or completeness of such information and all liability (including for negligence) arising from its use is excluded to the fullest extent permitted by law. Your use of the mapping constitutes your agreement to bring no claim against JBA, NERC or BGS in connection with it. This document is the property of Jeremy Benn Associates Ltd. It shall not be reproduced in whole or in part, nor disclosed to a third party, without the permission of Jeremy Benn Associates Ltd.

DATE DRAWN:
20/08/2020





Holbrook Ward



Legend

- Babergh District
- Mid Suffolk District
- Ward Boundary
- This zone is deemed as having a negligible risk from groundwater flooding due to the nature of the local geological deposits
- Flooding from groundwater is not likely
- There is a risk of flooding to subsurface assets but surface manifestation of groundwater is unlikely
- Within this zone there is a risk of groundwater flooding to surface and subsurface assets. There is the possibility of groundwater emerging at the surface locally
- Within this zone there is a risk of groundwater flooding to both surface and subsurface assets. Groundwater may emerge at significant rates and has the capacity to flow overland and/or pond within any topographic low spots



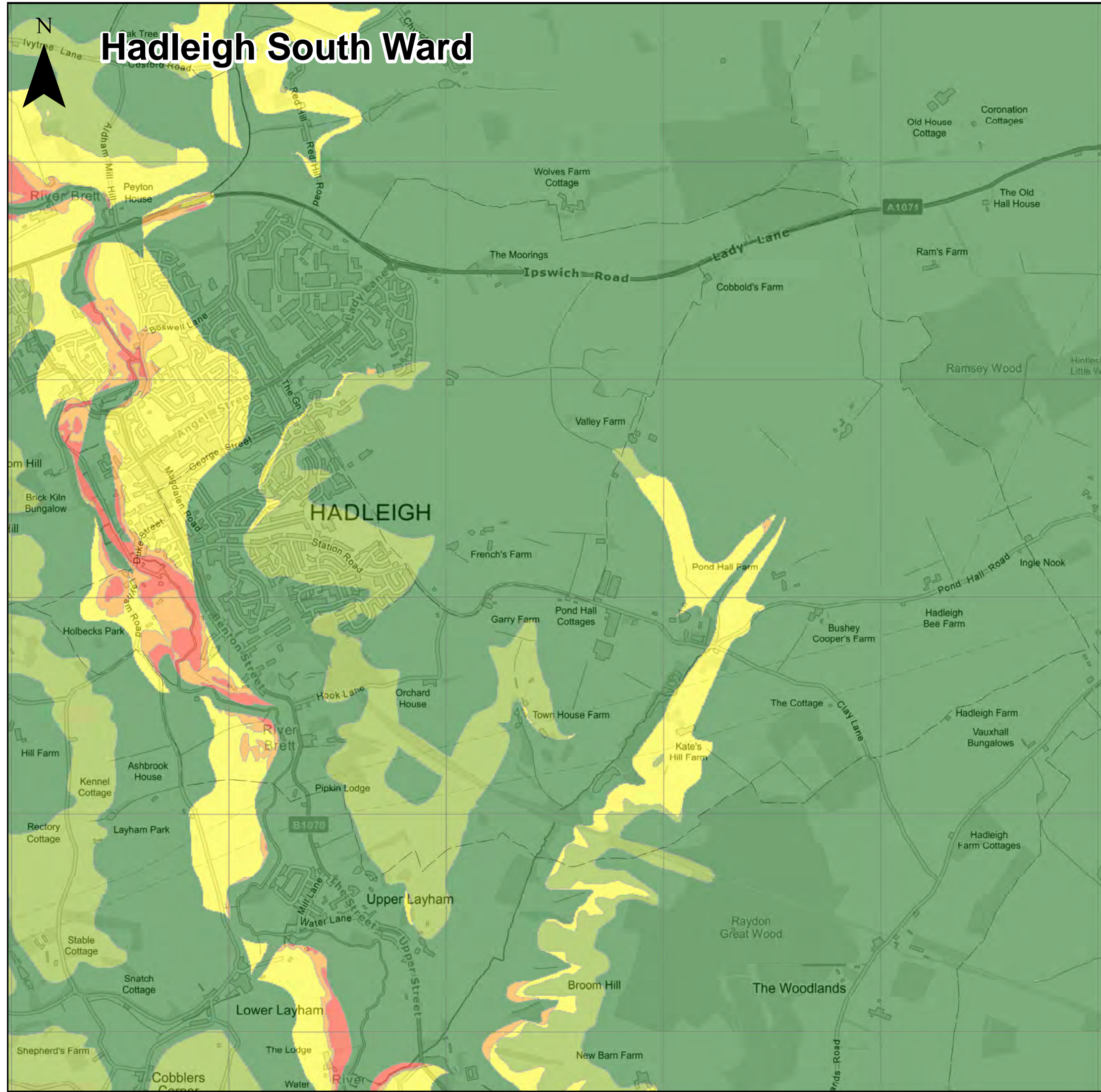
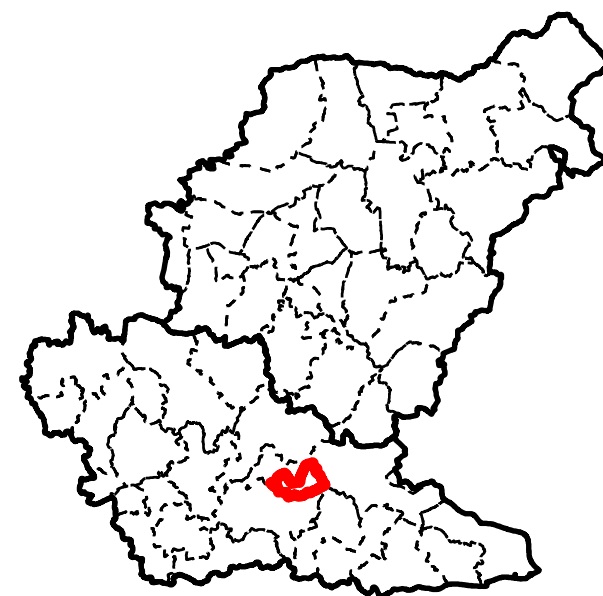
Appendix G - JBA Groundwater Map

Reproduced from Ordnance Survey mapping with the permission of Ordnance Survey on behalf of the Controller of Her Majesty's Stationery Office. © Crown copyright. (2020) Unauthorised reproduction infringes Crown copyright and may lead to prosecution or civil proceedings. 100023274 100017810
 © JBA Consulting. 2018. Some of the responses contained in this mapping are based on data and information provided by the Natural Environment Research Council (NERC) or its component body the British Geological Survey (BGS). Your use of any information contained in this mapping is at your own risk. Neither JBA, NERC or BGS give any warranty, condition or representation as to the quality, accuracy or completeness of such information and all liability (including for negligence) arising from its use is excluded to the fullest extent permitted by law. Your use of the mapping constitutes your agreement to bring no claim against JBA, NERC or BGS in connection with it. This document is the property of Jeremy Benn Associates Ltd. It shall not be reproduced in whole or in part, nor disclosed to a third party, without the permission of Jeremy Benn Associates Ltd.









DATE DRAWN:
20/08/2020



Hadleigh South Ward



Legend

-  Babergh District
-  Mid Suffolk District
-  Ward Boundary
-  This zone is deemed as having a negligible risk from groundwater flooding due to the nature of the local geological deposits
-  Flooding from groundwater is not likely
-  There is a risk of flooding to subsurface assets but surface manifestation of groundwater is unlikely
-  Within this zone there is a risk of groundwater flooding to surface and subsurface assets. There is the possibility of groundwater emerging at the surface locally
-  Within this zone there is a risk of groundwater flooding to both surface and subsurface assets. Groundwater may emerge at significant rates and has the capacity to flow overland and/or pond within any topographic low spots



Appendix G - JBA Groundwater Map

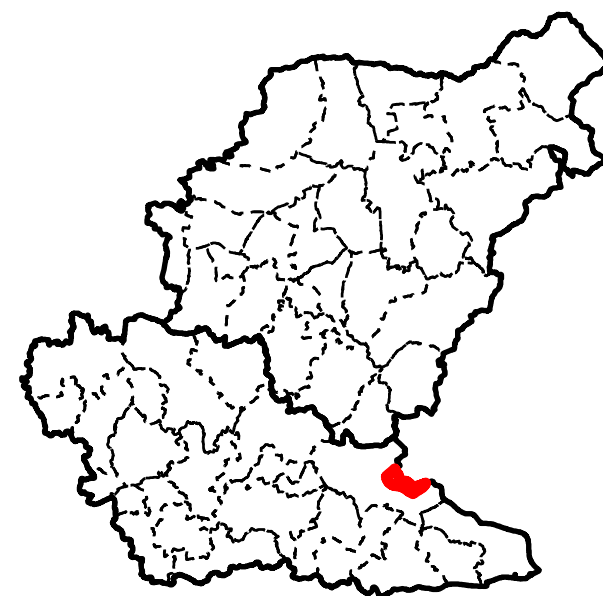
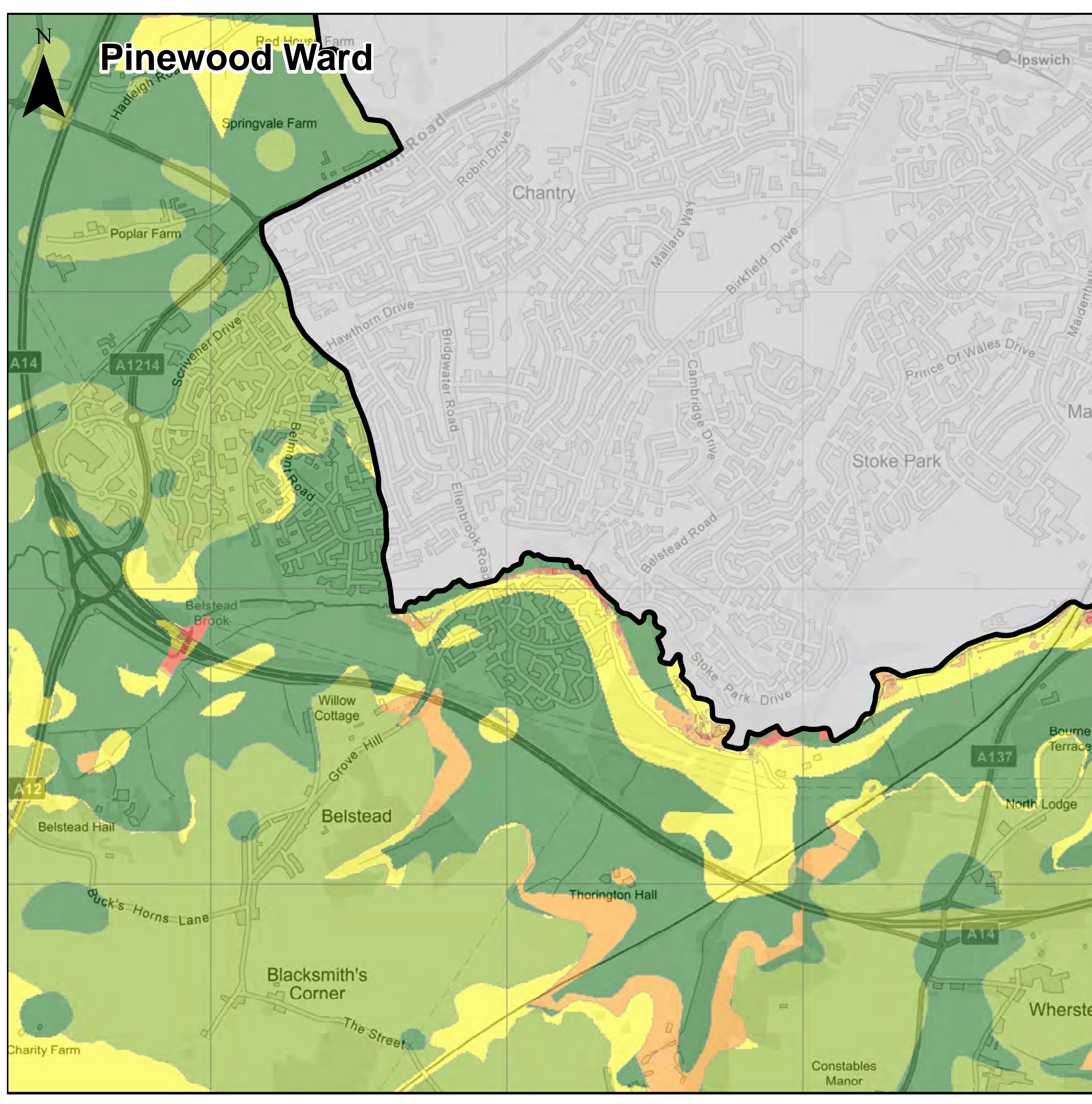
Reproduced from Ordnance Survey mapping with the permission of Ordnance Survey on behalf of the Controller of Her Majesty's Stationery Office. © Crown copyright. (2020) Unauthorised reproduction infringes Crown copyright and may lead to prosecution or civil proceedings. 100023274 100017810

© JBA Consulting. 2018. Some of the responses contained in this mapping are based on data and information provided by the Natural Environment Research Council (NERC) or its component body the British Geological Survey (BGS). Your use of any information contained in this mapping is at your own risk. Neither JBA, NERC or BGS give any warranty, condition or representation as to the quality, accuracy or completeness of such information and all liability (including for negligence) arising from its use is excluded to the fullest extent permitted by law. Your use of the mapping constitutes your agreement to bring no claim against JBA, NERC or BGS in connection with it. This document is the property of Jeremy Benn Associates Ltd. It shall not be reproduced in whole or in part, nor disclosed to a third party, without the permission of Jeremy Benn Associates Ltd.









DATE DRAWN:
20/08/2020



Pinewood Ward



Legend

-  Babergh District
-  Mid Suffolk District
-  Ward Boundary
-  This zone is deemed as having a negligible risk from groundwater flooding due to the nature of the local geological deposits
-  Flooding from groundwater is not likely
-  There is a risk of flooding to subsurface assets but surface manifestation of groundwater is unlikely
-  Within this zone there is a risk of groundwater flooding to surface and subsurface assets. There is the possibility of groundwater emerging at the surface locally
-  Within this zone there is a risk of groundwater flooding to both surface and subsurface assets. Groundwater may emerge at significant rates and has the capacity to flow overland and/or pond within any topographic low spots



Appendix G - JBA Groundwater Map

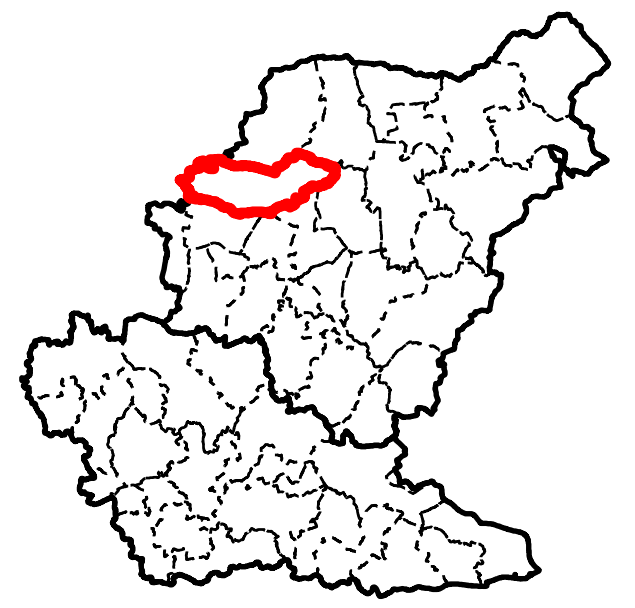
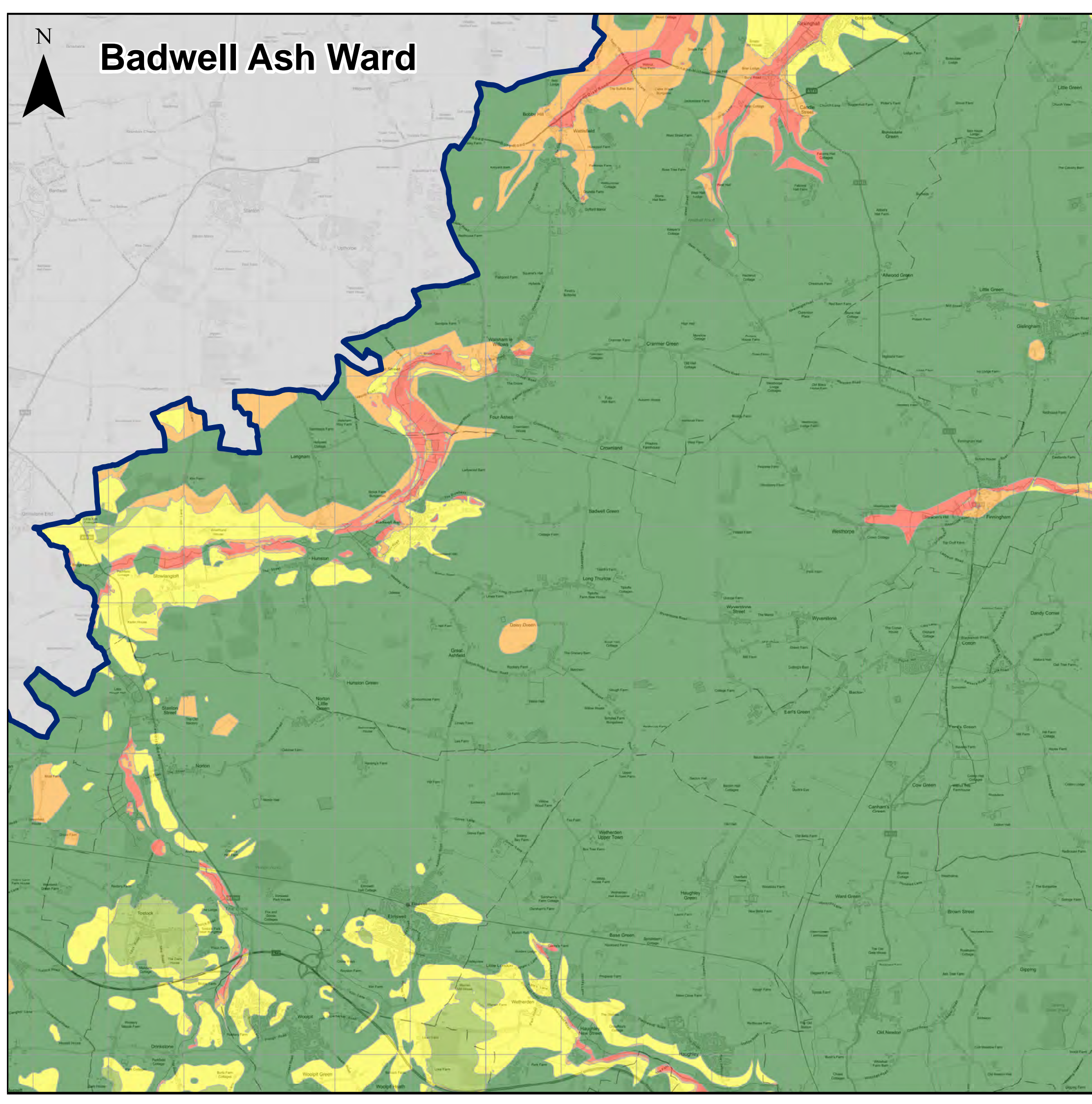
Reproduced from Ordnance Survey mapping with the permission of Ordnance Survey on behalf of the Controller of Her Majesty's Stationery Office. © Crown copyright. (2020) Unauthorised reproduction infringes Crown copyright and may lead to prosecution or civil proceedings. 100023274 100017810
 © JBA Consulting. 2018. Some of the responses contained in this mapping are based on data and information provided by the Natural Environment Research Council (NERC) or its component body the British Geological Survey (BGS). Your use of any information contained in this mapping is at your own risk. Neither JBA, NERC or BGS give any warranty, condition or representation as to the quality, accuracy or completeness of such information and all liability (including for negligence) arising from its use is excluded to the fullest extent permitted by law. Your use of the mapping constitutes your agreement to bring no claim against JBA, NERC or BGS in connection with it. This document is the property of Jeremy Benn Associates Ltd. It shall not be reproduced in whole or in part, nor disclosed to a third party, without the permission of Jeremy Benn Associates Ltd.

DATE DRAWN:
20/08/2020













Badwell Ash Ward



Legend

-  Babergh District
-  Mid Suffolk District
-  Ward Boundary
-  This zone is deemed as having a negligible risk from groundwater flooding due to the nature of the local geological deposits
-  Flooding from groundwater is not likely
-  There is a risk of flooding to subsurface assets but surface manifestation of groundwater is unlikely
-  Within this zone there is a risk of groundwater flooding to surface and subsurface assets. There is the possibility of groundwater emerging at the surface locally
-  Within this zone there is a risk of groundwater flooding to both surface and subsurface assets. Groundwater may emerge at significant rates and has the capacity to flow overland and/or pond within any topographic low spots



Appendix G - JBA Groundwater Map

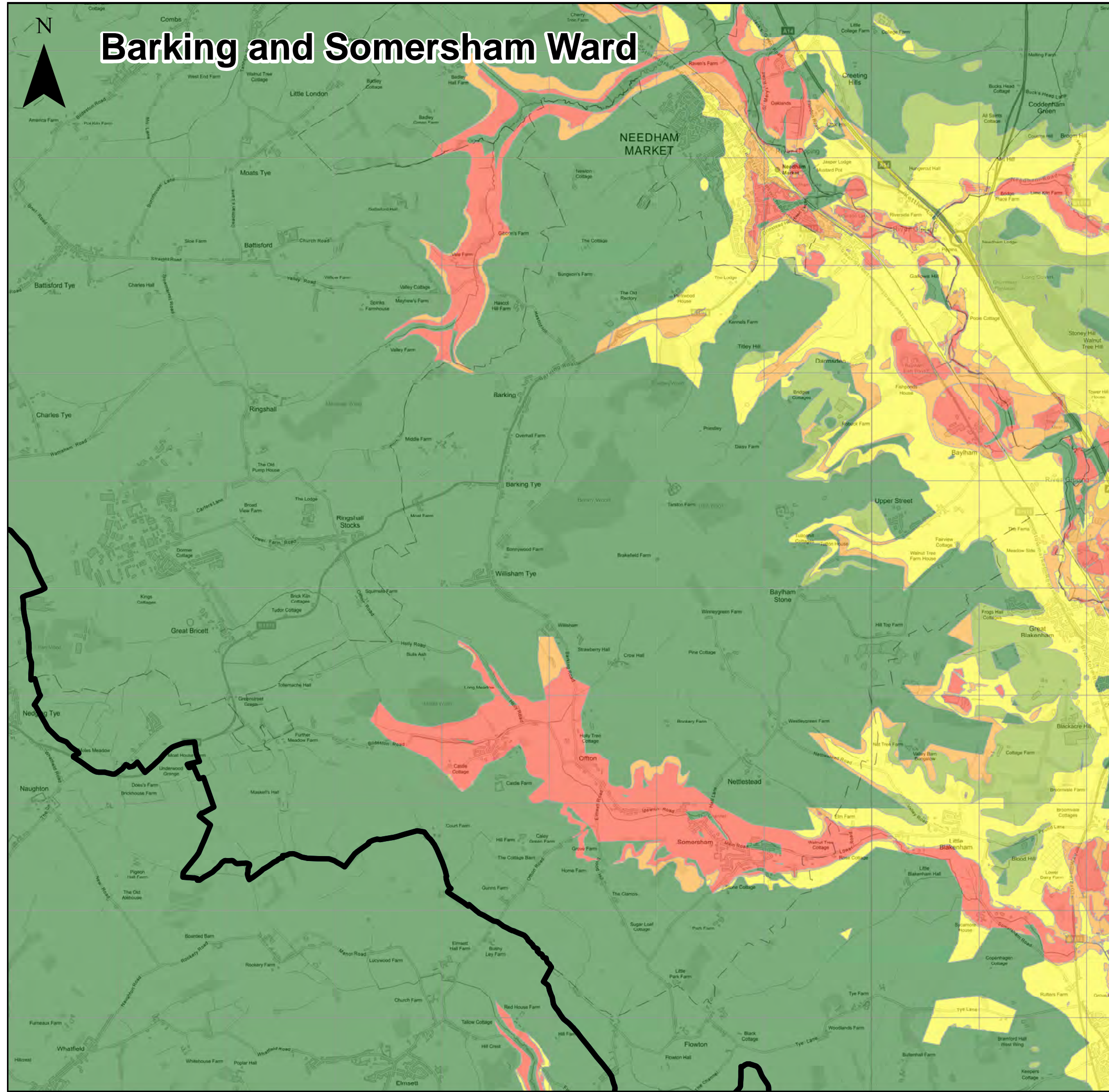
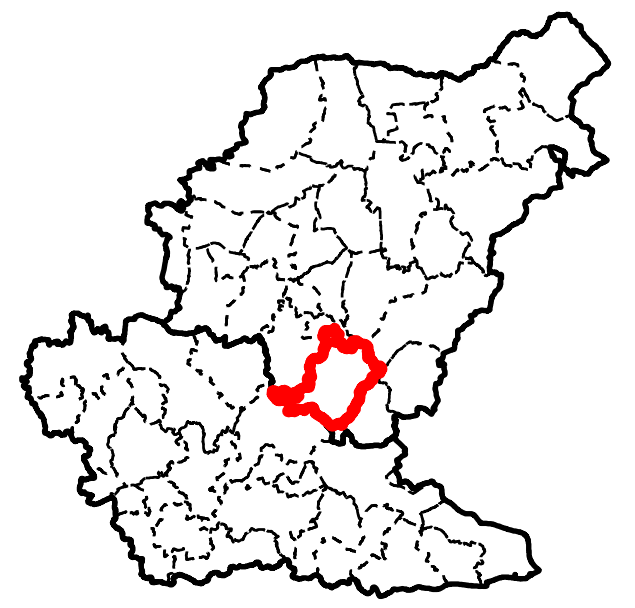
Reproduced from Ordnance Survey mapping with the permission of Ordnance Survey on behalf of the Controller of Her Majesty's Stationery Office. © Crown copyright. (2020) Unauthorised reproduction infringes Crown copyright and may lead to prosecution or civil proceedings. 100023274 100017810

© JBA Consulting. 2018. Some of the responses contained in this mapping are based on data and information provided by the Natural Environment Research Council (NERC) or its component body the British Geological Survey (BGS). Your use of any information contained in this mapping is at your own risk. Neither JBA, NERC or BGS give any warranty, condition or representation as to the quality, accuracy or completeness of such information and all liability (including for negligence) arising from its use is excluded to the fullest extent permitted by law. Your use of the mapping constitutes your agreement to bring no claim against JBA, NERC or BGS in connection with it. This document is the property of Jeremy Benn Associates Ltd. It shall not be reproduced in whole or in part, nor disclosed to a third party, without the permission of Jeremy Benn Associates Ltd.









DATE DRAWN:
20/08/2020



Barking and Somersham Ward



Legend

-  Babergh District
-  Mid Suffolk District
-  Ward Boundary
-  This zone is deemed as having a negligible risk from groundwater flooding due to the nature of the local geological deposits
-  Flooding from groundwater is not likely
-  There is a risk of flooding to subsurface assets but surface manifestation of groundwater is unlikely
-  Within this zone there is a risk of groundwater flooding to surface and subsurface assets. There is the possibility of groundwater emerging at the surface locally
-  Within this zone there is a risk of groundwater flooding to both surface and subsurface assets. Groundwater may emerge at significant rates and has the capacity to flow overland and/or pond within any topographic low spots



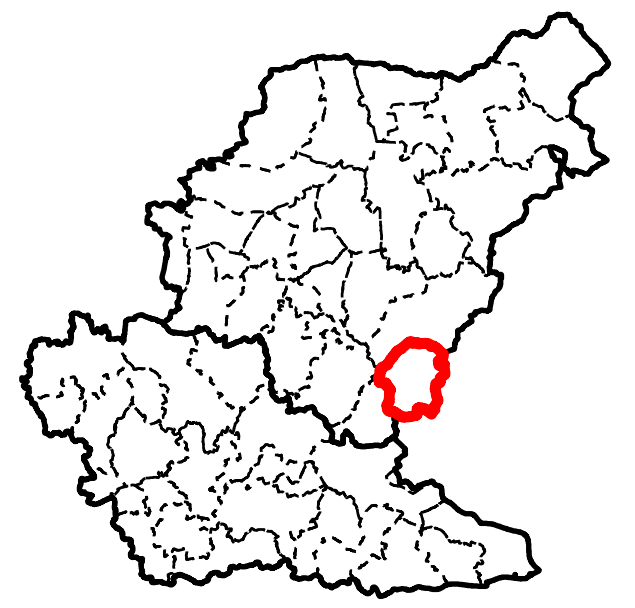
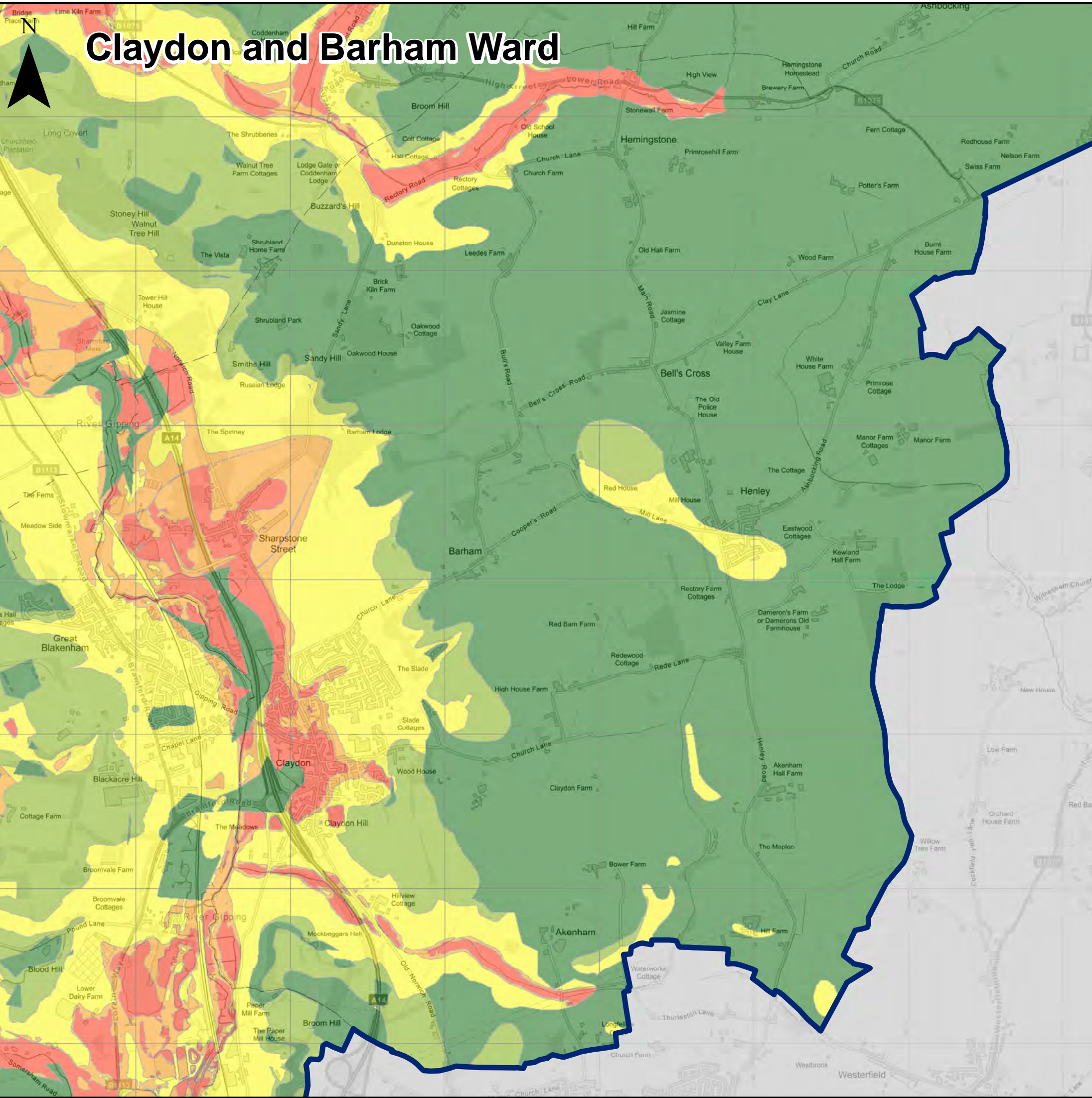
Appendix G - JBA Groundwater Map

Reproduced from Ordnance Survey mapping with the permission of Ordnance Survey on behalf of the Controller of Her Majesty's Stationery Office. © Crown copyright. (2020) Unauthorised reproduction infringes Crown copyright and may lead to prosecution or civil proceedings. 100023274 100017810
 © JBA Consulting. 2018. Some of the responses contained in this mapping are based on data and information provided by the Natural Environment Research Council (NERC) or its component body the British Geological Survey (BGS). Your use of any information contained in this mapping is at your own risk. Neither JBA, NERC or BGS give any warranty, condition or representation as to the quality, accuracy or completeness of such information and all liability (including for negligence) arising from its use is excluded to the fullest extent permitted by law. Your use of the mapping constitutes your agreement to bring no claim against JBA, NERC or BGS in connection with it. This document is the property of Jeremy Benn Associates Ltd. It shall not be reproduced in whole or in part, nor disclosed to a third party, without the permission of Jeremy Benn Associates Ltd.

DATE DRAWN:
20/08/2020



Claydon and Barham Ward



Legend

- Babergh District
- Mid Suffolk District
- Ward Boundary
- This zone is deemed as having a negligible risk from groundwater flooding due to the nature of the local geological deposits
- Flooding from groundwater is not likely
- There is a risk of flooding to subsurface assets but surface manifestation of groundwater is unlikely
- Within this zone there is a risk of groundwater flooding to surface and subsurface assets. There is the possibility of groundwater emerging at the surface locally
- Within this zone there is a risk of groundwater flooding to both surface and subsurface assets. Groundwater may emerge at significant rates and has the capacity to flow overland and/or pond within any topographic low spots



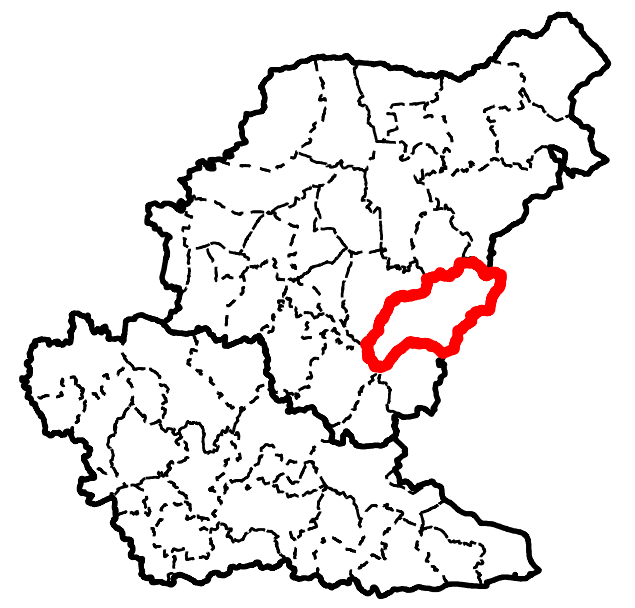
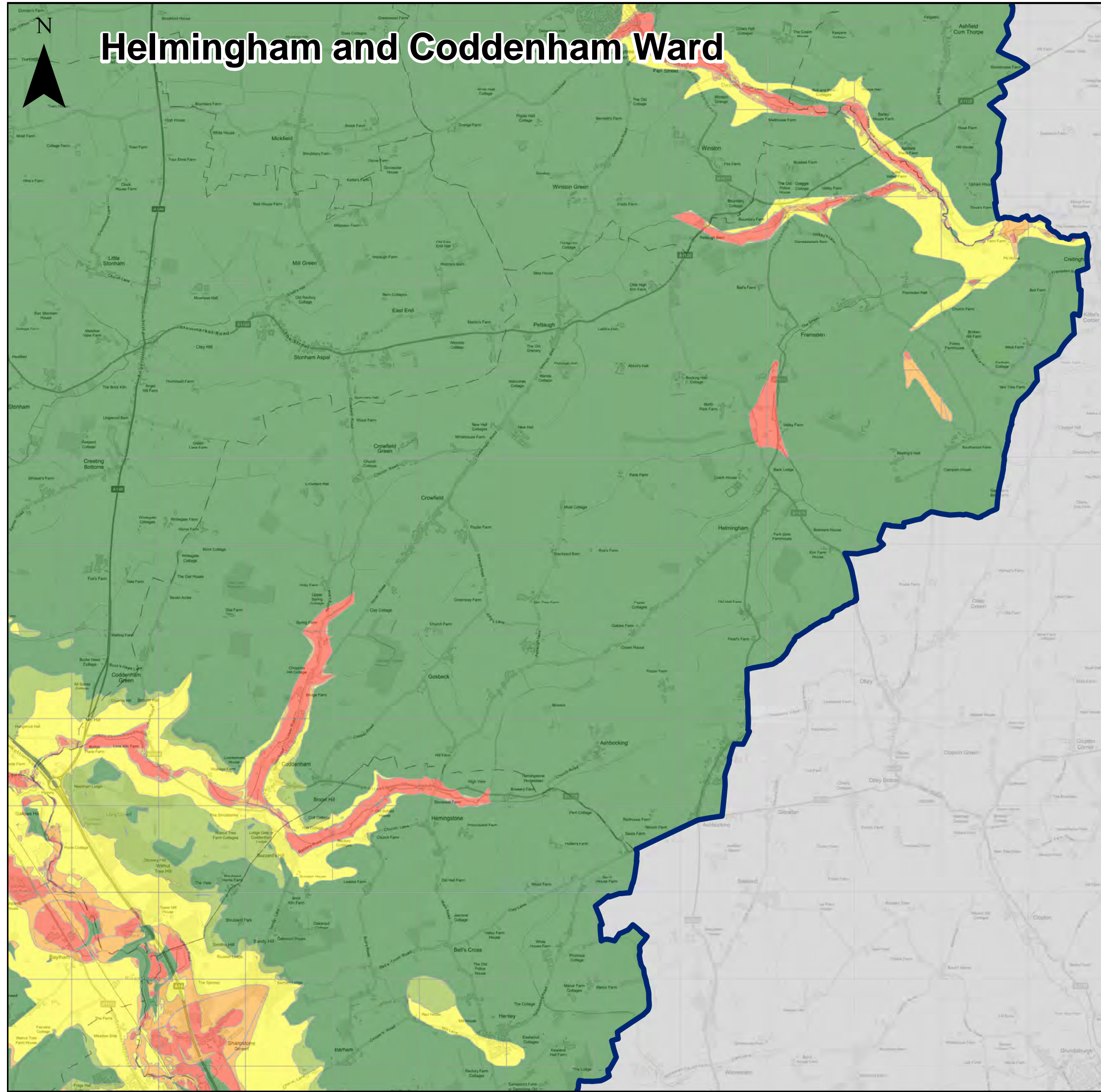
Appendix G - JBA Groundwater Map

Reproduced from Ordnance Survey mapping with the permission of Ordnance Survey on behalf of the Controller of Her Majesty's Stationery Office. © Crown copyright. (2020) 100023274 100017810
 Unauthorised reproduction infringes Crown copyright and may lead to prosecution or civil proceedings.
 © JBA Consulting. 2018. Some of the responses contained in this mapping are based on data and information provided by the Natural Environment Research Council (NERC) or its component body the British Geological Survey (BGS). Your use of any information contained in this mapping is at your own risk. Neither JBA, NERC or BGS give any warranty, condition or representation as to the quality, accuracy or completeness of such information and all liability (including for negligence) arising from its use is excluded to the fullest extent permitted by law. Your use of the mapping constitutes your agreement to bring no claim against JBA, NERC or BGS in connection with it. This document is the property of Jeremy Benn Associates Ltd. It shall not be reproduced in whole or in part, nor disclosed to a third party, without the permission of Jeremy Benn Associates Ltd.

DATE DRAWN:
20/08/2020



Helmingham and Coddenheim Ward



Legend

- Babergh District
- Mid Suffolk District
- Ward Boundary
- This zone is deemed as having a negligible risk from groundwater flooding due to the nature of the local geological deposits
- Flooding from groundwater is not likely
- There is a risk of flooding to subsurface assets but surface manifestation of groundwater is unlikely
- Within this zone there is a risk of groundwater flooding to surface and subsurface assets. There is the possibility of groundwater emerging at the surface locally
- Within this zone there is a risk of groundwater flooding to both surface and subsurface assets. Groundwater may emerge at significant rates and has the capacity to flow overland and/or pond within any topographic low spots



Appendix G - JBA Groundwater Map

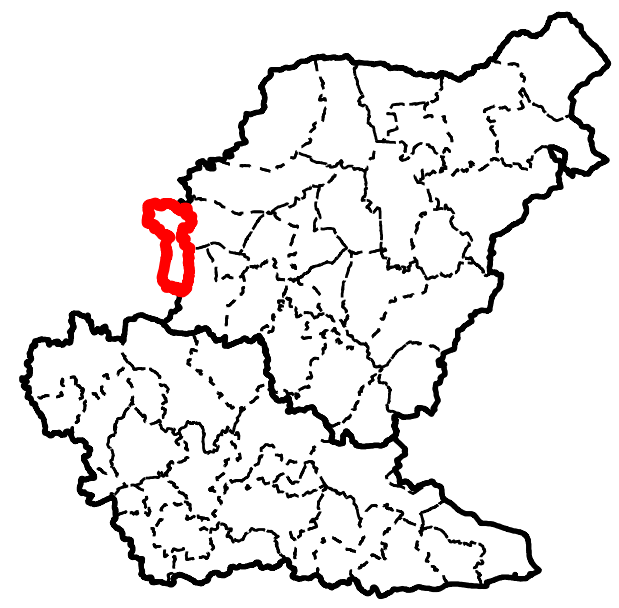
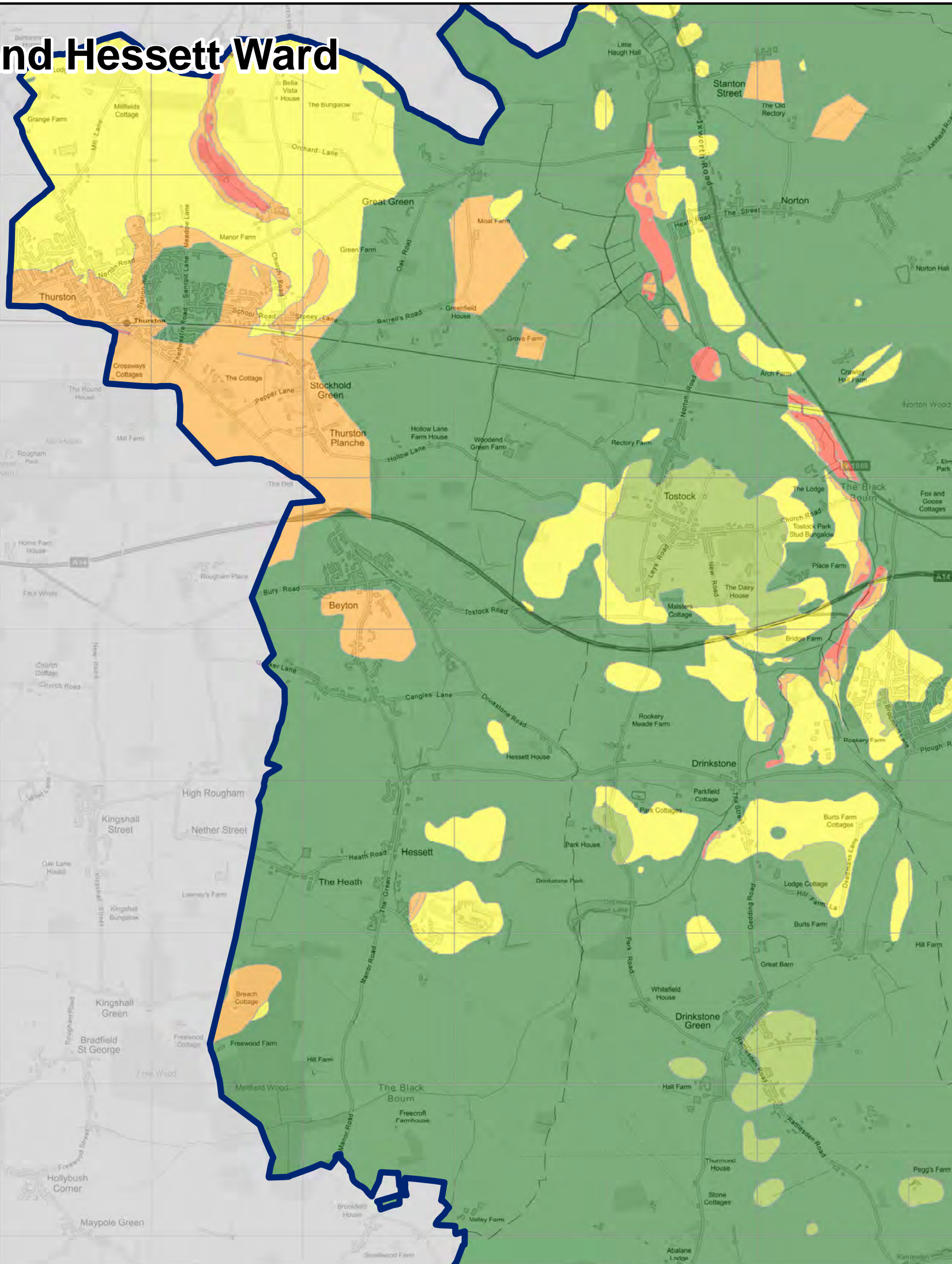
Reproduced from Ordnance Survey mapping with the permission of Ordnance Survey on behalf of the Controller of Her Majesty's Stationery Office. © Crown copyright. (2020) Unauthorised reproduction infringes Crown copyright and may lead to prosecution or civil proceedings. 100023274 100017810

© JBA Consulting. 2018. Some of the responses contained in this mapping are based on data and information provided by the Natural Environment Research Council (NERC) or its component body the British Geological Survey (BGS). Your use of any information contained in this mapping is at your own risk. Neither JBA, NERC or BGS give any warranty, condition or representation as to the quality, accuracy or completeness of such information and all liability (including for negligence) arising from its use is excluded to the fullest extent permitted by law. Your use of the mapping constitutes your agreement to bring no claim against JBA, NERC or BGS in connection with it. This document is the property of Jeremy Benn Associates Ltd. It shall not be reproduced in whole or in part, nor disclosed to a third party, without the permission of Jeremy Benn Associates Ltd.









DATE DRAWN:
20/08/2020



Thurston and Hesselset Ward



Legend

-  Babergh District
-  Mid Suffolk District
-  Ward Boundary
-  This zone is deemed as having a negligible risk from groundwater flooding due to the nature of the local geological deposits
-  Flooding from groundwater is not likely
-  There is a risk of flooding to subsurface assets but surface manifestation of groundwater is unlikely
-  Within this zone there is a risk of groundwater flooding to surface and subsurface assets. There is the possibility of groundwater emerging at the surface locally
-  Within this zone there is a risk of groundwater flooding to both surface and subsurface assets. Groundwater may emerge at significant rates and has the capacity to flow overland and/or pond within any topographic low spots



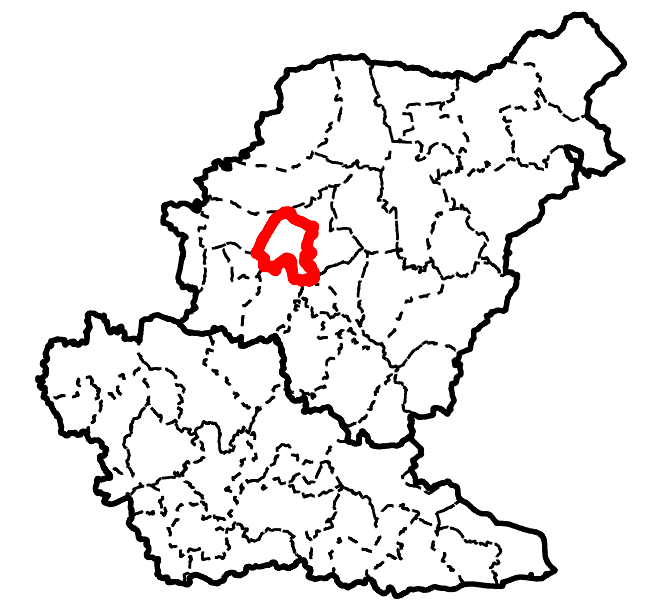
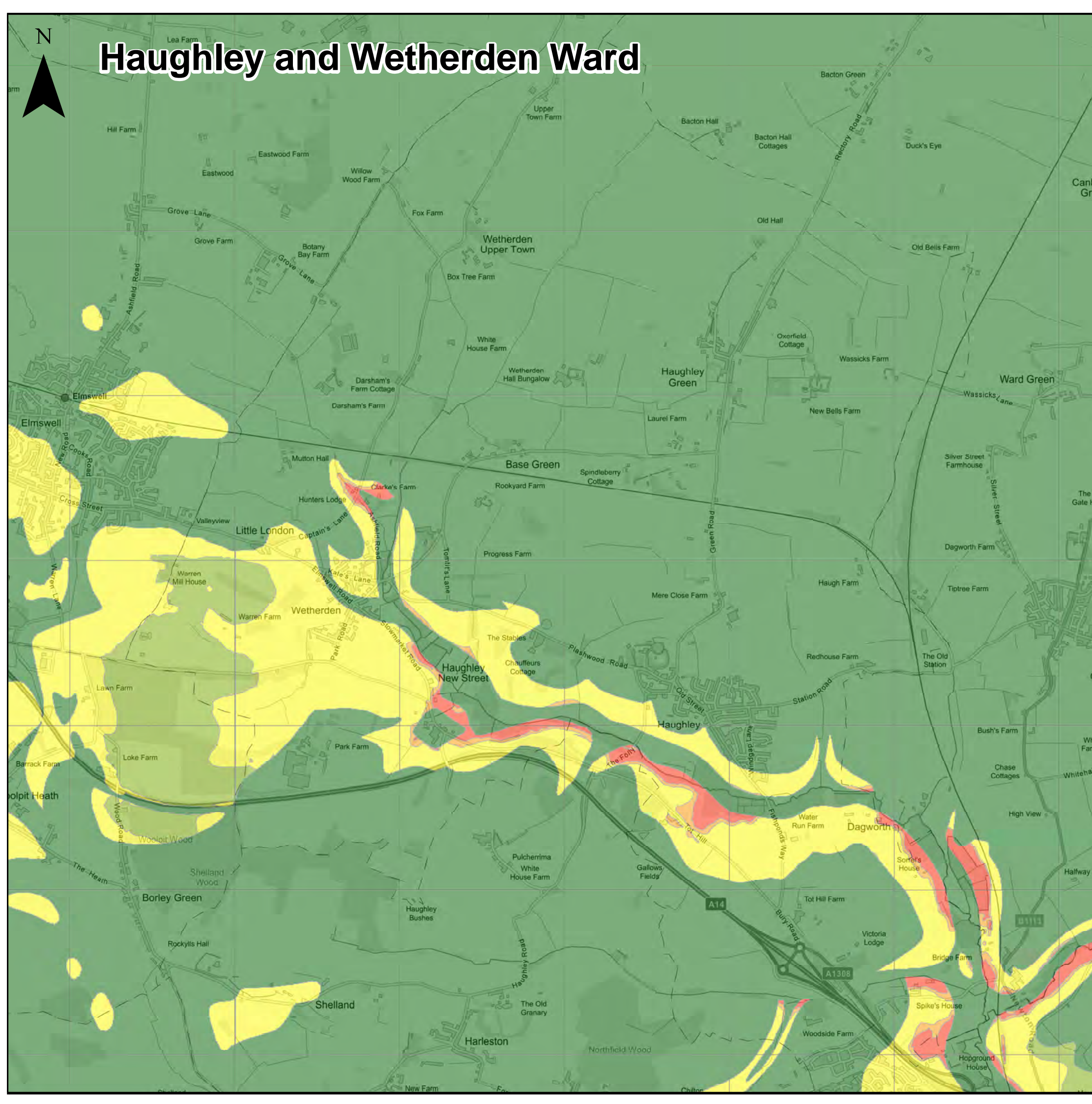
Appendix G - JBA Groundwater Map

Reproduced from Ordnance Survey mapping with the permission of Ordnance Survey on behalf of the Controller of Her Majesty's Stationery Office. © Crown copyright. (2020) Unauthorised reproduction infringes Crown copyright and may lead to prosecution or civil proceedings. 100023274 100017810
 © JBA Consulting. 2018. Some of the responses contained in this mapping are based on data and information provided by the Natural Environment Research Council (NERC) or its component body the British Geological Survey (BGS). Your use of any information contained in this mapping is at your own risk. Neither JBA, NERC or BGS give any warranty, condition or representation as to the quality, accuracy or completeness of such information and all liability (including for negligence) arising from its use is excluded to the fullest extent permitted by law. Your use of the mapping constitutes your agreement to bring no claim against JBA, NERC or BGS in connection with it. This document is the property of Jeremy Benn Associates Ltd. It shall not be reproduced in whole or in part, nor disclosed to a third party, without the permission of Jeremy Benn Associates Ltd.









DATE DRAWN:
20/08/2020



Haughley and Wetherden Ward



Legend

-  Babergh District
-  Mid Suffolk District
-  Ward Boundary
-  This zone is deemed as having a negligible risk from groundwater flooding due to the nature of the local geological deposits
-  Flooding from groundwater is not likely
-  There is a risk of flooding to subsurface assets but surface manifestation of groundwater is unlikely
-  Within this zone there is a risk of groundwater flooding to surface and subsurface assets. There is the possibility of groundwater emerging at the surface locally
-  Within this zone there is a risk of groundwater flooding to both surface and subsurface assets. Groundwater may emerge at significant rates and has the capacity to flow overland and/or pond within any topographic low spots



Appendix G - JBA Groundwater Map

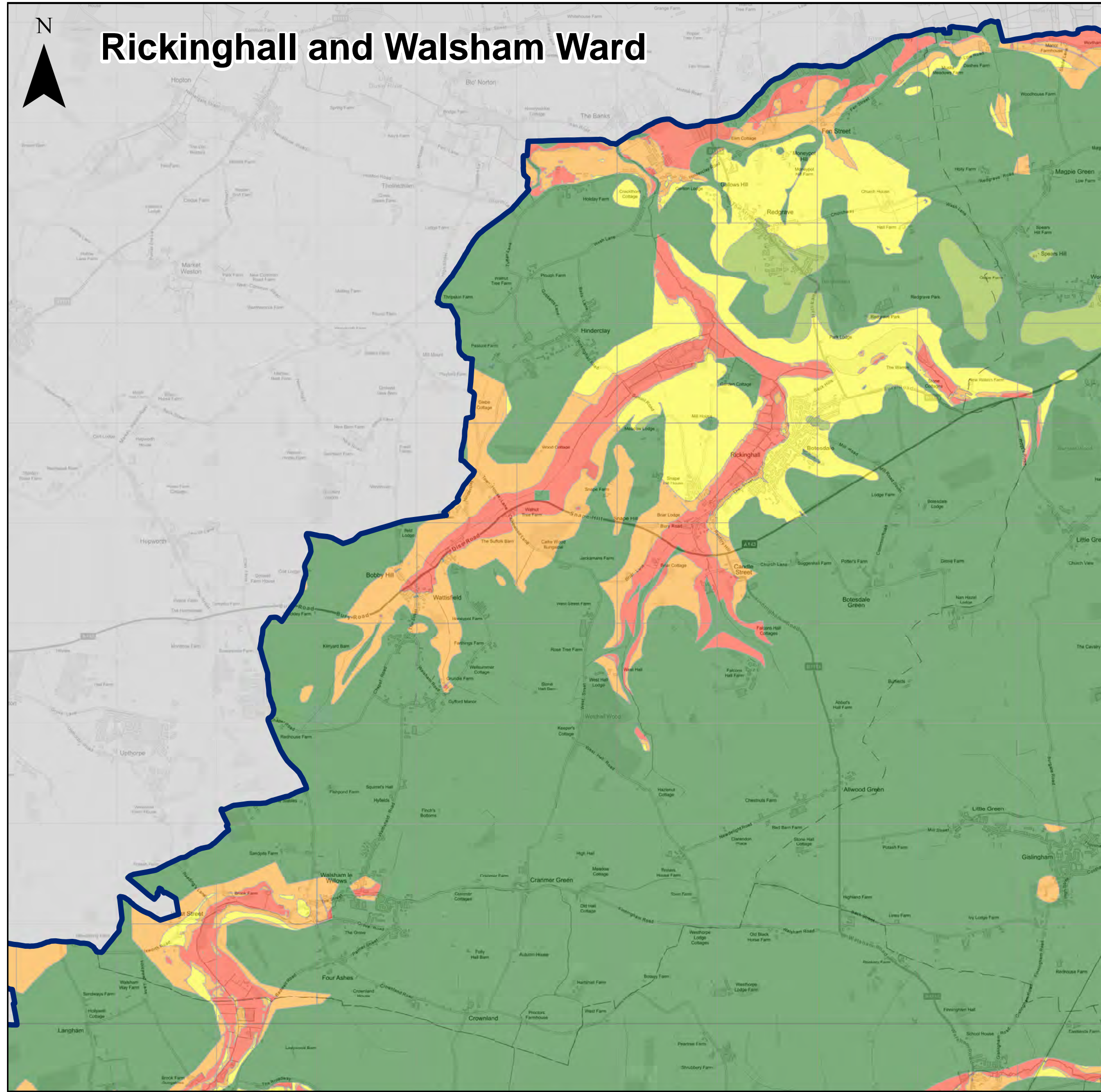
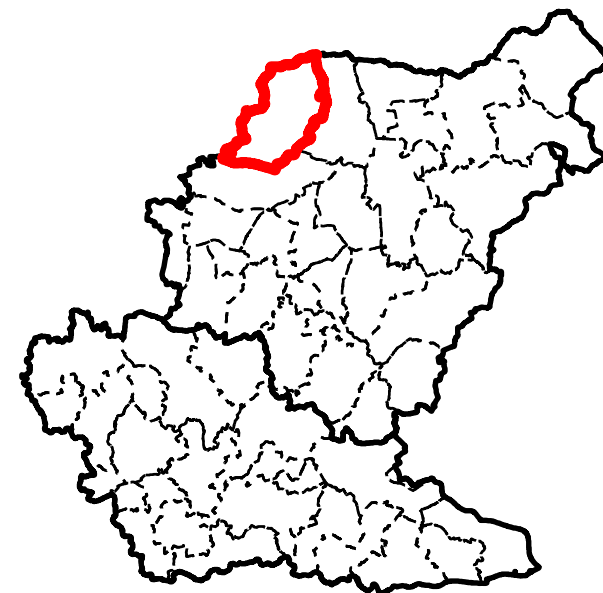
Reproduced from Ordnance Survey mapping with the permission of Ordnance Survey on behalf of the Controller of Her Majesty's Stationery Office. © Crown copyright. (2020) 100023274 100017810
 Unauthorised reproduction infringes Crown copyright and may lead to prosecution or civil proceedings.
 © JBA Consulting. 2018. Some of the responses contained in this mapping are based on data and information provided by the Natural Environment Research Council (NERC) or its component body the British Geological Survey (BGS). Your use of any information contained in this mapping is at your own risk. Neither JBA, NERC or BGS give any warranty, condition or representation as to the quality, accuracy or completeness of such information and all liability (including for negligence) arising from its use is excluded to the fullest extent permitted by law. Your use of the mapping constitutes your agreement to bring no claim against JBA, NERC or BGS in connection with it. This document is the property of Jeremy Benn Associates Ltd. It shall not be reproduced in whole or in part, nor disclosed to a third party, without the permission of Jeremy Benn Associates Ltd.

DATE DRAWN:
20/08/2020













Rickinghall and Walsham Ward



Legend

-  Babergh District
-  Mid Suffolk District
-  Ward Boundary
-  This zone is deemed as having a negligible risk from groundwater flooding due to the nature of the local geological deposits
-  Flooding from groundwater is not likely
-  There is a risk of flooding to subsurface assets but surface manifestation of groundwater is unlikely
-  Within this zone there is a risk of groundwater flooding to surface and subsurface assets. There is the possibility of groundwater emerging at the surface locally
-  Within this zone there is a risk of groundwater flooding to both surface and subsurface assets. Groundwater may emerge at significant rates and has the capacity to flow overland and/or pond within any topographic low spots



Appendix G - JBA Groundwater Map

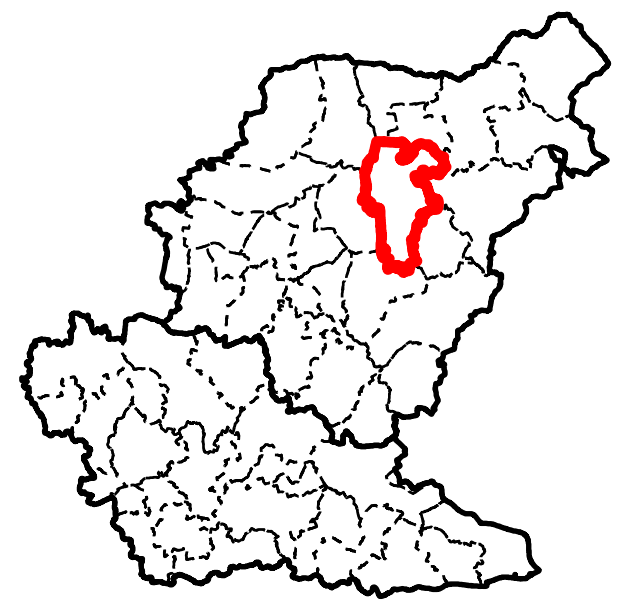
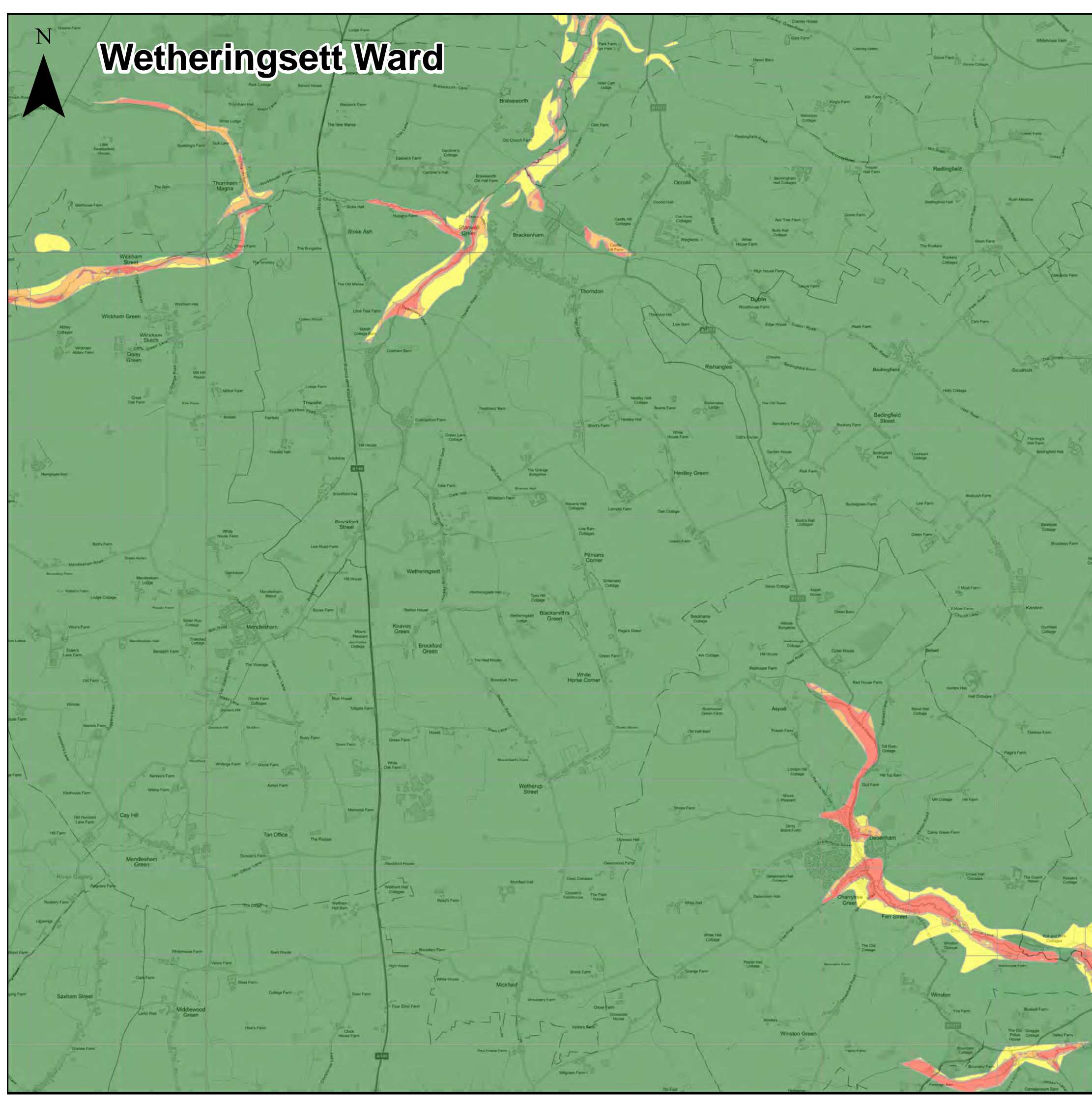
Reproduced from Ordnance Survey mapping with the permission of Ordnance Survey on behalf of the Controller of Her Majesty's Stationery Office. © Crown copyright. (2020) Unauthorised reproduction infringes Crown copyright and may lead to prosecution or civil proceedings. 100023274 100017810

© JBA Consulting. 2018. Some of the responses contained in this mapping are based on data and information provided by the Natural Environment Research Council (NERC) or its component body the British Geological Survey (BGS). Your use of any information contained in this mapping is at your own risk. Neither JBA, NERC or BGS give any warranty, condition or representation as to the quality, accuracy or completeness of such information and all liability (including for negligence) arising from its use is excluded to the fullest extent permitted by law. Your use of the mapping constitutes your agreement to bring no claim against JBA, NERC or BGS in connection with it. This document is the property of Jeremy Benn Associates Ltd. It shall not be reproduced in whole or in part, nor disclosed to a third party, without the permission of Jeremy Benn Associates Ltd.









DATE DRAWN:
20/08/2020



Wetheringsett Ward



Legend

-  Babergh District
-  Mid Suffolk District
-  Ward Boundary
-  This zone is deemed as having a negligible risk from groundwater flooding due to the nature of the local geological deposits
-  Flooding from groundwater is not likely
-  There is a risk of flooding to subsurface assets but surface manifestation of groundwater is unlikely
-  Within this zone there is a risk of groundwater flooding to surface and subsurface assets. There is the possibility of groundwater emerging at the surface locally
-  Within this zone there is a risk of groundwater flooding to both surface and subsurface assets. Groundwater may emerge at significant rates and has the capacity to flow overland and/or pond within any topographic low spots



Appendix G - JBA Groundwater Map

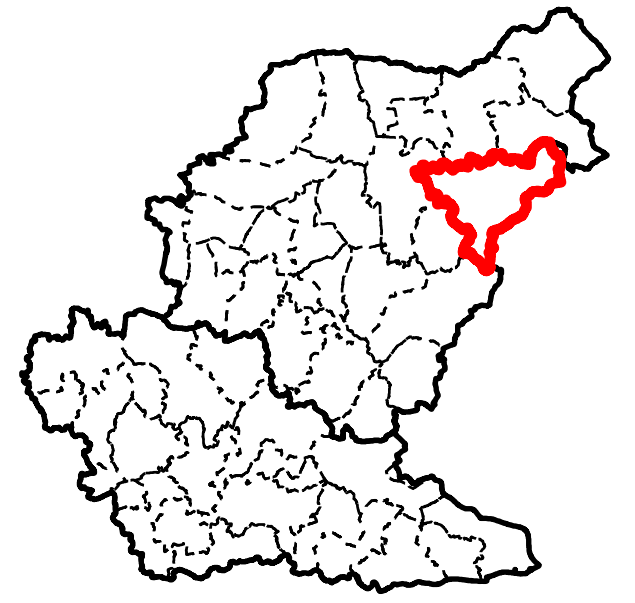
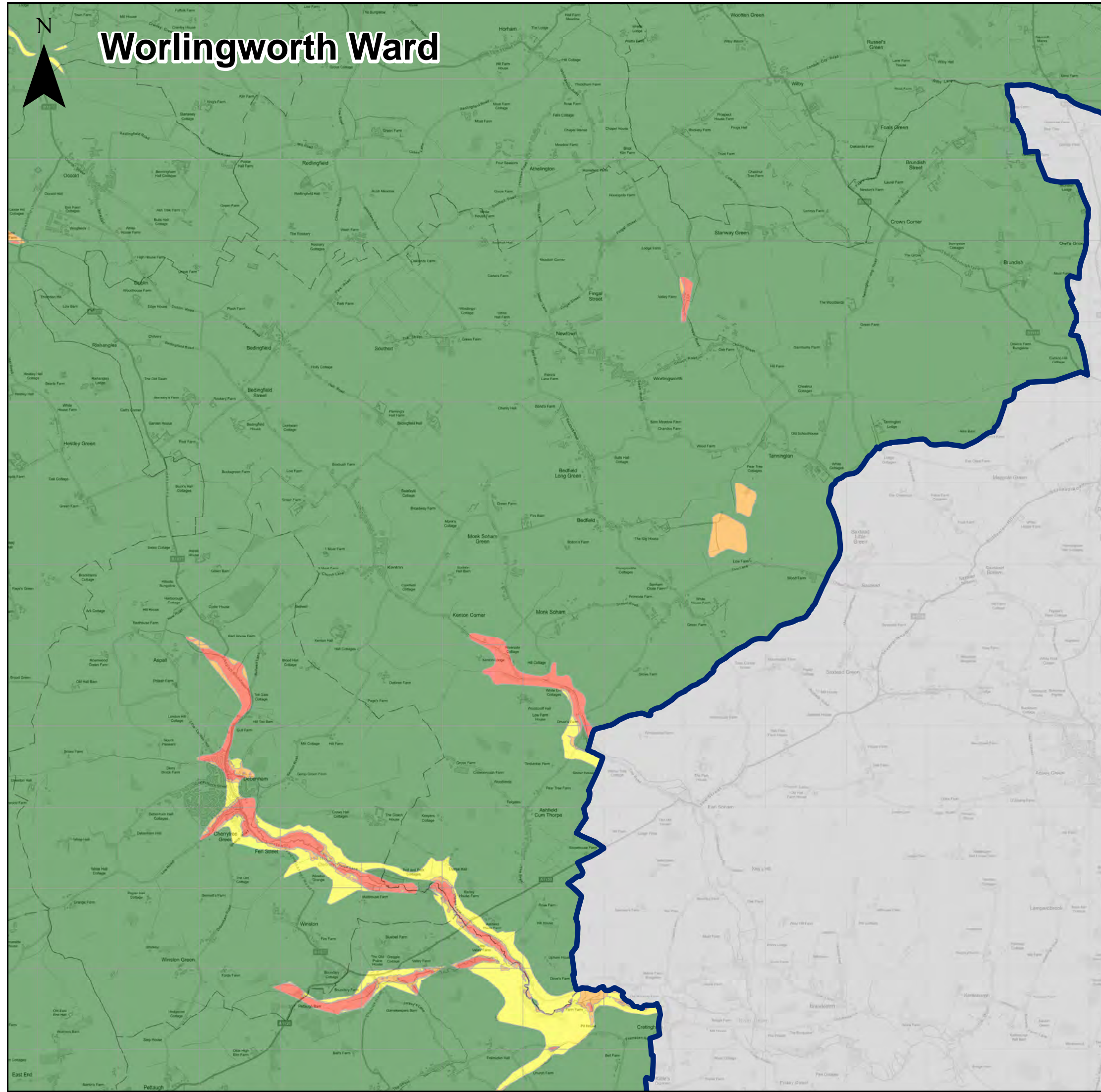
Reproduced from Ordnance Survey mapping with the permission of Ordnance Survey on behalf of the Controller of Her Majesty's Stationery Office. © Crown copyright. (2020) Unauthorised reproduction infringes Crown copyright and may lead to prosecution or civil proceedings. 100023274 100017810

© JBA Consulting. 2018. Some of the responses contained in this mapping are based on data and information provided by the Natural Environment Research Council (NERC) or its component body the British Geological Survey (BGS). Your use of any information contained in this mapping is at your own risk. Neither JBA, NERC or BGS give any warranty, condition or representation as to the quality, accuracy or completeness of such information and all liability (including for negligence) arising from its use is excluded to the fullest extent permitted by law. Your use of the mapping constitutes your agreement to bring no claim against JBA, NERC or BGS in connection with it. This document is the property of Jeremy Benn Associates Ltd. It shall not be reproduced in whole or in part, nor disclosed to a third party, without the permission of Jeremy Benn Associates Ltd.









DATE DRAWN:
20/08/2020



Worlingworth Ward



Legend

-  Babergh District
-  Mid Suffolk District
-  Ward Boundary
-  This zone is deemed as having a negligible risk from groundwater flooding due to the nature of the local geological deposits
-  Flooding from groundwater is not likely
-  There is a risk of flooding to subsurface assets but surface manifestation of groundwater is unlikely
-  Within this zone there is a risk of groundwater flooding to surface and subsurface assets. There is the possibility of groundwater emerging at the surface locally
-  Within this zone there is a risk of groundwater flooding to both surface and subsurface assets. Groundwater may emerge at significant rates and has the capacity to flow overland and/or pond within any topographic low spots



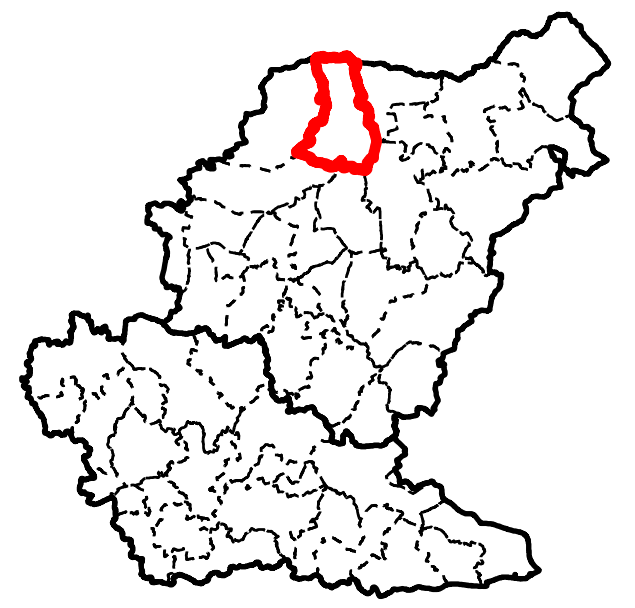
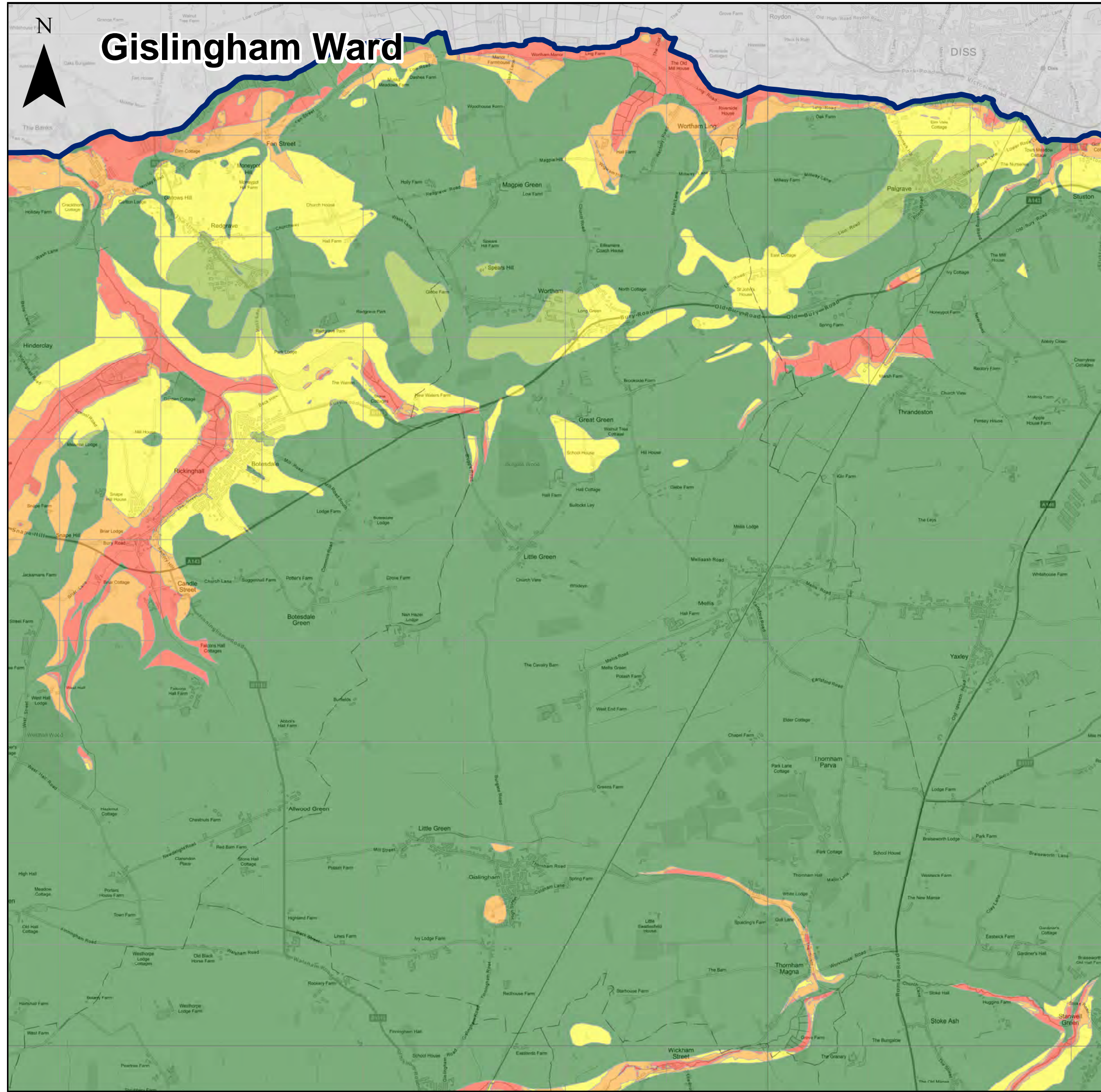
Appendix G - JBA Groundwater Map

Reproduced from Ordnance Survey mapping with the permission of Ordnance Survey on behalf of the Controller of Her Majesty's Stationery Office. © Crown copyright. (2020) Unauthorised reproduction infringes Crown copyright and may lead to prosecution or civil proceedings. 100023274 100017810
 © JBA Consulting. 2018. Some of the responses contained in this mapping are based on data and information provided by the Natural Environment Research Council (NERC) or its component body the British Geological Survey (BGS). Your use of any information contained in this mapping is at your own risk. Neither JBA, NERC or BGS give any warranty, condition or representation as to the quality, accuracy or completeness of such information and all liability (including for negligence) arising from its use is excluded to the fullest extent permitted by law. Your use of the mapping constitutes your agreement to bring no claim against JBA, NERC or BGS in connection with it. This document is the property of Jeremy Benn Associates Ltd. It shall not be reproduced in whole or in part, nor disclosed to a third party, without the permission of Jeremy Benn Associates Ltd.









DATE DRAWN:
20/08/2020



Gislingham Ward



Legend

-  Babergh District
-  Mid Suffolk District
-  Ward Boundary
-  This zone is deemed as having a negligible risk from groundwater flooding due to the nature of the local geological deposits
-  Flooding from groundwater is not likely
-  There is a risk of flooding to subsurface assets but surface manifestation of groundwater is unlikely
-  Within this zone there is a risk of groundwater flooding to surface and subsurface assets. There is the possibility of groundwater emerging at the surface locally
-  Within this zone there is a risk of groundwater flooding to both surface and subsurface assets. Groundwater may emerge at significant rates and has the capacity to flow overland and/or pond within any topographic low spots



Appendix G - JBA Groundwater Map

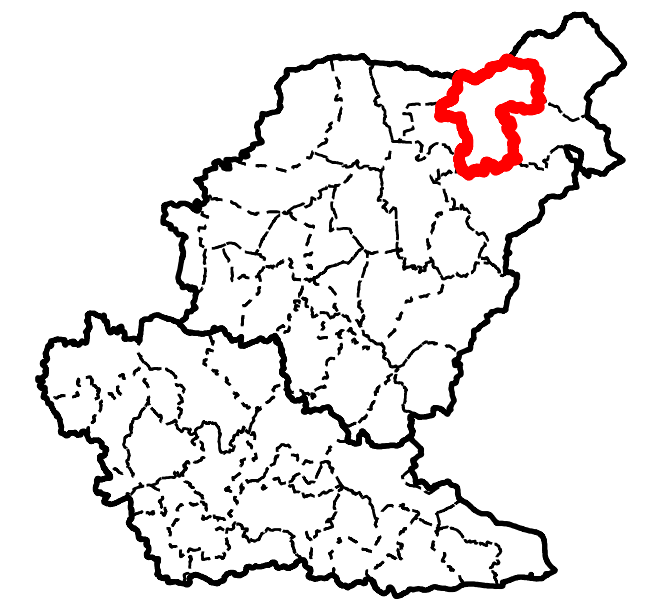
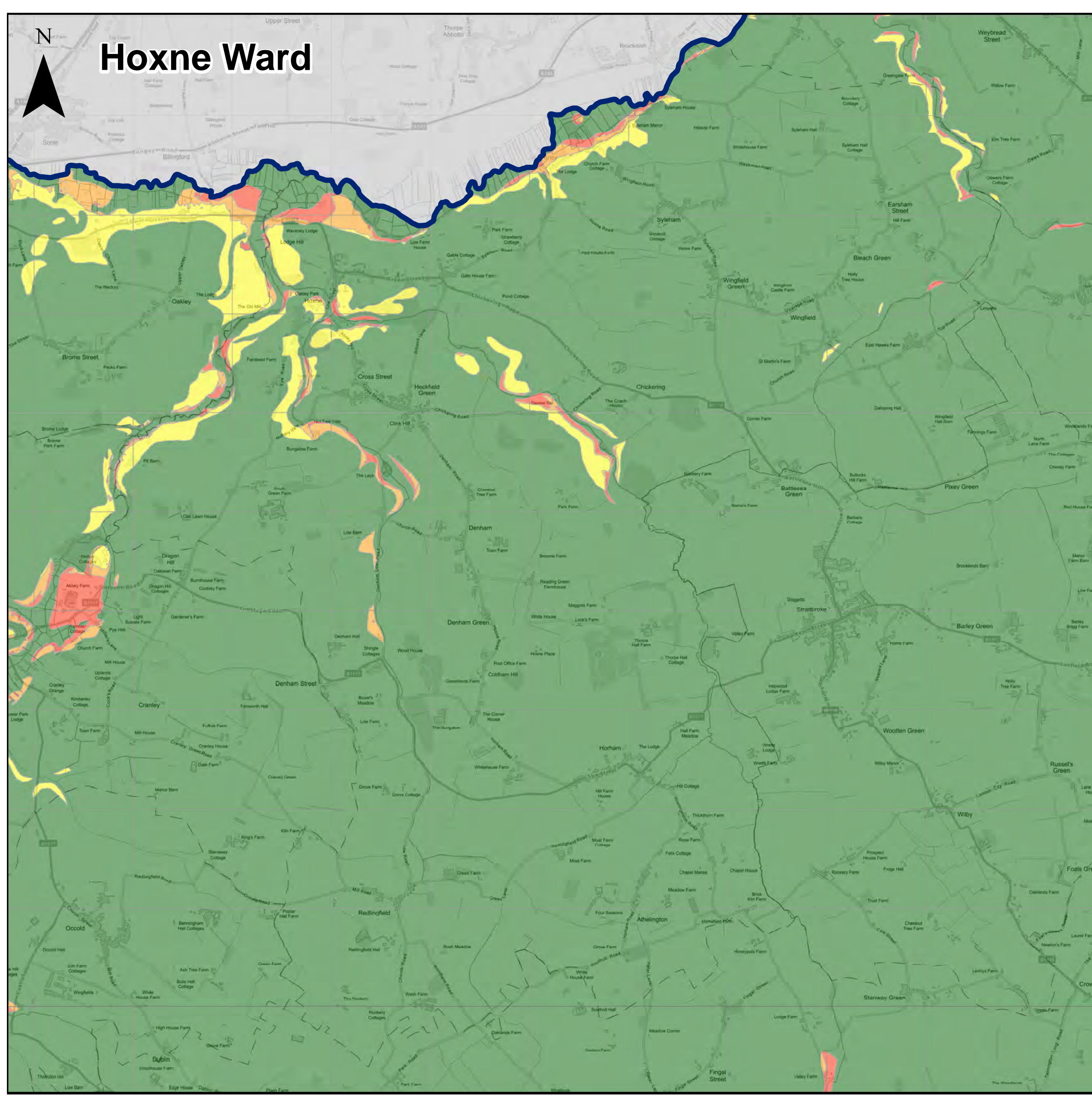
Reproduced from Ordnance Survey mapping with the permission of Ordnance Survey on behalf of the Controller of Her Majesty's Stationery Office. © Crown copyright. (2020) Unauthorised reproduction infringes Crown copyright and may lead to prosecution or civil proceedings. 100023274 100017810

© JBA Consulting. 2018. Some of the responses contained in this mapping are based on data and information provided by the Natural Environment Research Council (NERC) or its component body the British Geological Survey (BGS). Your use of any information contained in this mapping is at your own risk. Neither JBA, NERC or BGS give any warranty, condition or representation as to the quality, accuracy or completeness of such information and all liability (including for negligence) arising from its use is excluded to the fullest extent permitted by law. Your use of the mapping constitutes your agreement to bring no claim against JBA, NERC or BGS in connection with it. This document is the property of Jeremy Benn Associates Ltd. It shall not be reproduced in whole or in part, nor disclosed to a third party, without the permission of Jeremy Benn Associates Ltd.









DATE DRAWN:
20/08/2020



Hoxne Ward



Legend

-  Babergh District
-  Mid Suffolk District
-  Ward Boundary
-  This zone is deemed as having a negligible risk from groundwater flooding due to the nature of the local geological deposits
-  Flooding from groundwater is not likely
-  There is a risk of flooding to subsurface assets but surface manifestation of groundwater is unlikely
-  Within this zone there is a risk of groundwater flooding to surface and subsurface assets. There is the possibility of groundwater emerging at the surface locally
-  Within this zone there is a risk of groundwater flooding to both surface and subsurface assets. Groundwater may emerge at significant rates and has the capacity to flow overland and/or pond within any topographic low spots



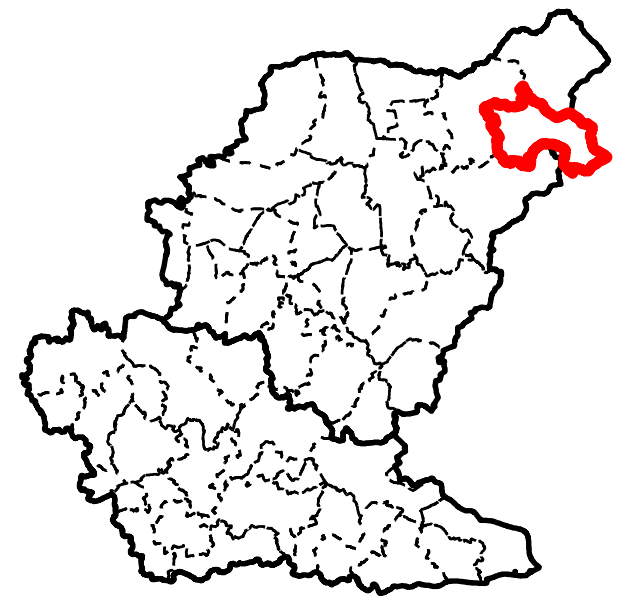
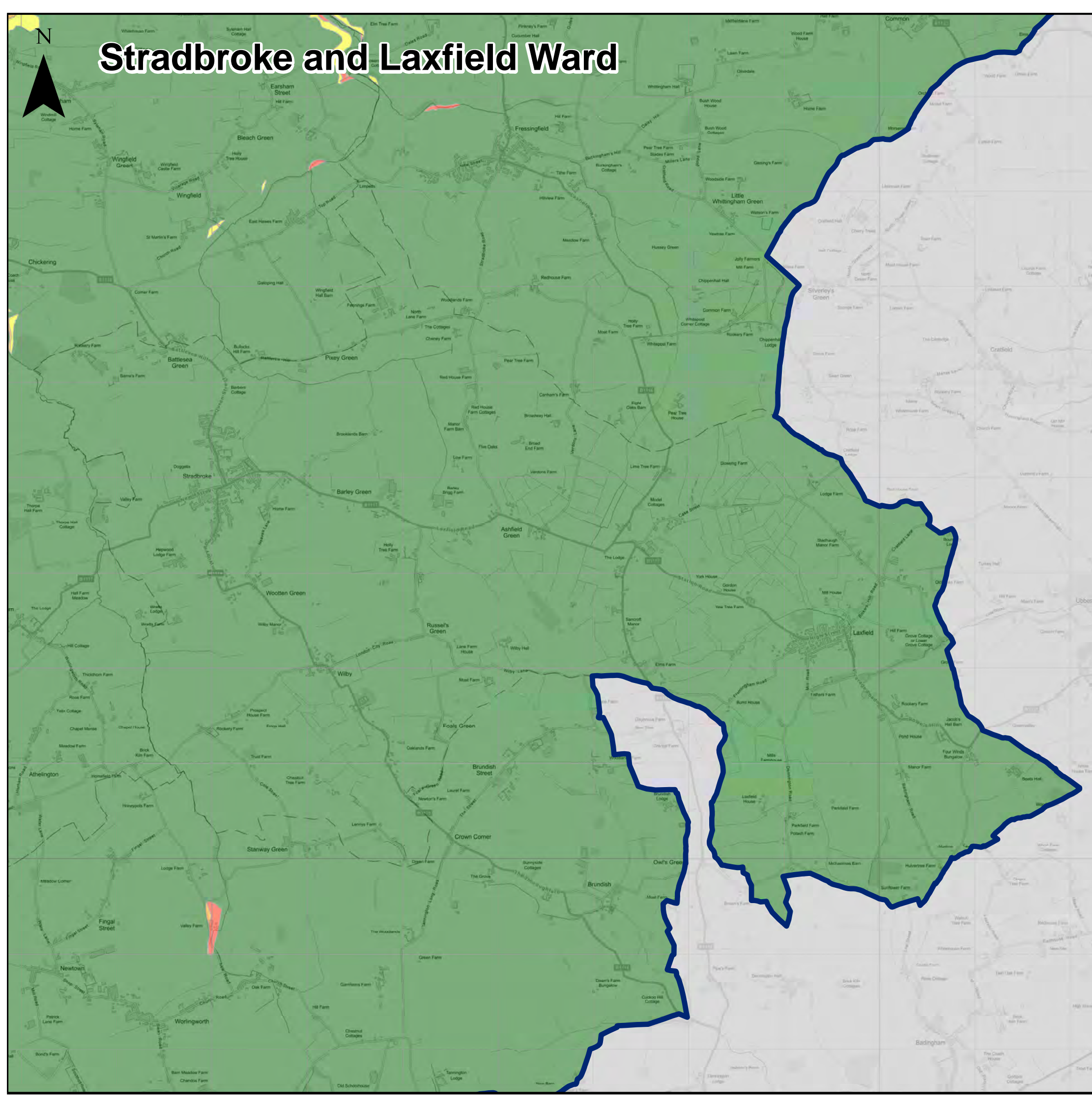
Appendix G - JBA Groundwater Map

Reproduced from Ordnance Survey mapping with the permission of Ordnance Survey on behalf of the Controller of Her Majesty's Stationery Office. © Crown copyright. (2020) 100023274 100017810
 Unauthorised reproduction infringes Crown copyright and may lead to prosecution or civil proceedings.
 © JBA Consulting. 2018. Some of the responses contained in this mapping are based on data and information provided by the Natural Environment Research Council (NERC) or its component body the British Geological Survey (BGS). Your use of any information contained in this mapping is at your own risk. Neither JBA, NERC or BGS give any warranty, condition or representation as to the quality, accuracy or completeness of such information and all liability (including for negligence) arising from its use is excluded to the fullest extent permitted by law. Your use of the mapping constitutes your agreement to bring no claim against JBA, NERC or BGS in connection with it. This document is the property of Jeremy Benn Associates Ltd. It shall not be reproduced in whole or in part, nor disclosed to a third party, without the permission of Jeremy Benn Associates Ltd.









DATE DRAWN:
20/08/2020



Stradbroke and Laxfield Ward



Legend

-  Babergh District
-  Mid Suffolk District
-  Ward Boundary
-  This zone is deemed as having a negligible risk from groundwater flooding due to the nature of the local geological deposits
-  Flooding from groundwater is not likely
-  There is a risk of flooding to subsurface assets but surface manifestation of groundwater is unlikely
-  Within this zone there is a risk of groundwater flooding to surface and subsurface assets. There is the possibility of groundwater emerging at the surface locally
-  Within this zone there is a risk of groundwater flooding to both surface and subsurface assets. Groundwater may emerge at significant rates and has the capacity to flow overland and/or pond within any topographic low spots



Appendix G - JBA Groundwater Map

Reproduced from Ordnance Survey mapping with the permission of Ordnance Survey on behalf of the Controller of Her Majesty's Stationery Office. © Crown copyright. (2020) Unauthorised reproduction infringes Crown copyright and may lead to prosecution or civil proceedings. 100023274 100017810

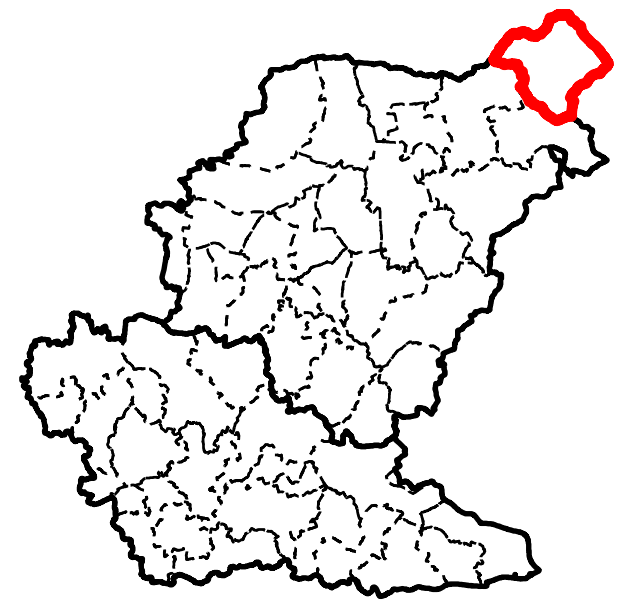
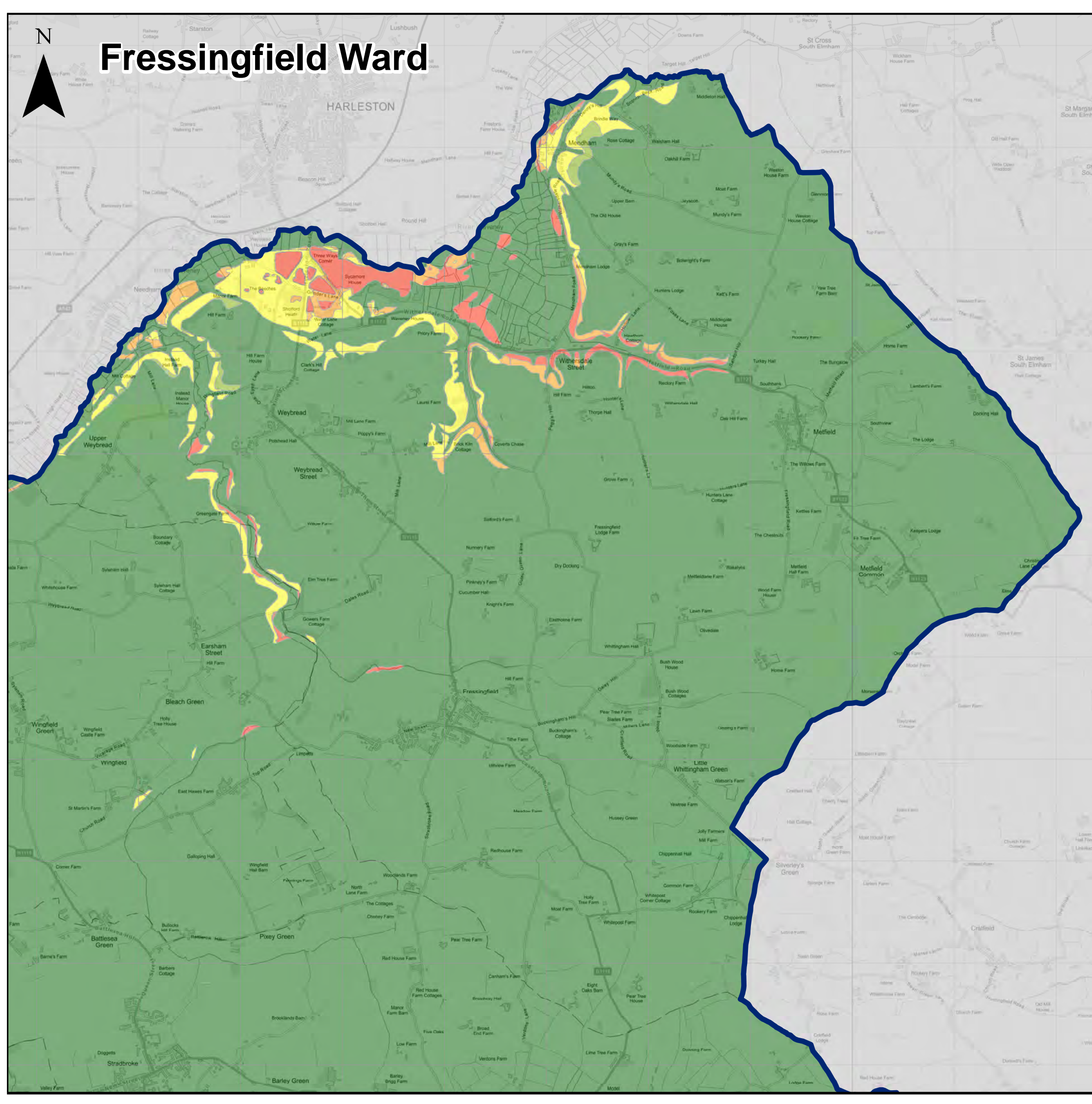
© JBA Consulting. 2018. Some of the responses contained in this mapping are based on data and information provided by the Natural Environment Research Council (NERC) or its component body the British Geological Survey (BGS). Your use of any information contained in this mapping is at your own risk. Neither JBA, NERC or BGS give any warranty, condition or representation as to the quality, accuracy or completeness of such information and all liability (including for negligence) arising from its use is excluded to the fullest extent permitted by law. Your use of the mapping constitutes your agreement to bring no claim against JBA, NERC or BGS in connection with it. This document is the property of Jeremy Benn Associates Ltd. It shall not be reproduced in whole or in part, nor disclosed to a third party, without the permission of Jeremy Benn Associates Ltd.

DATE DRAWN:
20/08/2020













Fressingfield Ward



Legend

-  Babergh District
-  Mid Suffolk District
-  Ward Boundary
-  This zone is deemed as having a negligible risk from groundwater flooding due to the nature of the local geological deposits
-  Flooding from groundwater is not likely
-  There is a risk of flooding to subsurface assets but surface manifestation of groundwater is unlikely
-  Within this zone there is a risk of groundwater flooding to surface and subsurface assets. There is the possibility of groundwater emerging at the surface locally
-  Within this zone there is a risk of groundwater flooding to both surface and subsurface assets. Groundwater may emerge at significant rates and has the capacity to flow overland and/or pond within any topographic low spots



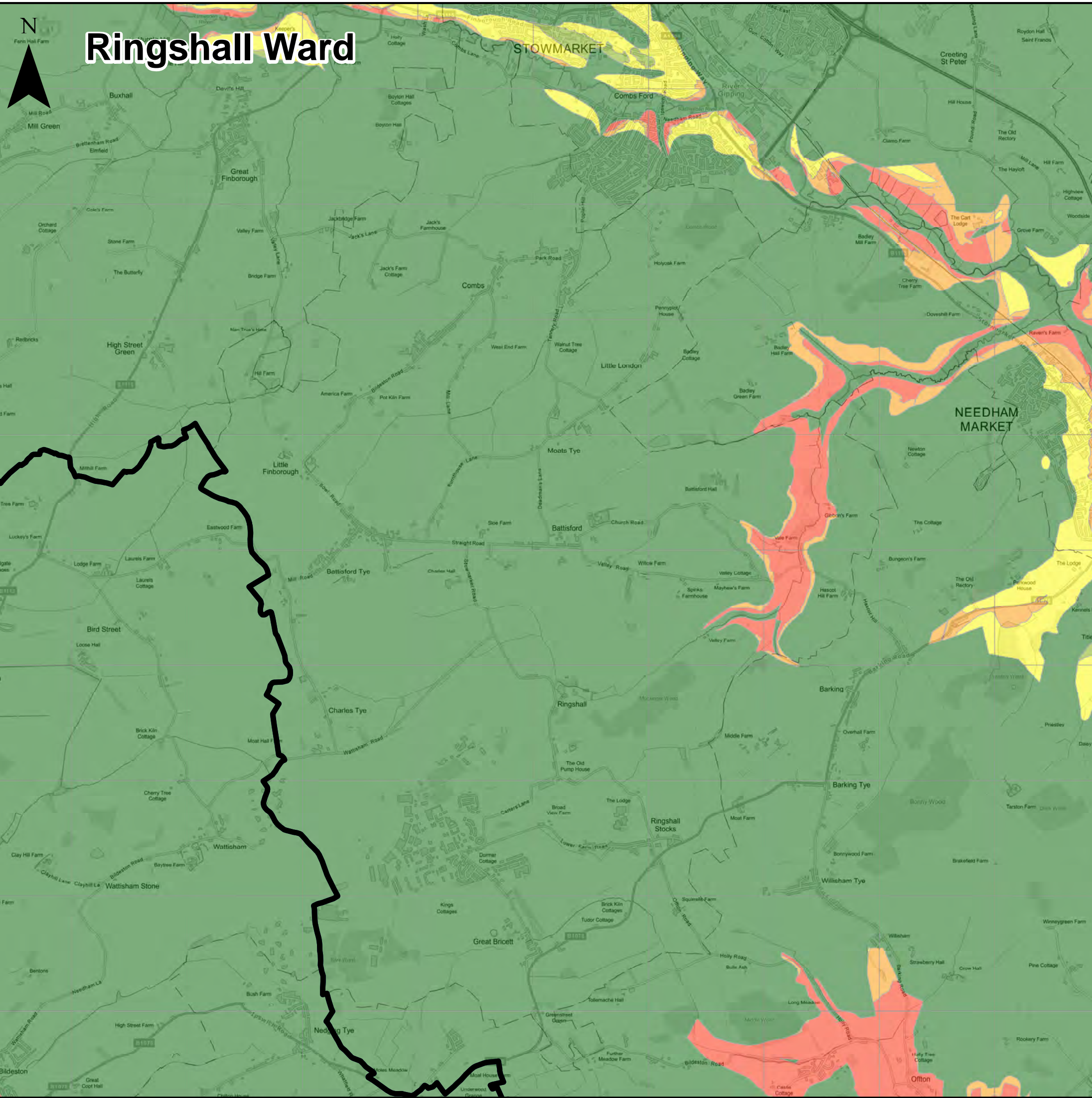
Appendix G - JBA Groundwater Map

Reproduced from Ordnance Survey mapping with the permission of Ordnance Survey on behalf of the Controller of Her Majesty's Stationery Office. © Crown copyright. (2020) Unauthorised reproduction infringes Crown copyright and may lead to prosecution or civil proceedings. 100023274 100017810

© JBA Consulting. 2018. Some of the responses contained in this mapping are based on data and information provided by the Natural Environment Research Council (NERC) or its component body the British Geological Survey (BGS). Your use of any information contained in this mapping is at your own risk. Neither JBA, NERC or BGS give any warranty, condition or representation as to the quality, accuracy or completeness of such information and all liability (including for negligence) arising from its use is excluded to the fullest extent permitted by law. Your use of the mapping constitutes your agreement to bring no claim against JBA, NERC or BGS in connection with it. This document is the property of Jeremy Benn Associates Ltd. It shall not be reproduced in whole or in part, nor disclosed to a third party, without the permission of Jeremy Benn Associates Ltd.

DATE DRAWN:
20/08/2020













Ringshall Ward



Legend

-  Babergh District
-  Mid Suffolk District
-  Ward Boundary
-  This zone is deemed as having a negligible risk from groundwater flooding due to the nature of the local geological deposits
-  Flooding from groundwater is not likely
-  There is a risk of flooding to subsurface assets but surface manifestation of groundwater is unlikely
-  Within this zone there is a risk of groundwater flooding to surface and subsurface assets. There is the possibility of groundwater emerging at the surface locally
-  Within this zone there is a risk of groundwater flooding to both surface and subsurface assets. Groundwater may emerge at significant rates and has the capacity to flow overland and/or pond within any topographic low spots



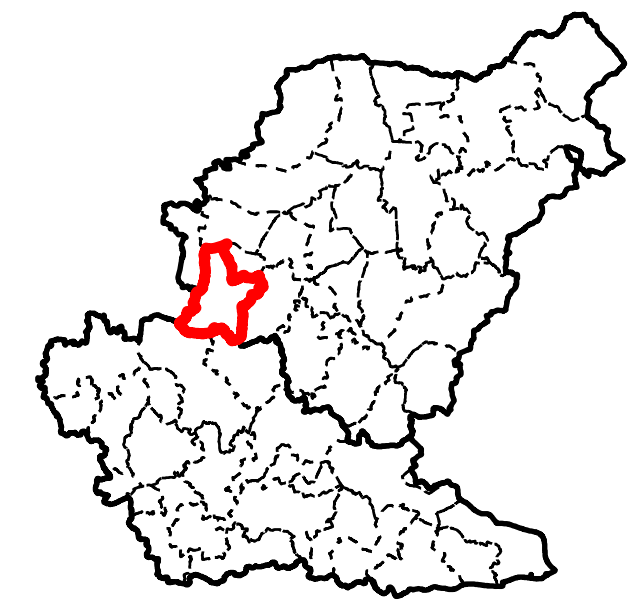
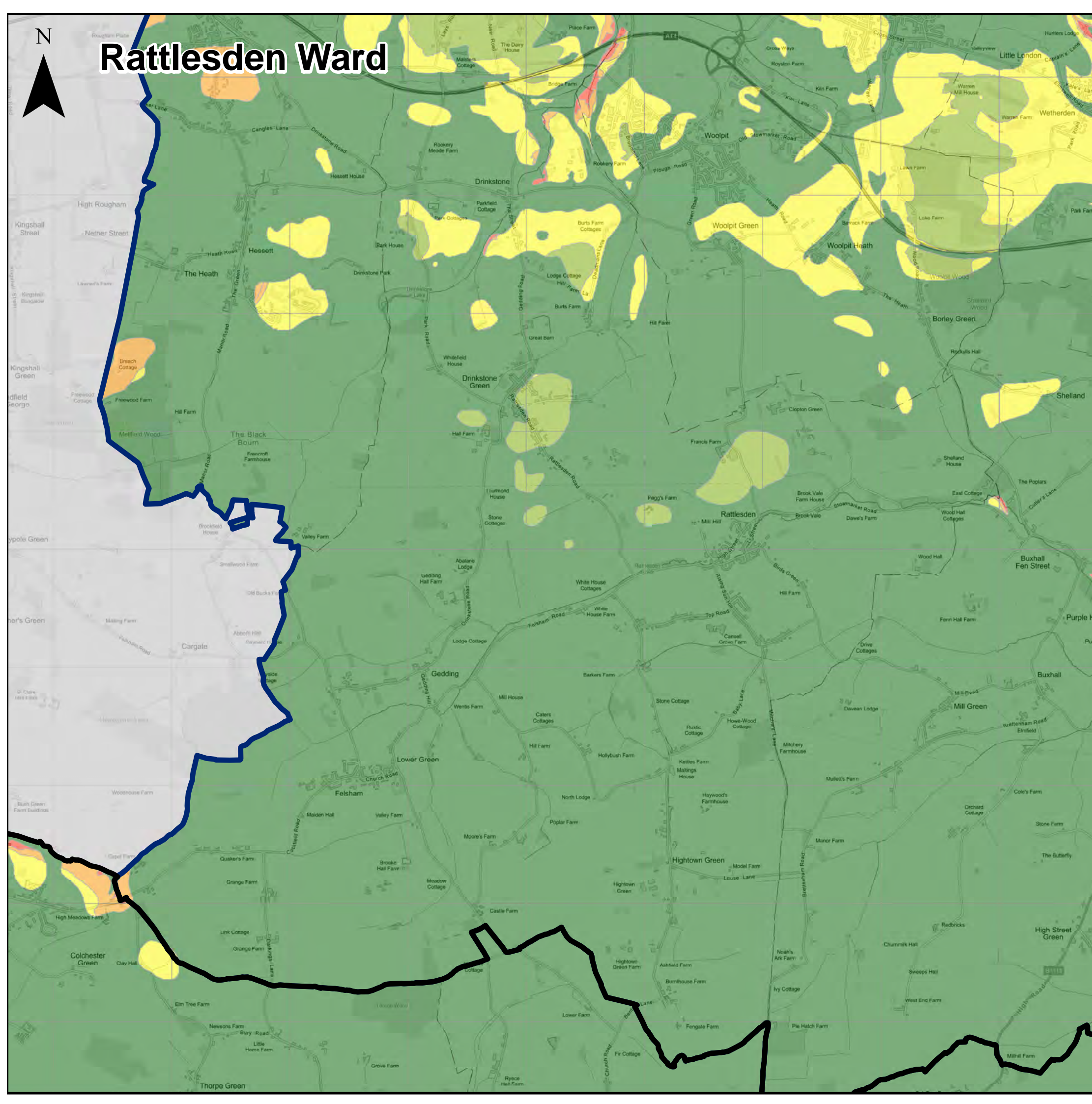
Appendix G - JBA Groundwater Map

Reproduced from Ordnance Survey mapping with the permission of Ordnance Survey on behalf of the Controller of Her Majesty's Stationery Office. © Crown copyright. (2020) 100023274 100017810
 Unauthorised reproduction infringes Crown copyright and may lead to prosecution or civil proceedings.
 © JBA Consulting. 2018. Some of the responses contained in this mapping are based on data and information provided by the Natural Environment Research Council (NERC) or its component body the British Geological Survey (BGS). Your use of any information contained in this mapping is at your own risk. Neither JBA, NERC or BGS give any warranty, condition or representation as to the quality, accuracy or completeness of such information and all liability (including for negligence) arising from its use is excluded to the fullest extent permitted by law. Your use of the mapping constitutes your agreement to bring no claim against JBA, NERC or BGS in connection with it. This document is the property of Jeremy Benn Associates Ltd. It shall not be reproduced in whole or in part, nor disclosed to a third party, without the permission of Jeremy Benn Associates Ltd.









DATE DRAWN:
20/08/2020



Rattlesden Ward



Legend

-  Babergh District
-  Mid Suffolk District
-  Ward Boundary
-  This zone is deemed as having a negligible risk from groundwater flooding due to the nature of the local geological deposits
-  Flooding from groundwater is not likely
-  There is a risk of flooding to subsurface assets but surface manifestation of groundwater is unlikely
-  Within this zone there is a risk of groundwater flooding to surface and subsurface assets. There is the possibility of groundwater emerging at the surface locally
-  Within this zone there is a risk of groundwater flooding to both surface and subsurface assets. Groundwater may emerge at significant rates and has the capacity to flow overland and/or pond within any topographic low spots



Appendix G - JBA Groundwater Map

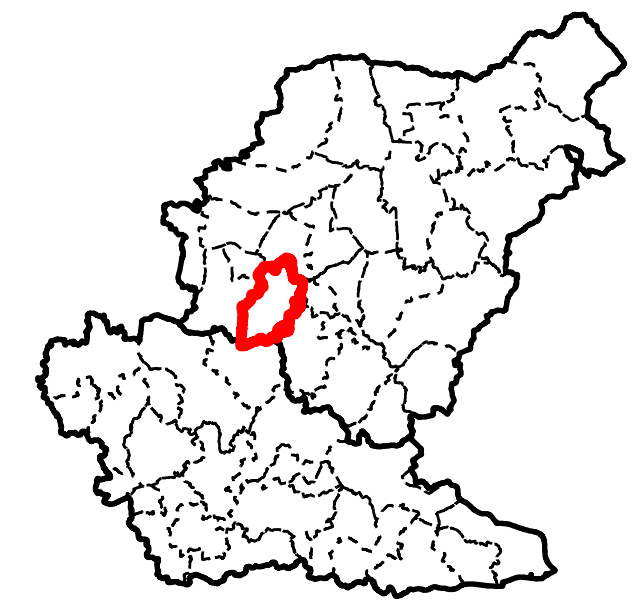
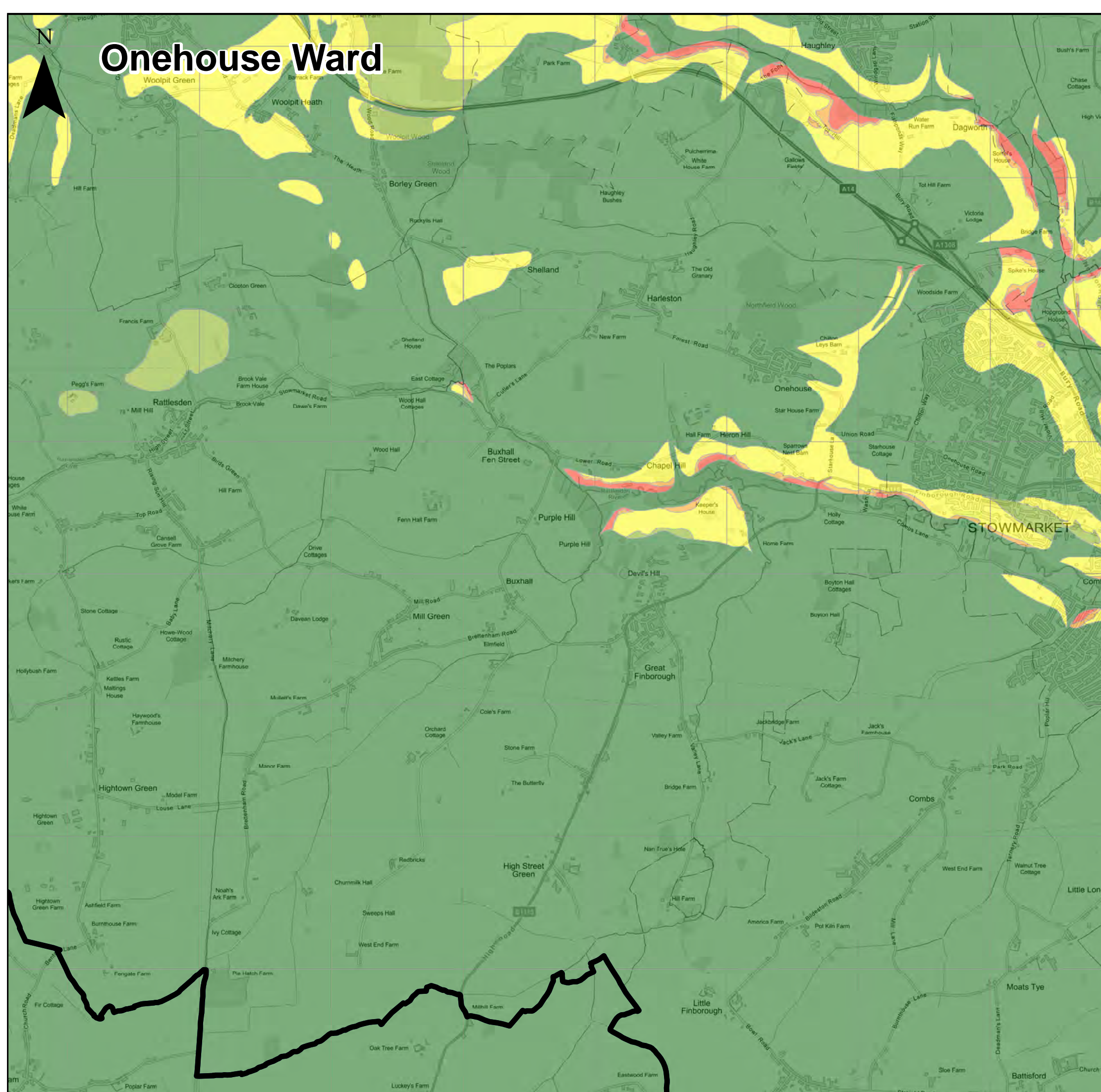
Reproduced from Ordnance Survey mapping with the permission of Ordnance Survey on behalf of the Controller of Her Majesty's Stationery Office. © Crown copyright. (2020) Unauthorised reproduction infringes Crown copyright and may lead to prosecution or civil proceedings. 100023274 100017810

© JBA Consulting. 2018. Some of the responses contained in this mapping are based on data and information provided by the Natural Environment Research Council (NERC) or its component body the British Geological Survey (BGS). Your use of any information contained in this mapping is at your own risk. Neither JBA, NERC or BGS give any warranty, condition or representation as to the quality, accuracy or completeness of such information and all liability (including for negligence) arising from its use is excluded to the fullest extent permitted by law. Your use of the mapping constitutes your agreement to bring no claim against JBA, NERC or BGS in connection with it. This document is the property of Jeremy Benn Associates Ltd. It shall not be reproduced in whole or in part, nor disclosed to a third party, without the permission of Jeremy Benn Associates Ltd.









DATE DRAWN:
20/08/2020



Onehouse Ward



Legend

-  Babergh District
-  Mid Suffolk District
-  Ward Boundary
-  This zone is deemed as having a negligible risk from groundwater flooding due to the nature of the local geological deposits
-  Flooding from groundwater is not likely
-  There is a risk of flooding to subsurface assets but surface manifestation of groundwater is unlikely
-  Within this zone there is a risk of groundwater flooding to surface and subsurface assets. There is the possibility of groundwater emerging at the surface locally
-  Within this zone there is a risk of groundwater flooding to both surface and subsurface assets. Groundwater may emerge at significant rates and has the capacity to flow overland and/or pond within any topographic low spots

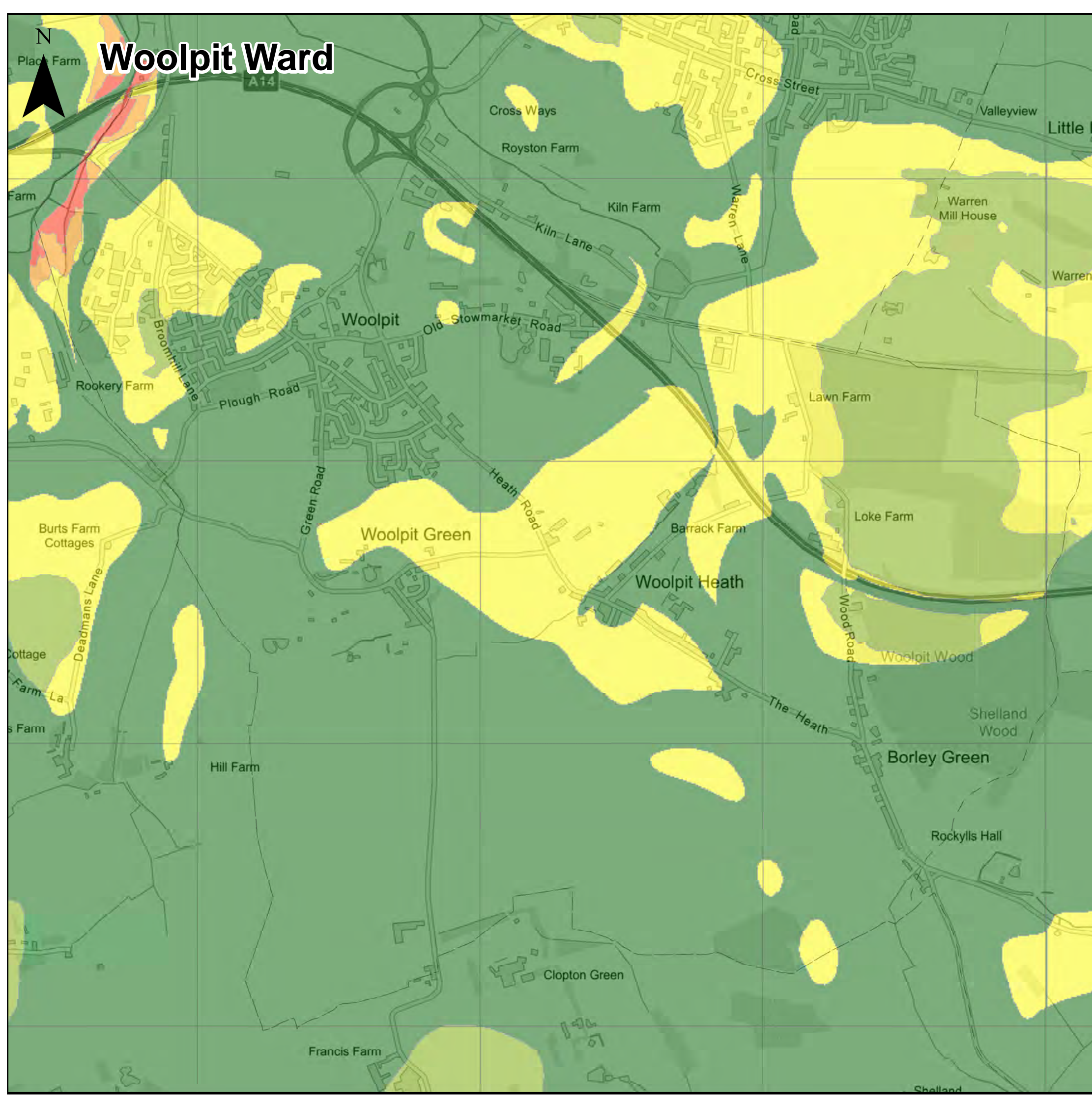


Appendix G - JBA Groundwater Map

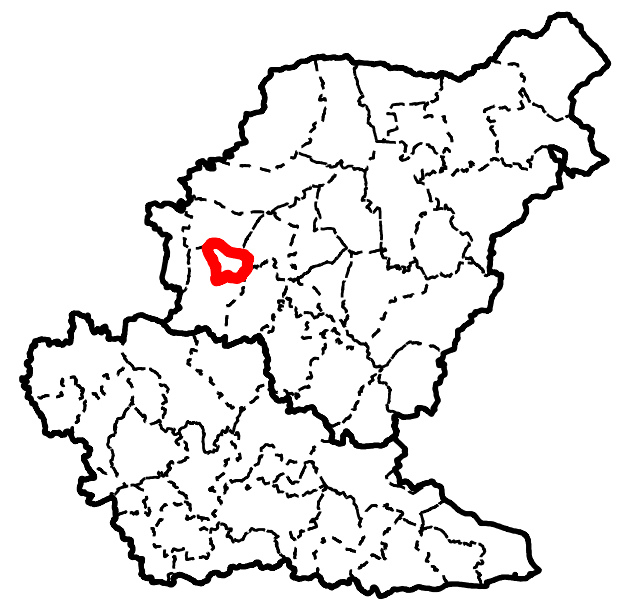
Reproduced from Ordnance Survey mapping with the permission of Ordnance Survey on behalf of the Controller of Her Majesty's Stationery Office. © Crown copyright. (2020) 100023274 100017810
 Unauthorised reproduction infringes Crown copyright and may lead to prosecution or civil proceedings.
 © JBA Consulting. 2018. Some of the responses contained in this mapping are based on data and information provided by the Natural Environment Research Council (NERC) or its component body the British Geological Survey (BGS). Your use of any information contained in this mapping is at your own risk. Neither JBA, NERC or BGS give any warranty, condition or representation as to the quality, accuracy or completeness of such information and all liability (including for negligence) arising from its use is excluded to the fullest extent permitted by law. Your use of the mapping constitutes your agreement to bring no claim against JBA, NERC or BGS in connection with it. This document is the property of Jeremy Benn Associates Ltd. It shall not be reproduced in whole or in part, nor disclosed to a third party, without the permission of Jeremy Benn Associates Ltd.

DATE DRAWN:
20/08/2020





Woolpit Ward



Legend

- Babergh District
- Mid Suffolk District
- Ward Boundary
- This zone is deemed as having a negligible risk from groundwater flooding due to the nature of the local geological deposits
- Flooding from groundwater is not likely
- There is a risk of flooding to subsurface assets but surface manifestation of groundwater is unlikely
- Within this zone there is a risk of groundwater flooding to surface and subsurface assets. There is the possibility of groundwater emerging at the surface locally
- Within this zone there is a risk of groundwater flooding to both surface and subsurface assets. Groundwater may emerge at significant rates and has the capacity to flow overland and/or pond within any topographic low spots



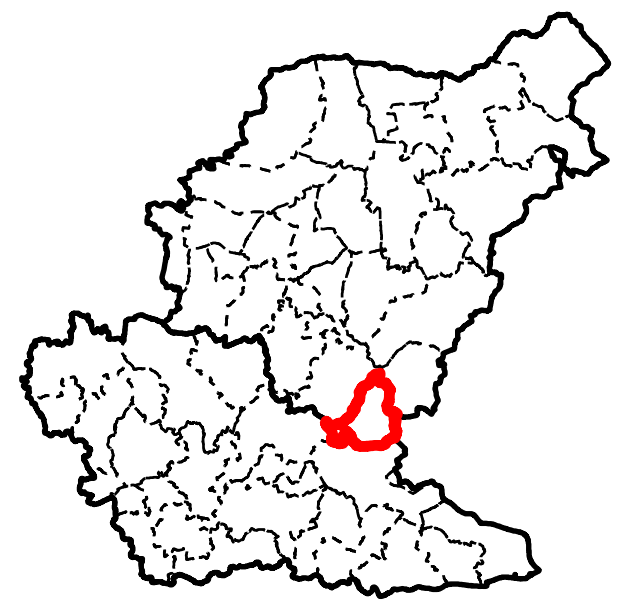
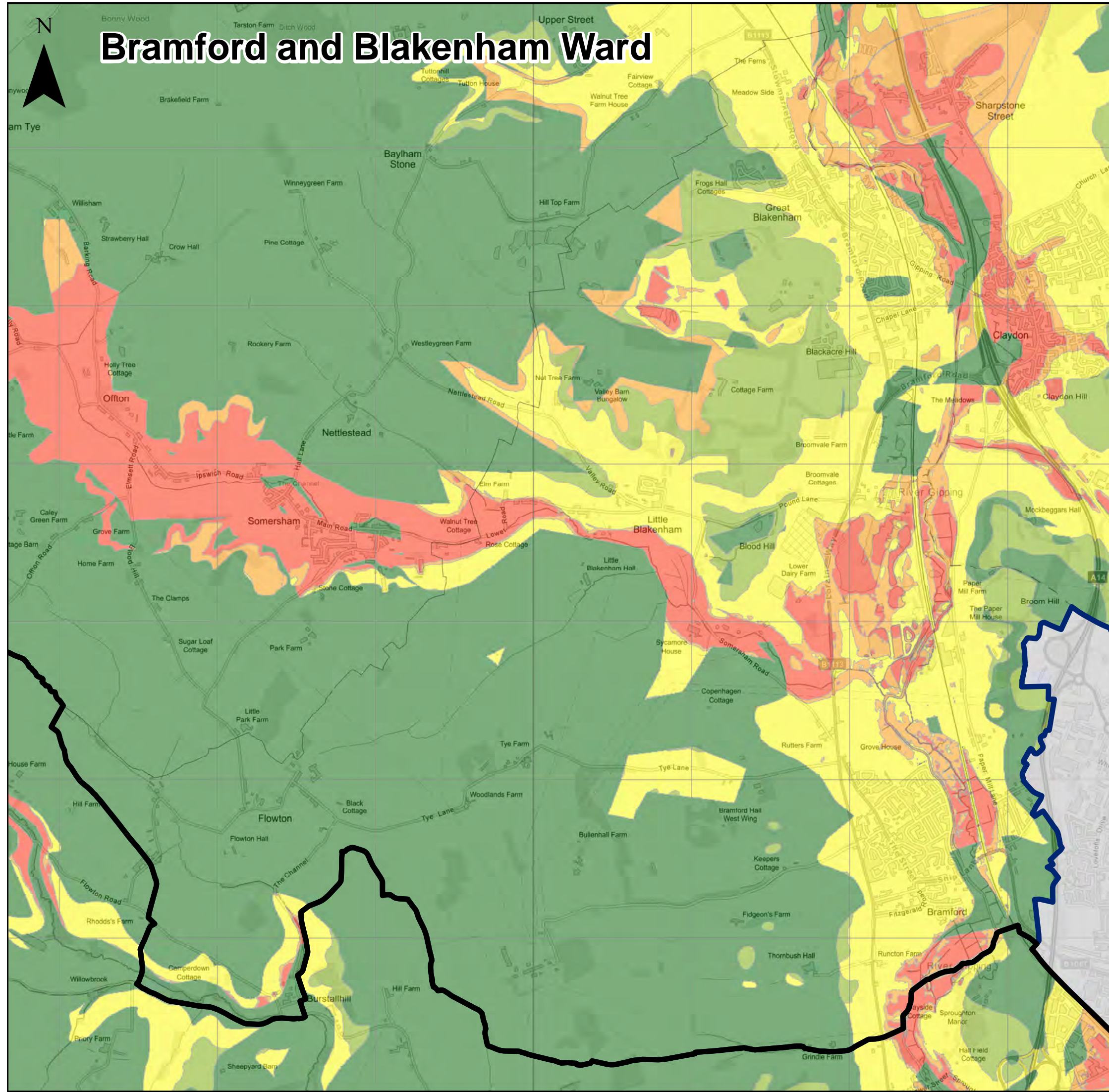
Appendix G - JBA Groundwater Map

Reproduced from Ordnance Survey mapping with the permission of Ordnance Survey on behalf of the Controller of Her Majesty's Stationery Office. © Crown copyright. (2020) 100023274 100017810
 © JBA Consulting. 2018. Some of the responses contained in this mapping are based on data and information provided by the Natural Environment Research Council (NERC) or its component body the British Geological Survey (BGS). Your use of any information contained in this mapping is at your own risk. Neither JBA, NERC or BGS give any warranty, condition or representation as to the quality, accuracy or completeness of such information and all liability (including for negligence) arising from its use is excluded to the fullest extent permitted by law. Your use of the mapping constitutes your agreement to bring no claim against JBA, NERC or BGS in connection with it. This document is the property of Jeremy Benn Associates Ltd. It shall not be reproduced in whole or in part, nor disclosed to a third party, without the permission of Jeremy Benn Associates Ltd.









DATE DRAWN:
20/08/2020



Bramford and Blakenham Ward



Legend

-  Babergh District
-  Mid Suffolk District
-  Ward Boundary
-  This zone is deemed as having a negligible risk from groundwater flooding due to the nature of the local geological deposits
-  Flooding from groundwater is not likely
-  There is a risk of flooding to subsurface assets but surface manifestation of groundwater is unlikely
-  Within this zone there is a risk of groundwater flooding to surface and subsurface assets. There is the possibility of groundwater emerging at the surface locally
-  Within this zone there is a risk of groundwater flooding to both surface and subsurface assets. Groundwater may emerge at significant rates and has the capacity to flow overland and/or pond within any topographic low spots



Appendix G - JBA Groundwater Map

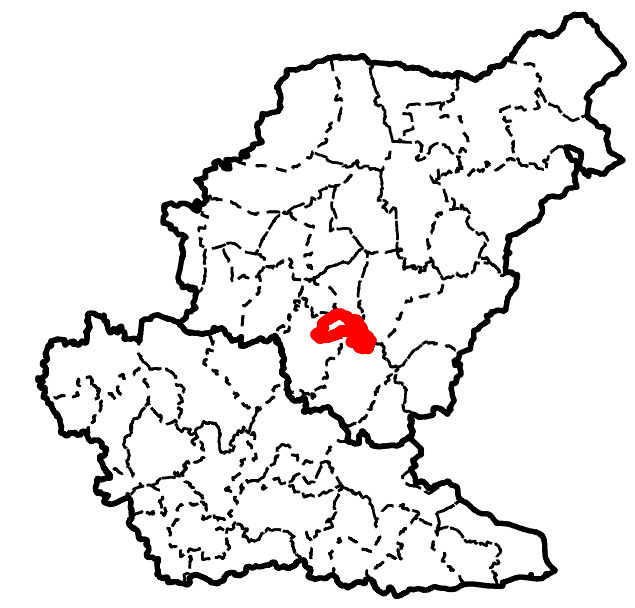
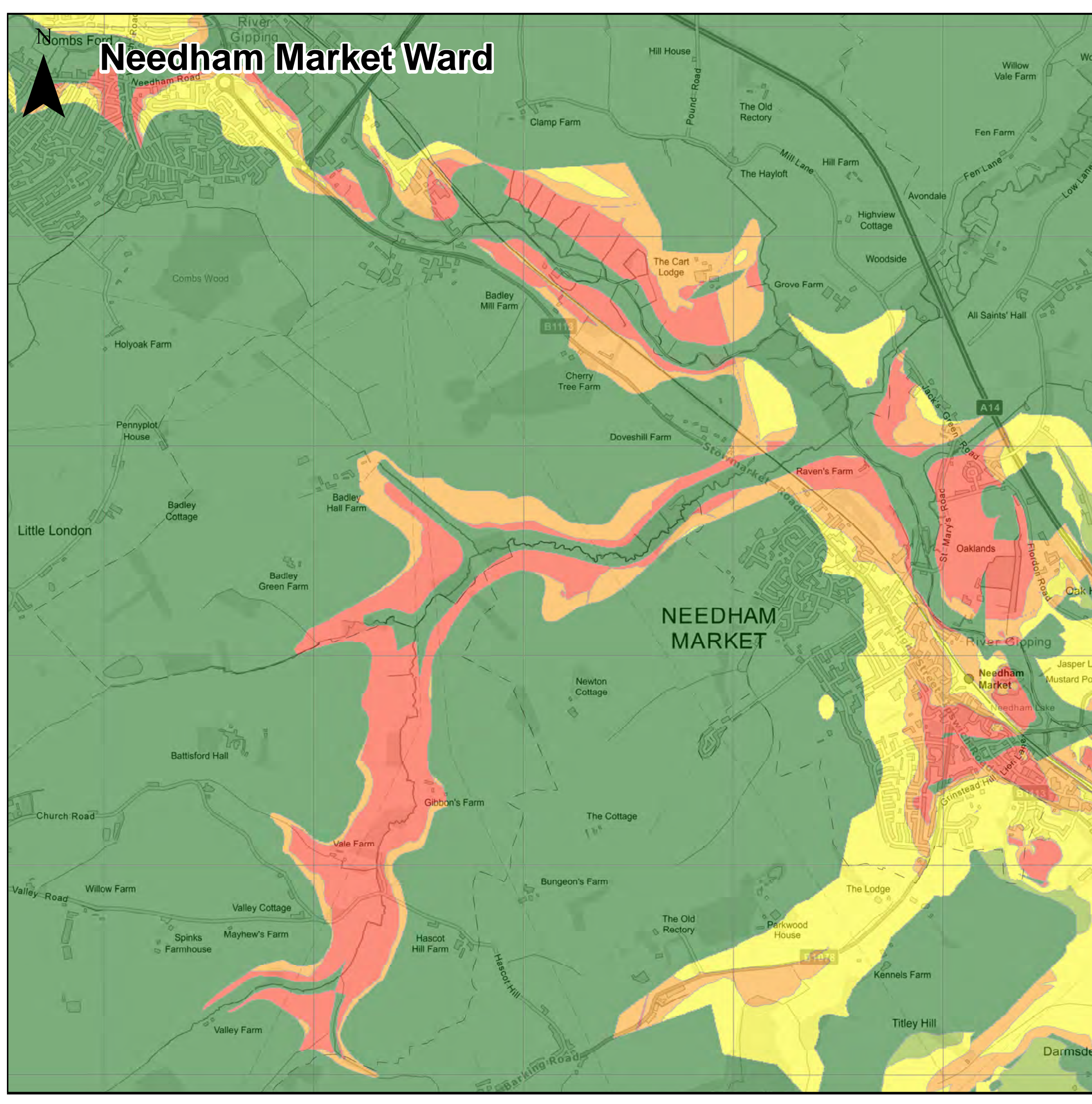
Reproduced from Ordnance Survey mapping with the permission of Ordnance Survey on behalf of the Controller of Her Majesty's Stationery Office. © Crown copyright. (2020) Unauthorised reproduction infringes Crown copyright and may lead to prosecution or civil proceedings. 100023274 100017810

© JBA Consulting. 2018. Some of the responses contained in this mapping are based on data and information provided by the Natural Environment Research Council (NERC) or its component body the British Geological Survey (BGS). Your use of any information contained in this mapping is at your own risk. Neither JBA, NERC or BGS give any warranty, condition or representation as to the quality, accuracy or completeness of such information and all liability (including for negligence) arising from its use is excluded to the fullest extent permitted by law. Your use of the mapping constitutes your agreement to bring no claim against JBA, NERC or BGS in connection with it. This document is the property of Jeremy Benn Associates Ltd. It shall not be reproduced in whole or in part, nor disclosed to a third party, without the permission of Jeremy Benn Associates Ltd.

DATE DRAWN:
20/08/2020



Needham Market Ward



Legend

- Babergh District
- Mid Suffolk District
- Ward Boundary
- This zone is deemed as having a negligible risk from groundwater flooding due to the nature of the local geological deposits
- Flooding from groundwater is not likely
- There is a risk of flooding to subsurface assets but surface manifestation of groundwater is unlikely
- Within this zone there is a risk of groundwater flooding to surface and subsurface assets. There is the possibility of groundwater emerging at the surface locally
- Within this zone there is a risk of groundwater flooding to both surface and subsurface assets. Groundwater may emerge at significant rates and has the capacity to flow overland and/or pond within any topographic low spots



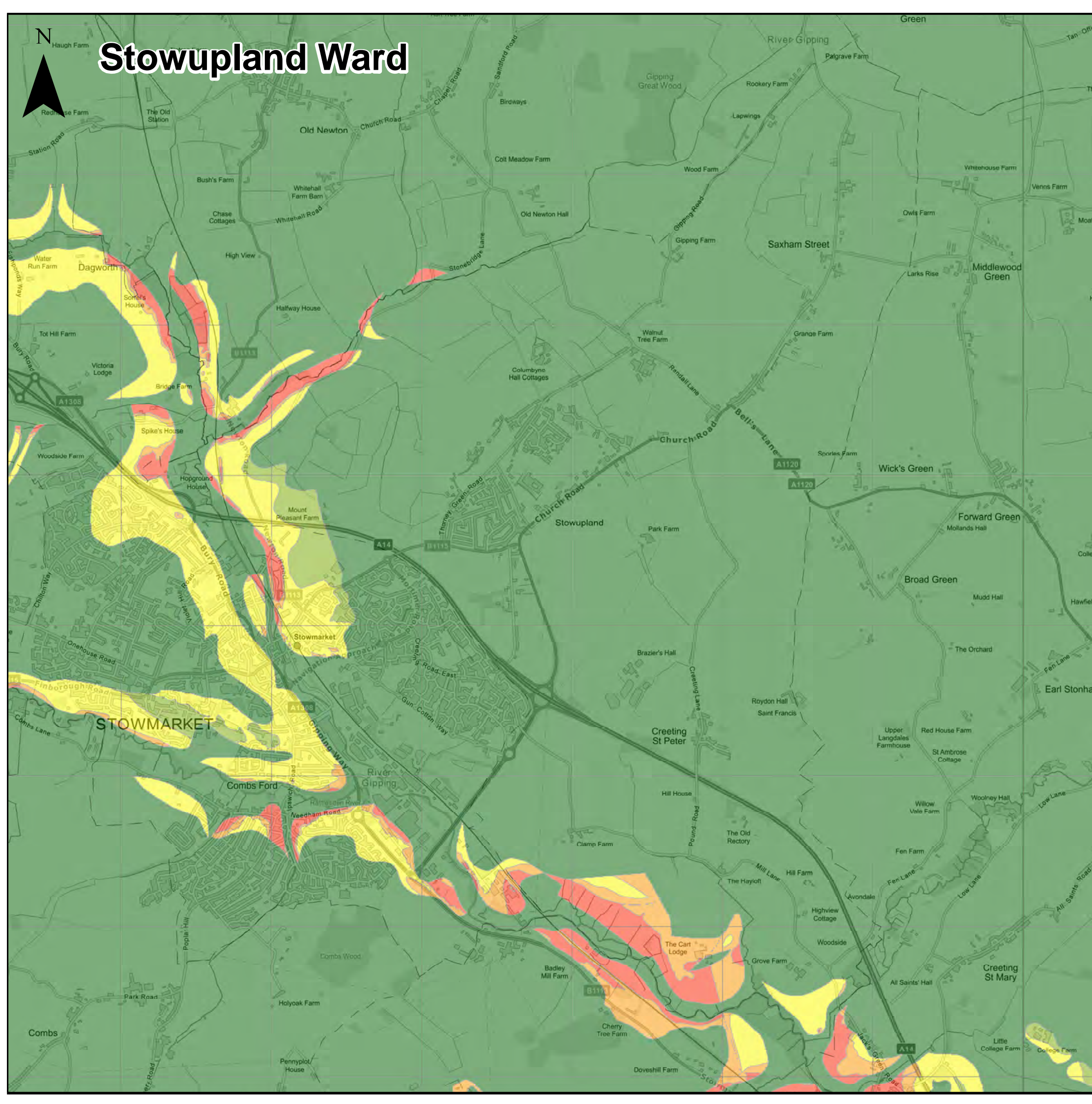
Appendix G - JBA Groundwater Map

Reproduced from Ordnance Survey mapping with the permission of Ordnance Survey on behalf of the Controller of Her Majesty's Stationery Office. © Crown copyright. (2020) Unauthorised reproduction infringes Crown copyright and may lead to prosecution or civil proceedings. 100023274 100017810
 © JBA Consulting. 2018. Some of the responses contained in this mapping are based on data and information provided by the Natural Environment Research Council (NERC) or its component body the British Geological Survey (BGS). Your use of any information contained in this mapping is at your own risk. Neither JBA, NERC or BGS give any warranty, condition or representation as to the quality, accuracy or completeness of such information and all liability (including for negligence) arising from its use is excluded to the fullest extent permitted by law. Your use of the mapping constitutes your agreement to bring no claim against JBA, NERC or BGS in connection with it. This document is the property of Jeremy Benn Associates Ltd. It shall not be reproduced in whole or in part, nor disclosed to a third party, without the permission of Jeremy Benn Associates Ltd.









DATE DRAWN:
20/08/2020



Stowupland Ward



Legend

-  Babergh District
-  Mid Suffolk District
-  Ward Boundary
-  This zone is deemed as having a negligible risk from groundwater flooding due to the nature of the local geological deposits
-  Flooding from groundwater is not likely
-  There is a risk of flooding to subsurface assets but surface manifestation of groundwater is unlikely
-  Within this zone there is a risk of groundwater flooding to surface and subsurface assets. There is the possibility of groundwater emerging at the surface locally
-  Within this zone there is a risk of groundwater flooding to both surface and subsurface assets. Groundwater may emerge at significant rates and has the capacity to flow overland and/or pond within any topographic low spots



Appendix G - JBA Groundwater Map

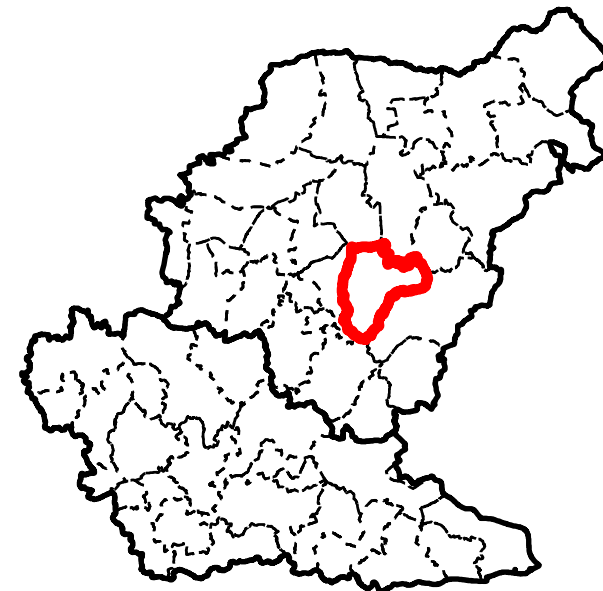
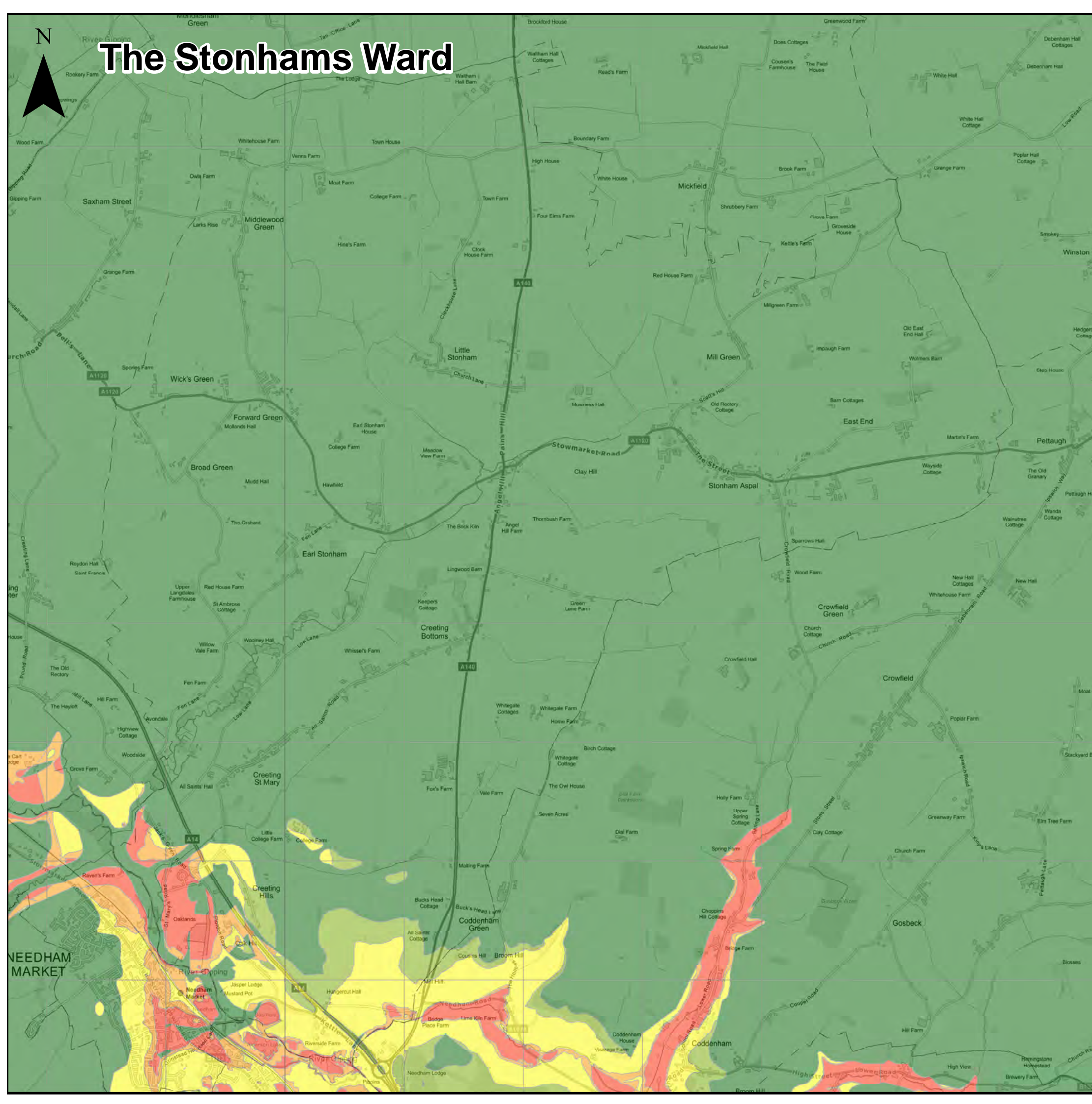
Reproduced from Ordnance Survey mapping with the permission of Ordnance Survey on behalf of the Controller of Her Majesty's Stationery Office. © Crown copyright. (2020) Unauthorised reproduction infringes Crown copyright and may lead to prosecution or civil proceedings. 100023274 100017810

© JBA Consulting. 2018. Some of the responses contained in this mapping are based on data and information provided by the Natural Environment Research Council (NERC) or its component body the British Geological Survey (BGS). Your use of any information contained in this mapping is at your own risk. Neither JBA, NERC or BGS give any warranty, condition or representation as to the quality, accuracy or completeness of such information and all liability (including for negligence) arising from its use is excluded to the fullest extent permitted by law. Your use of the mapping constitutes your agreement to bring no claim against JBA, NERC or BGS in connection with it. This document is the property of Jeremy Benn Associates Ltd. It shall not be reproduced in whole or in part, nor disclosed to a third party, without the permission of Jeremy Benn Associates Ltd.









DATE DRAWN:
20/08/2020



The Stonhams Ward



Legend

-  Babergh District
-  Mid Suffolk District
-  Ward Boundary
-  This zone is deemed as having a negligible risk from groundwater flooding due to the nature of the local geological deposits
-  Flooding from groundwater is not likely
-  There is a risk of flooding to subsurface assets but surface manifestation of groundwater is unlikely
-  Within this zone there is a risk of groundwater flooding to surface and subsurface assets. There is the possibility of groundwater emerging at the surface locally
-  Within this zone there is a risk of groundwater flooding to both surface and subsurface assets. Groundwater may emerge at significant rates and has the capacity to flow overland and/or pond within any topographic low spots



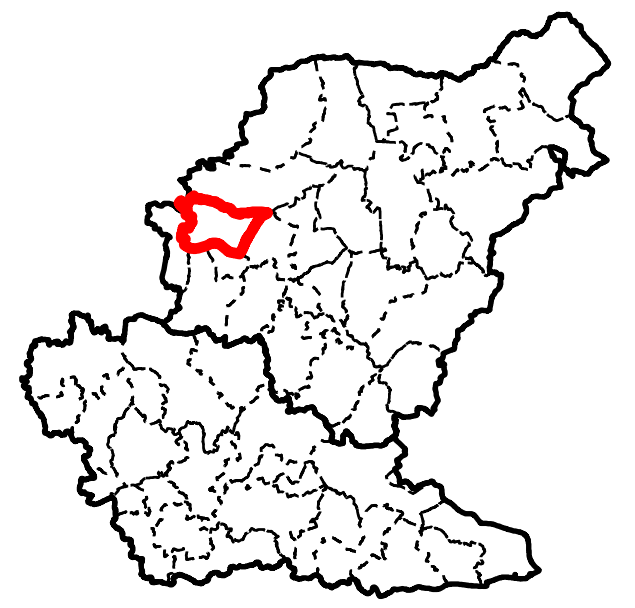
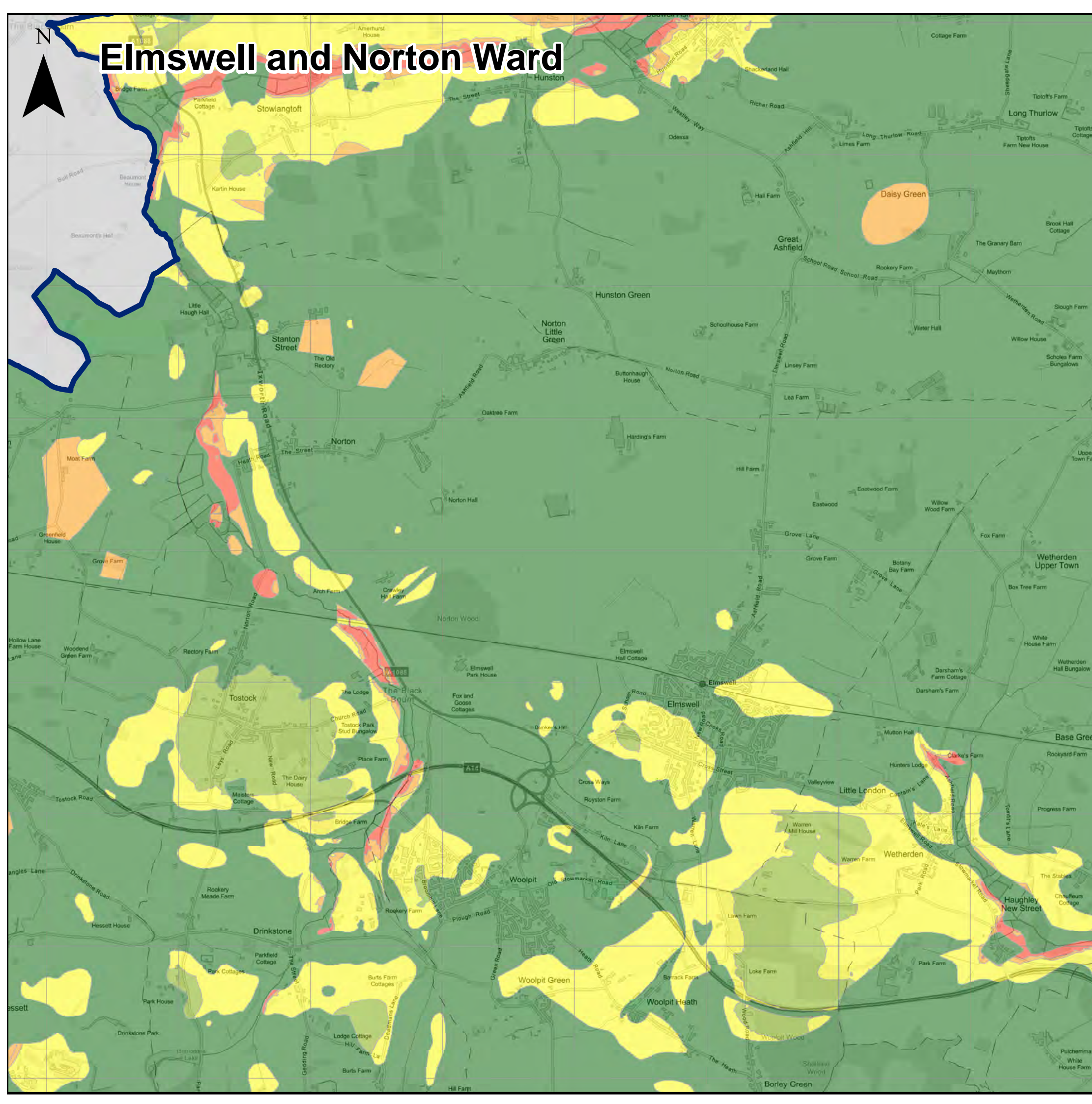
Appendix G - JBA Groundwater Map

Reproduced from Ordnance Survey mapping with the permission of Ordnance Survey on behalf of the Controller of Her Majesty's Stationery Office. © Crown copyright. (2020) 100023274 100017810
 Unauthorised reproduction infringes Crown copyright and may lead to prosecution or civil proceedings.
 © JBA Consulting. 2018. Some of the responses contained in this mapping are based on data and information provided by the Natural Environment Research Council (NERC) or its component body the British Geological Survey (BGS). Your use of any information contained in this mapping is at your own risk. Neither JBA, NERC or BGS give any warranty, condition or representation as to the quality, accuracy or completeness of such information and all liability (including for negligence) arising from its use is excluded to the fullest extent permitted by law. Your use of the mapping constitutes your agreement to bring no claim against JBA, NERC or BGS in connection with it. This document is the property of Jeremy Benn Associates Ltd. It shall not be reproduced in whole or in part, nor disclosed to a third party, without the permission of Jeremy Benn Associates Ltd.

DATE DRAWN:
20/08/2020



Elmswell and Norton Ward



Legend

- Babergh District
- Mid Suffolk District
- Ward Boundary
- This zone is deemed as having a negligible risk from groundwater flooding due to the nature of the local geological deposits
- Flooding from groundwater is not likely
- There is a risk of flooding to subsurface assets but surface manifestation of groundwater is unlikely
- Within this zone there is a risk of groundwater flooding to surface and subsurface assets. There is the possibility of groundwater emerging at the surface locally
- Within this zone there is a risk of groundwater flooding to both surface and subsurface assets. Groundwater may emerge at significant rates and has the capacity to flow overland and/or pond within any topographic low spots



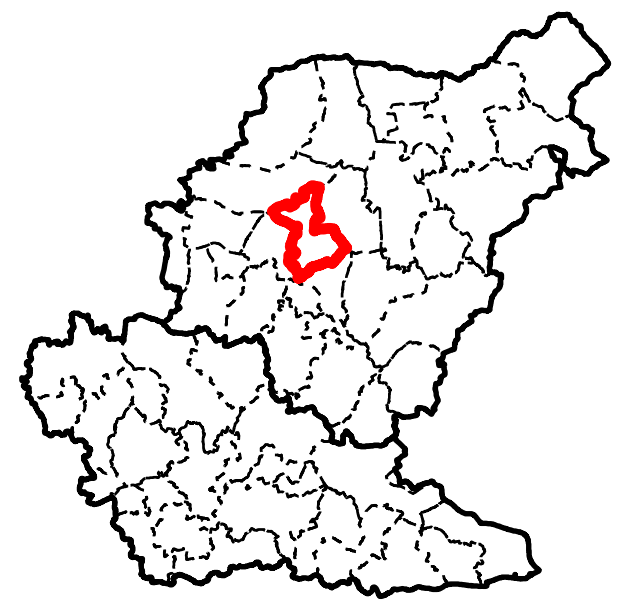
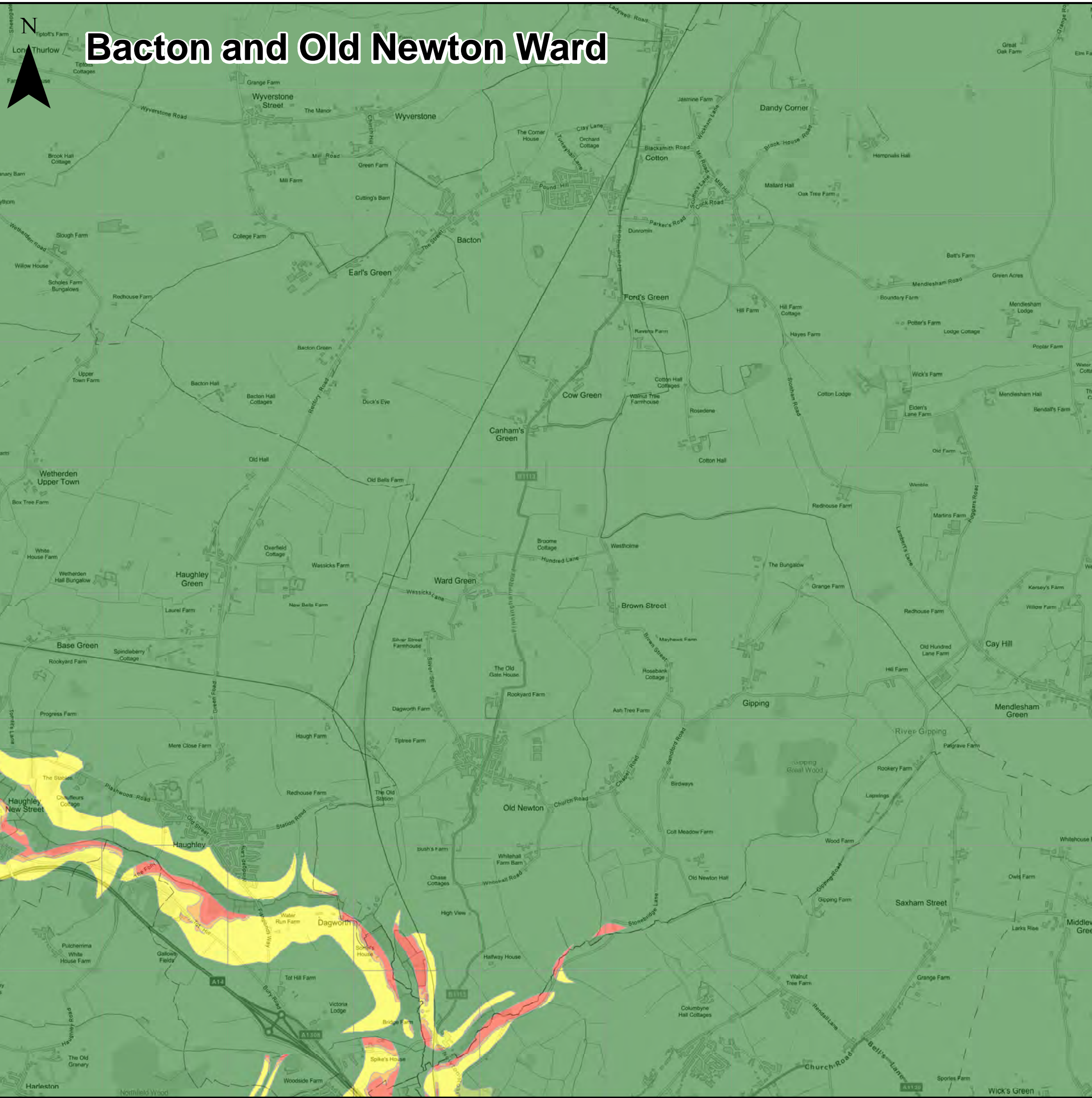
Appendix G - JBA Groundwater Map

Reproduced from Ordnance Survey mapping with the permission of Ordnance Survey on behalf of the Controller of Her Majesty's Stationery Office. © Crown copyright. (2020) 100023274 100017810
 Unauthorised reproduction infringes Crown copyright and may lead to prosecution or civil proceedings.
 © JBA Consulting. 2018. Some of the responses contained in this mapping are based on data and information provided by the Natural Environment Research Council (NERC) or its component body the British Geological Survey (BGS). Your use of any information contained in this mapping is at your own risk. Neither JBA, NERC or BGS give any warranty, condition or representation as to the quality, accuracy or completeness of such information and all liability (including for negligence) arising from its use is excluded to the fullest extent permitted by law. Your use of the mapping constitutes your agreement to bring no claim against JBA, NERC or BGS in connection with it. This document is the property of Jeremy Benn Associates Ltd. It shall not be reproduced in whole or in part, nor disclosed to a third party, without the permission of Jeremy Benn Associates Ltd.









DATE DRAWN:
20/08/2020



Bacton and Old Newton Ward



Legend

-  Babergh District
-  Mid Suffolk District
-  Ward Boundary
-  This zone is deemed as having a negligible risk from groundwater flooding due to the nature of the local geological deposits
-  Flooding from groundwater is not likely
-  There is a risk of flooding to subsurface assets but surface manifestation of groundwater is unlikely
-  Within this zone there is a risk of groundwater flooding to surface and subsurface assets. There is the possibility of groundwater emerging at the surface locally
-  Within this zone there is a risk of groundwater flooding to both surface and subsurface assets. Groundwater may emerge at significant rates and has the capacity to flow overland and/or pond within any topographic low spots



Appendix G - JBA Groundwater Map

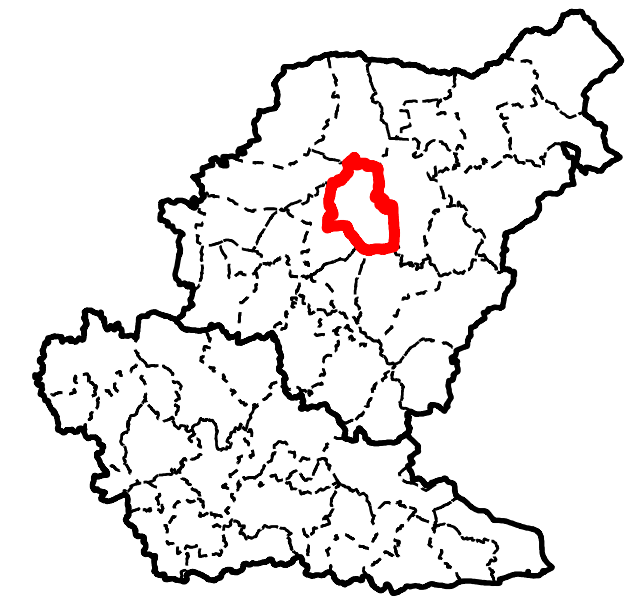
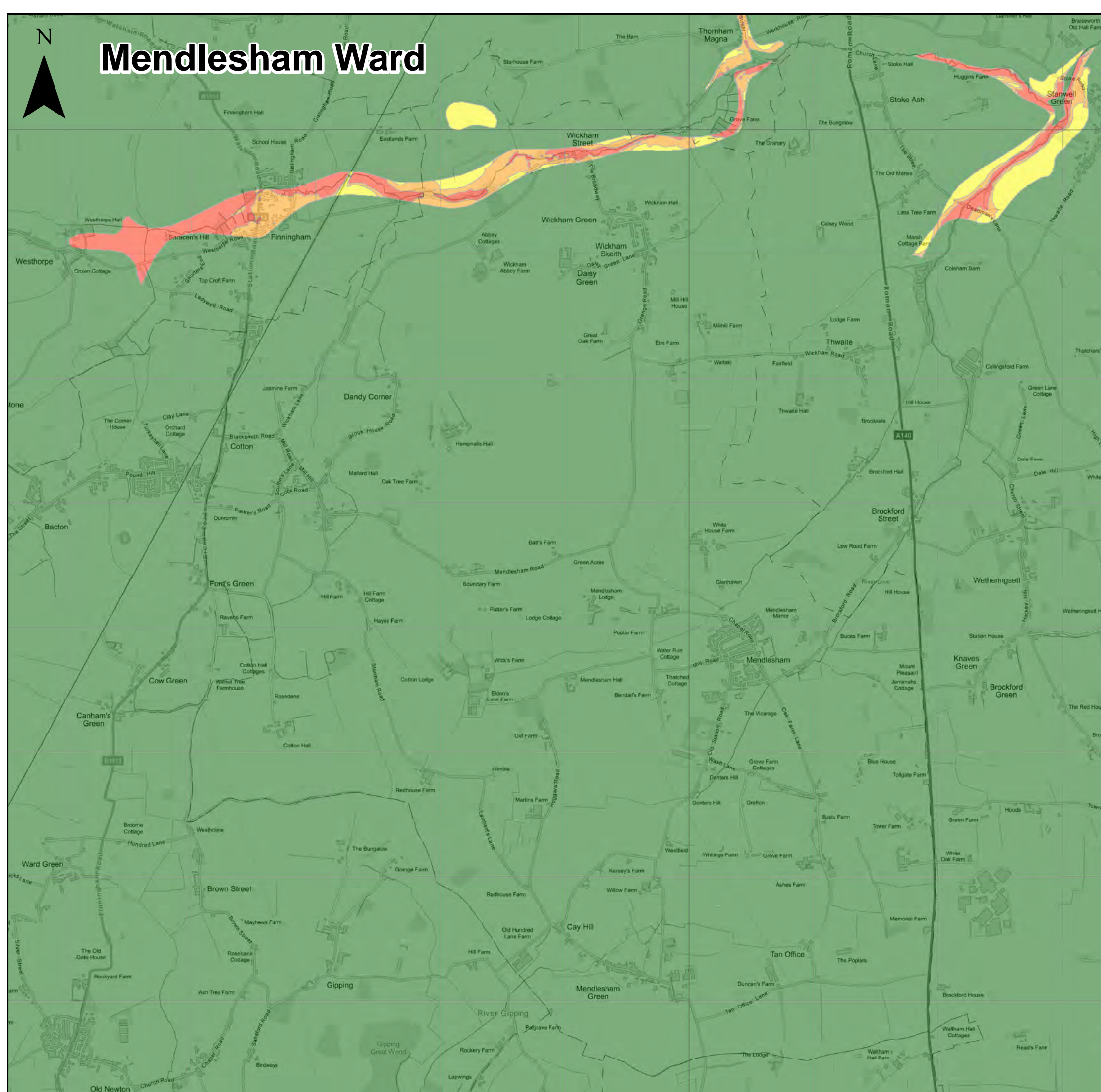
Reproduced from Ordnance Survey mapping with the permission of Ordnance Survey on behalf of the Controller of Her Majesty's Stationery Office. © Crown copyright. (2020) 100023274 100017810
 Unauthorised reproduction infringes Crown copyright and may lead to prosecution or civil proceedings.
 © JBA Consulting. 2018. Some of the responses contained in this mapping are based on data and information provided by the Natural Environment Research Council (NERC) or its component body the British Geological Survey (BGS). Your use of any information contained in this mapping is at your own risk. Neither JBA, NERC or BGS give any warranty, condition or representation as to the quality, accuracy or completeness of such information and all liability (including for negligence) arising from its use is excluded to the fullest extent permitted by law. Your use of the mapping constitutes your agreement to bring no claim against JBA, NERC or BGS in connection with it. This document is the property of Jeremy Benn Associates Ltd. It shall not be reproduced in whole or in part, nor disclosed to a third party, without the permission of Jeremy Benn Associates Ltd.

DATE DRAWN:
20/08/2020













Mendlesham Ward



Legend

-  Babergh District
-  Mid Suffolk District
-  Ward Boundary
-  This zone is deemed as having a negligible risk from groundwater flooding due to the nature of the local geological deposits
-  Flooding from groundwater is not likely
-  There is a risk of flooding to subsurface assets but surface manifestation of groundwater is unlikely
-  Within this zone there is a risk of groundwater flooding to surface and subsurface assets. There is the possibility of groundwater emerging at the surface locally
-  Within this zone there is a risk of groundwater flooding to both surface and subsurface assets. Groundwater may emerge at significant rates and has the capacity to flow overland and/or pond within any topographic low spots



Appendix G - JBA Groundwater Map

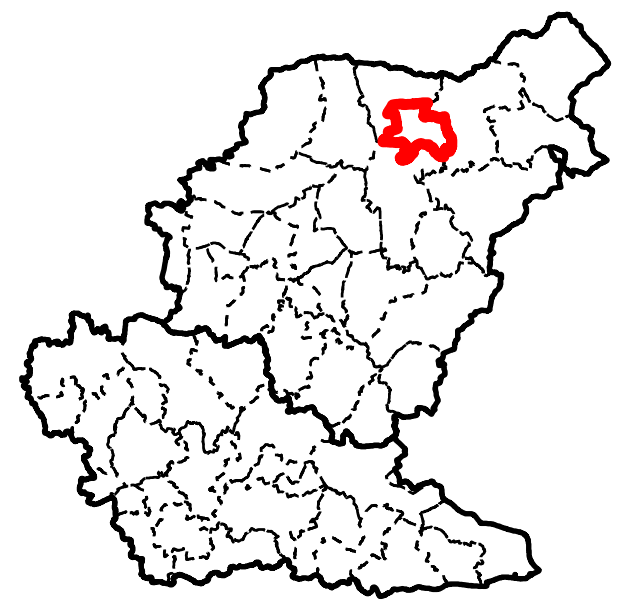
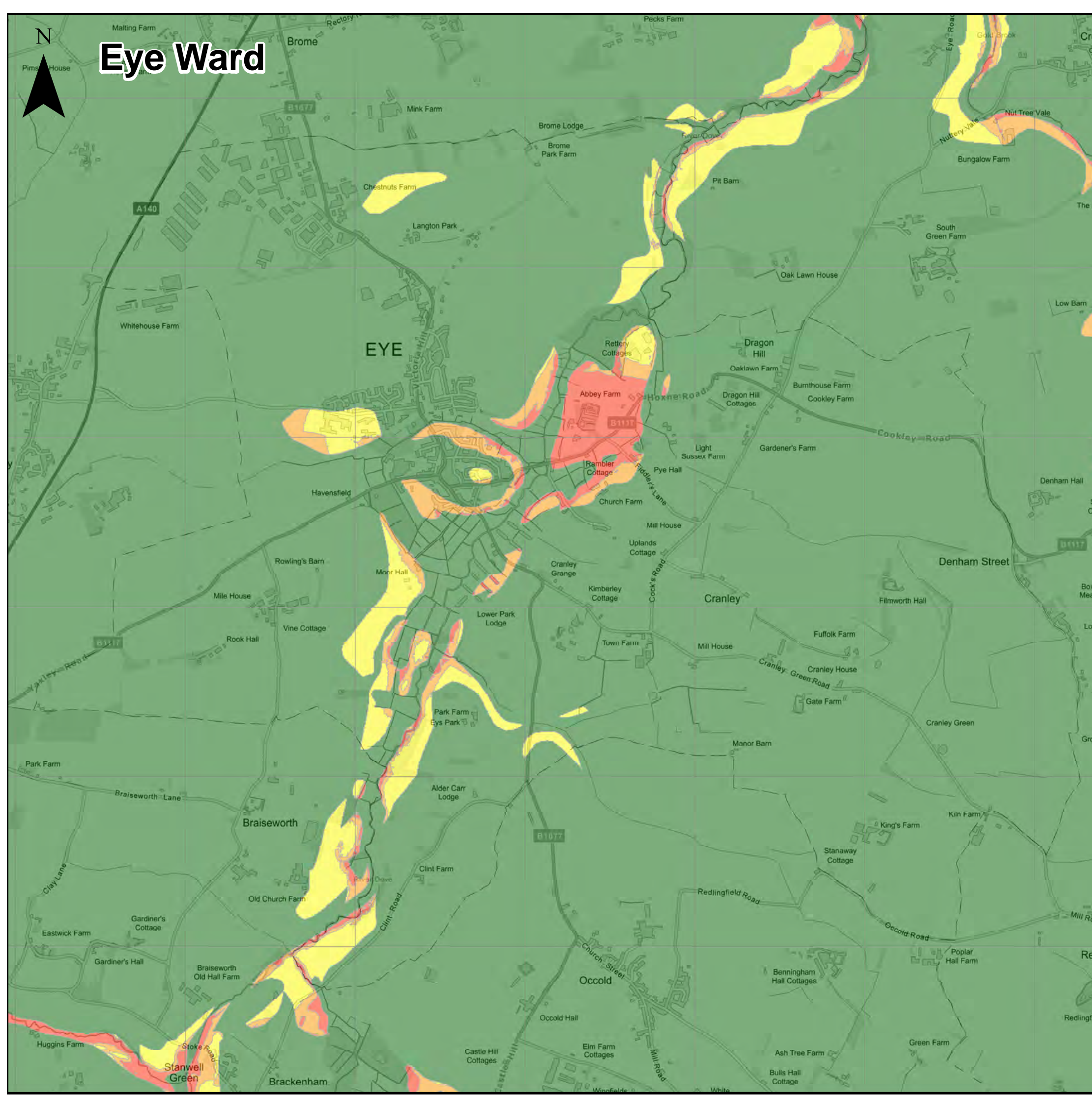
Reproduced from Ordnance Survey mapping with the permission of Ordnance Survey on behalf of the Controller of Her Majesty's Stationery Office. © Crown copyright. (2020) Unauthorised reproduction infringes Crown copyright and may lead to prosecution or civil proceedings. 100023274 100017810

© JBA Consulting. 2018. Some of the responses contained in this mapping are based on data and information provided by the Natural Environment Research Council (NERC) or its component body the British Geological Survey (BGS). Your use of any information contained in this mapping is at your own risk. Neither JBA, NERC or BGS give any warranty, condition or representation as to the quality, accuracy or completeness of such information and all liability (including for negligence) arising from its use is excluded to the fullest extent permitted by law. Your use of the mapping constitutes your agreement to bring no claim against JBA, NERC or BGS in connection with it. This document is the property of Jeremy Benn Associates Ltd. It shall not be reproduced in whole or in part, nor disclosed to a third party, without the permission of Jeremy Benn Associates Ltd.









DATE DRAWN:
20/08/2020



Eye Ward



Legend

-  Babergh District
-  Mid Suffolk District
-  Ward Boundary
-  This zone is deemed as having a negligible risk from groundwater flooding due to the nature of the local geological deposits
-  Flooding from groundwater is not likely
-  There is a risk of flooding to subsurface assets but surface manifestation of groundwater is unlikely
-  Within this zone there is a risk of groundwater flooding to surface and subsurface assets. There is the possibility of groundwater emerging at the surface locally
-  Within this zone there is a risk of groundwater flooding to both surface and subsurface assets. Groundwater may emerge at significant rates and has the capacity to flow overland and/or pond within any topographic low spots

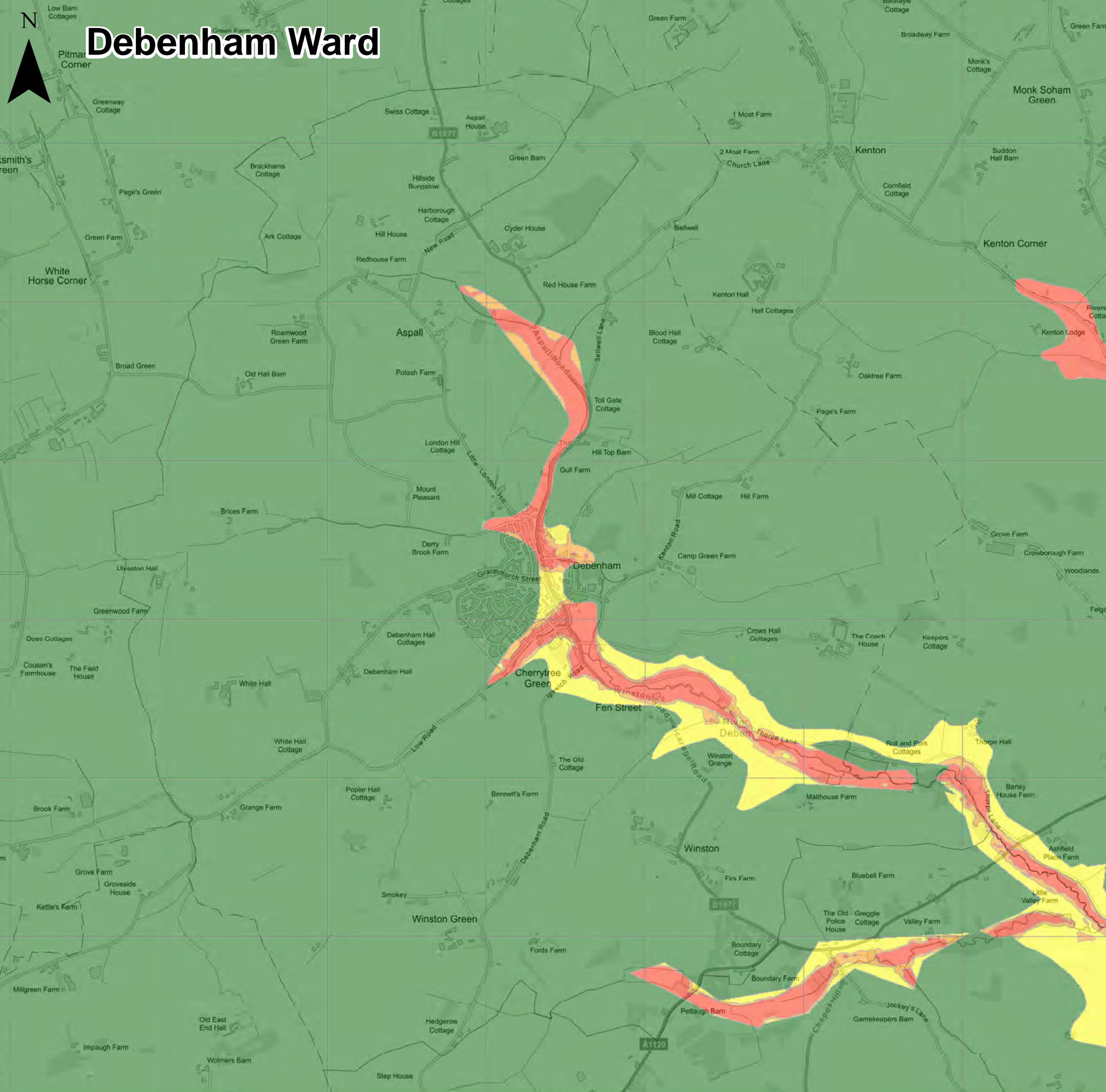


Appendix G - JBA Groundwater Map

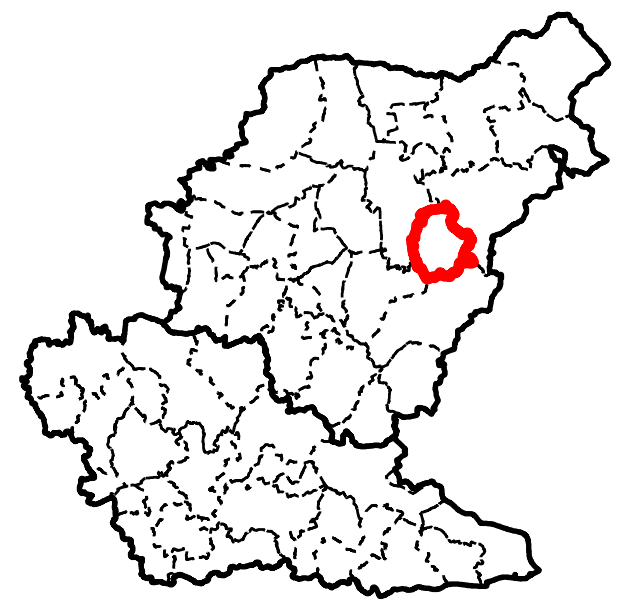
Reproduced from Ordnance Survey mapping with the permission of Ordnance Survey on behalf of the Controller of Her Majesty's Stationery Office. © Crown copyright. (2020) 100023274 100017810
 Unauthorised reproduction infringes Crown copyright and may lead to prosecution or civil proceedings.
 © JBA Consulting. 2018. Some of the responses contained in this mapping are based on data and information provided by the Natural Environment Research Council (NERC) or its component body the British Geological Survey (BGS). Your use of any information contained in this mapping is at your own risk. Neither JBA, NERC or BGS give any warranty, condition or representation as to the quality, accuracy or completeness of such information and all liability (including for negligence) arising from its use is excluded to the fullest extent permitted by law. Your use of the mapping constitutes your agreement to bring no claim against JBA, NERC or BGS in connection with it. This document is the property of Jeremy Benn Associates Ltd. It shall not be reproduced in whole or in part, nor disclosed to a third party, without the permission of Jeremy Benn Associates Ltd.

DATE DRAWN:
20/08/2020





Debenham Ward



Legend

- Babergh District
- Mid Suffolk District
- Ward Boundary
- This zone is deemed as having a negligible risk from groundwater flooding due to the nature of the local geological deposits
- Flooding from groundwater is not likely
- There is a risk of flooding to subsurface assets but surface manifestation of groundwater is unlikely
- Within this zone there is a risk of groundwater flooding to surface and subsurface assets. There is the possibility of groundwater emerging at the surface locally
- Within this zone there is a risk of groundwater flooding to both surface and subsurface assets. Groundwater may emerge at significant rates and has the capacity to flow overland and/or pond within any topographic low spots



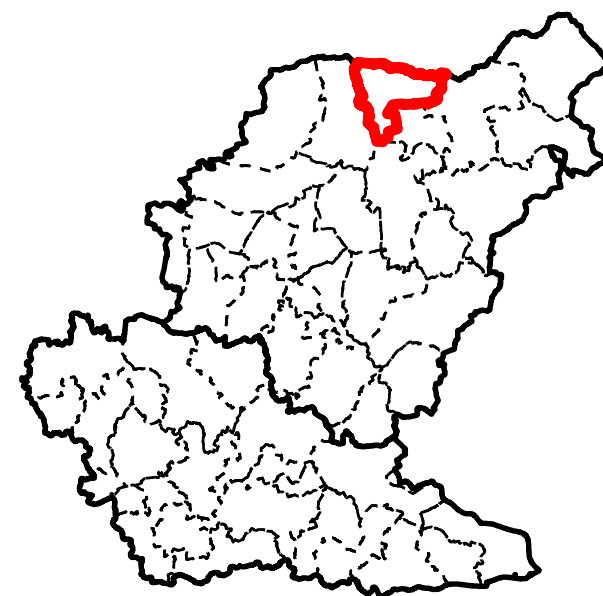
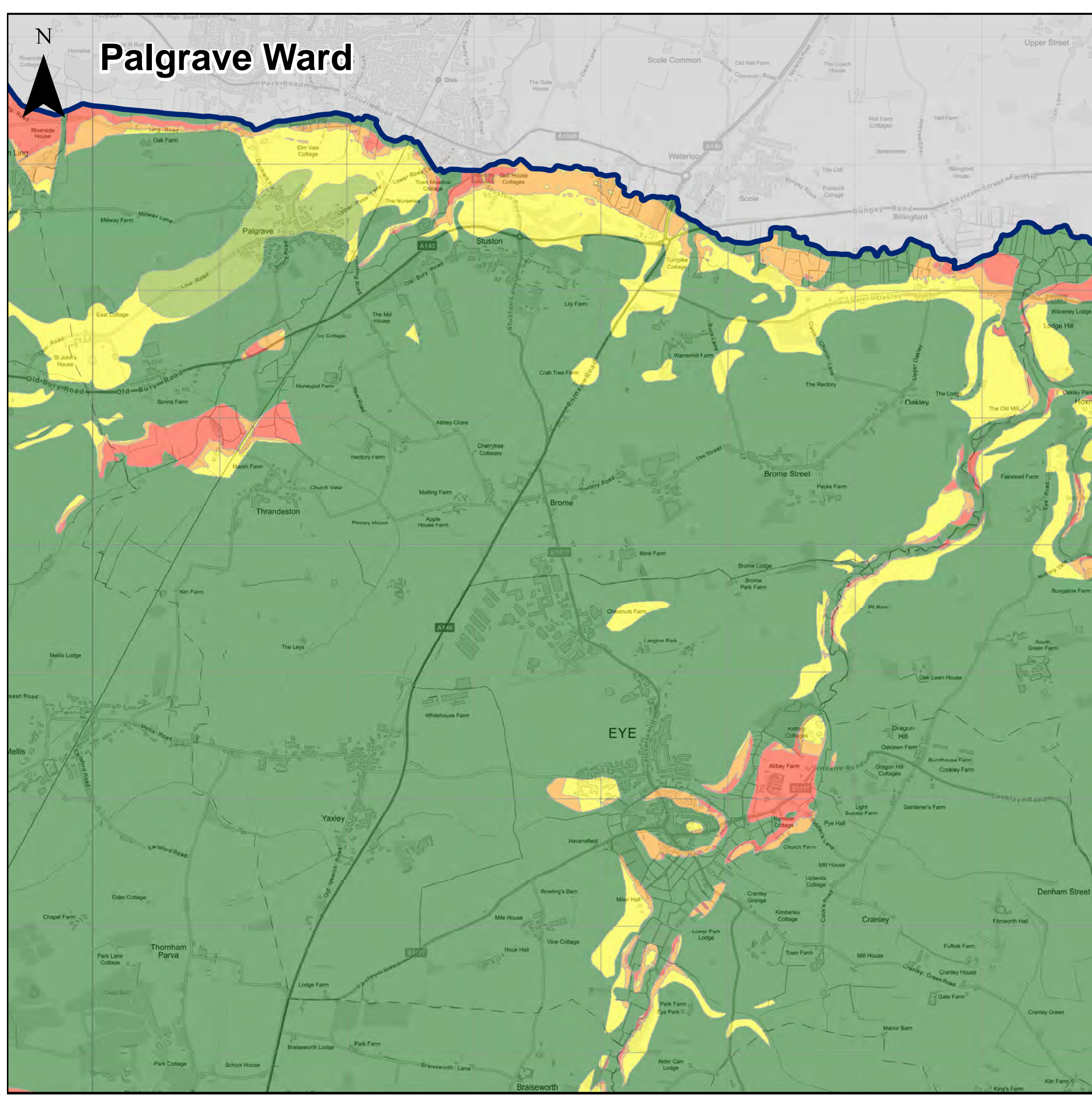
Appendix G - JBA Groundwater Map

Reproduced from Ordnance Survey mapping with the permission of Ordnance Survey on behalf of the Controller of Her Majesty's Stationery Office. © Crown copyright. (2020) 100023274 100017810
 Unauthorised reproduction infringes Crown copyright and may lead to prosecution or civil proceedings.
 © JBA Consulting. 2018. Some of the responses contained in this mapping are based on data and information provided by the Natural Environment Research Council (NERC) or its component body the British Geological Survey (BGS). Your use of any information contained in this mapping is at your own risk. Neither JBA, NERC or BGS give any warranty, condition or representation as to the quality, accuracy or completeness of such information and all liability (including for negligence) arising from its use is excluded to the fullest extent permitted by law. Your use of the mapping constitutes your agreement to bring no claim against JBA, NERC or BGS in connection with it. This document is the property of Jeremy Benn Associates Ltd. It shall not be reproduced in whole or in part, nor disclosed to a third party, without the permission of Jeremy Benn Associates Ltd.

DATE DRAWN:
20/08/2020



Palgrave Ward



Legend

- Babergh District
- Mid Suffolk District
- Ward Boundary
- This zone is deemed as having a negligible risk from groundwater flooding due to the nature of the local geological deposits
- Flooding from groundwater is not likely
- There is a risk of flooding to subsurface assets but surface manifestation of groundwater is unlikely
- Within this zone there is a risk of groundwater flooding to surface and subsurface assets. There is the possibility of groundwater emerging at the surface locally
- Within this zone there is a risk of groundwater flooding to both surface and subsurface assets. Groundwater may emerge at significant rates and has the capacity to flow overland and/or pond within any topographic low spots



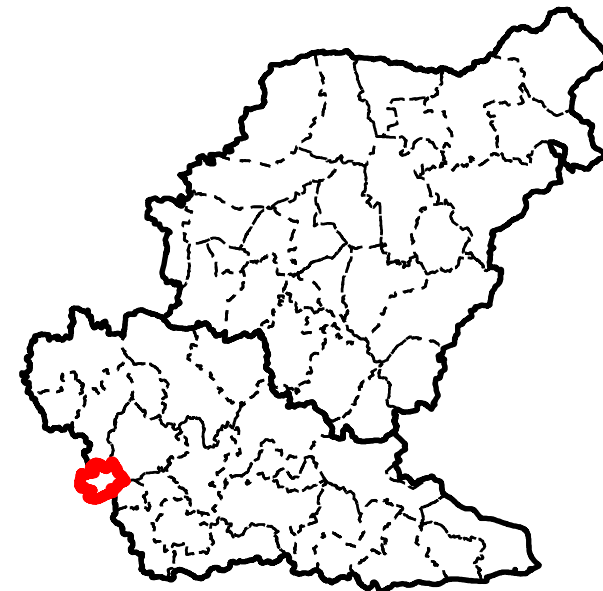
Appendix G - JBA Groundwater Map

Reproduced from Ordnance Survey mapping with the permission of Ordnance Survey on behalf of the Controller of Her Majesty's Stationery Office. © Crown copyright. (2020) 100023274 100017810
 Unauthorised reproduction infringes Crown copyright and may lead to prosecution or civil proceedings.
 © JBA Consulting. 2018. Some of the responses contained in this mapping are based on data and information provided by the Natural Environment Research Council (NERC) or its component body the British Geological Survey (BGS). Your use of any information contained in this mapping is at your own risk. Neither JBA, NERC or BGS give any warranty, condition or representation as to the quality, accuracy or completeness of such information and all liability (including for negligence) arising from its use is excluded to the fullest extent permitted by law. Your use of the mapping constitutes your agreement to bring no claim against JBA, NERC or BGS in connection with it. This document is the property of Jeremy Benn Associates Ltd. It shall not be reproduced in whole or in part, nor disclosed to a third party, without the permission of Jeremy Benn Associates Ltd.









DATE DRAWN:
20/08/2020



Sudbury North, East & South Ward



Legend

-  Babergh District
-  Mid Suffolk District
-  Ward Boundary
-  This zone is deemed as having a negligible risk from groundwater flooding due to the nature of the local geological deposits
-  Flooding from groundwater is not likely
-  There is a risk of flooding to subsurface assets but surface manifestation of groundwater is unlikely
-  Within this zone there is a risk of groundwater flooding to surface and subsurface assets. There is the possibility of groundwater emerging at the surface locally
-  Within this zone there is a risk of groundwater flooding to both surface and subsurface assets. Groundwater may emerge at significant rates and has the capacity to flow overland and/or pond within any topographic low spots



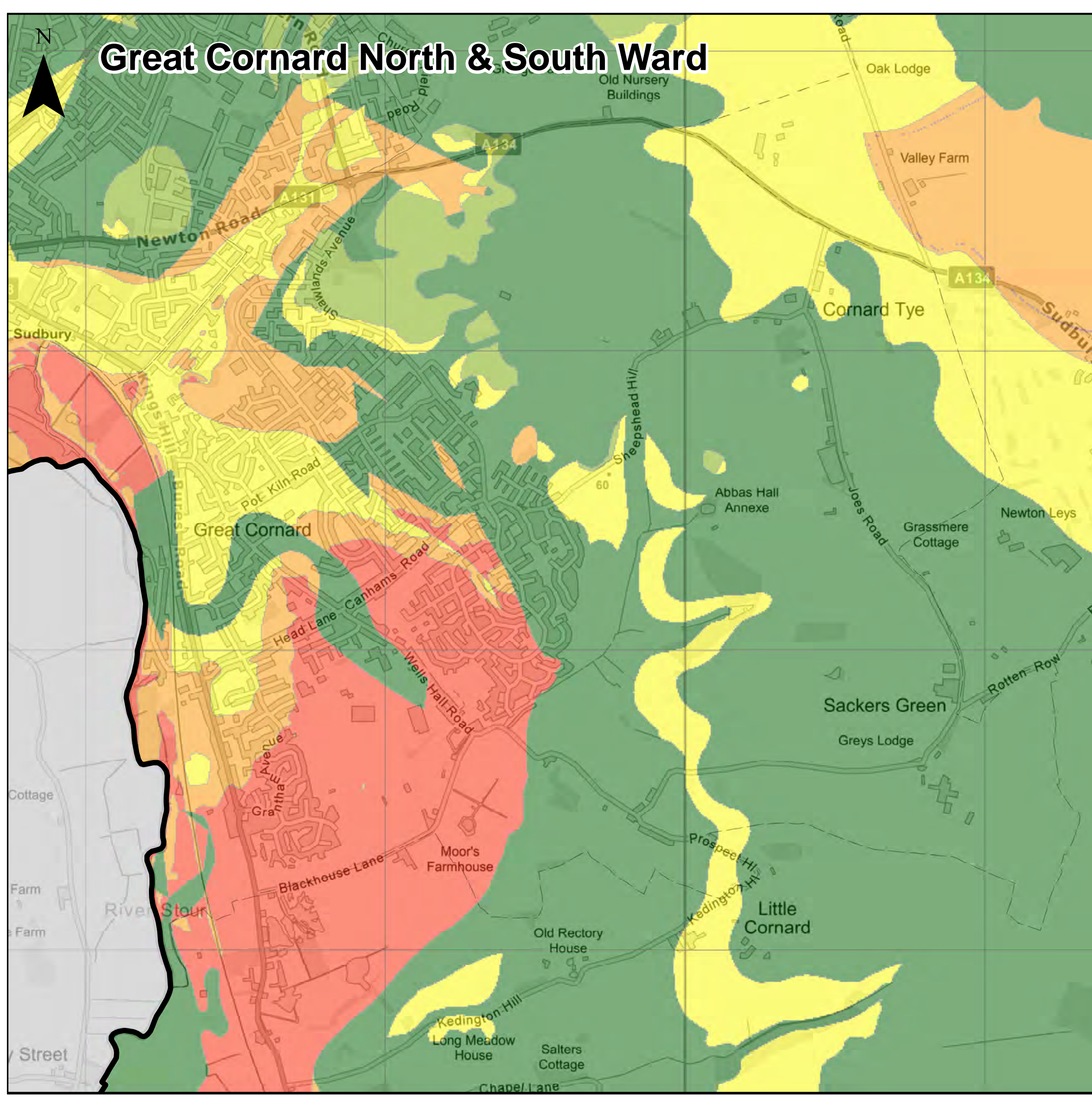
Appendix G - JBA Groundwater Map

Reproduced from Ordnance Survey mapping with the permission of Ordnance Survey on behalf of the Controller of Her Majesty's Stationery Office. © Crown copyright. (2020) Unauthorised reproduction infringes Crown copyright and may lead to prosecution or civil proceedings. 100023274 100017810
 © JBA Consulting. 2018. Some of the responses contained in this mapping are based on data and information provided by the Natural Environment Research Council (NERC) or its component body the British Geological Survey (BGS). Your use of any information contained in this mapping is at your own risk. Neither JBA, NERC or BGS give any warranty, condition or representation as to the quality, accuracy or completeness of such information and all liability (including for negligence) arising from its use is excluded to the fullest extent permitted by law. Your use of the mapping constitutes your agreement to bring no claim against JBA, NERC or BGS in connection with it. This document is the property of Jeremy Benn Associates Ltd. It shall not be reproduced in whole or in part, nor disclosed to a third party, without the permission of Jeremy Benn Associates Ltd.

DATE DRAWN:
20/08/2020



Great Cornard North & South Ward



Legend

- Babergh District
- Mid Suffolk District
- Ward Boundary
- This zone is deemed as having a negligible risk from groundwater flooding due to the nature of the local geological deposits
- Flooding from groundwater is not likely
- There is a risk of flooding to subsurface assets but surface manifestation of groundwater is unlikely
- Within this zone there is a risk of groundwater flooding to surface and subsurface assets. There is the possibility of groundwater emerging at the surface locally
- Within this zone there is a risk of groundwater flooding to both surface and subsurface assets. Groundwater may emerge at significant rates and has the capacity to flow overland and/or pond within any topographic low spots



Appendix G - JBA Groundwater Map

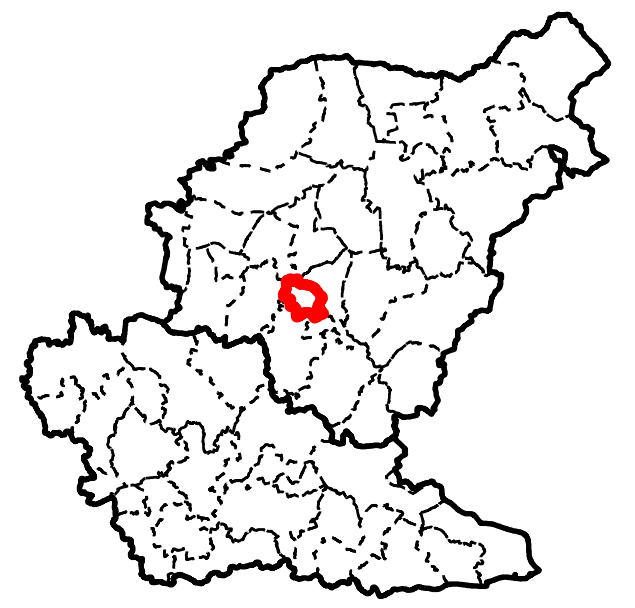
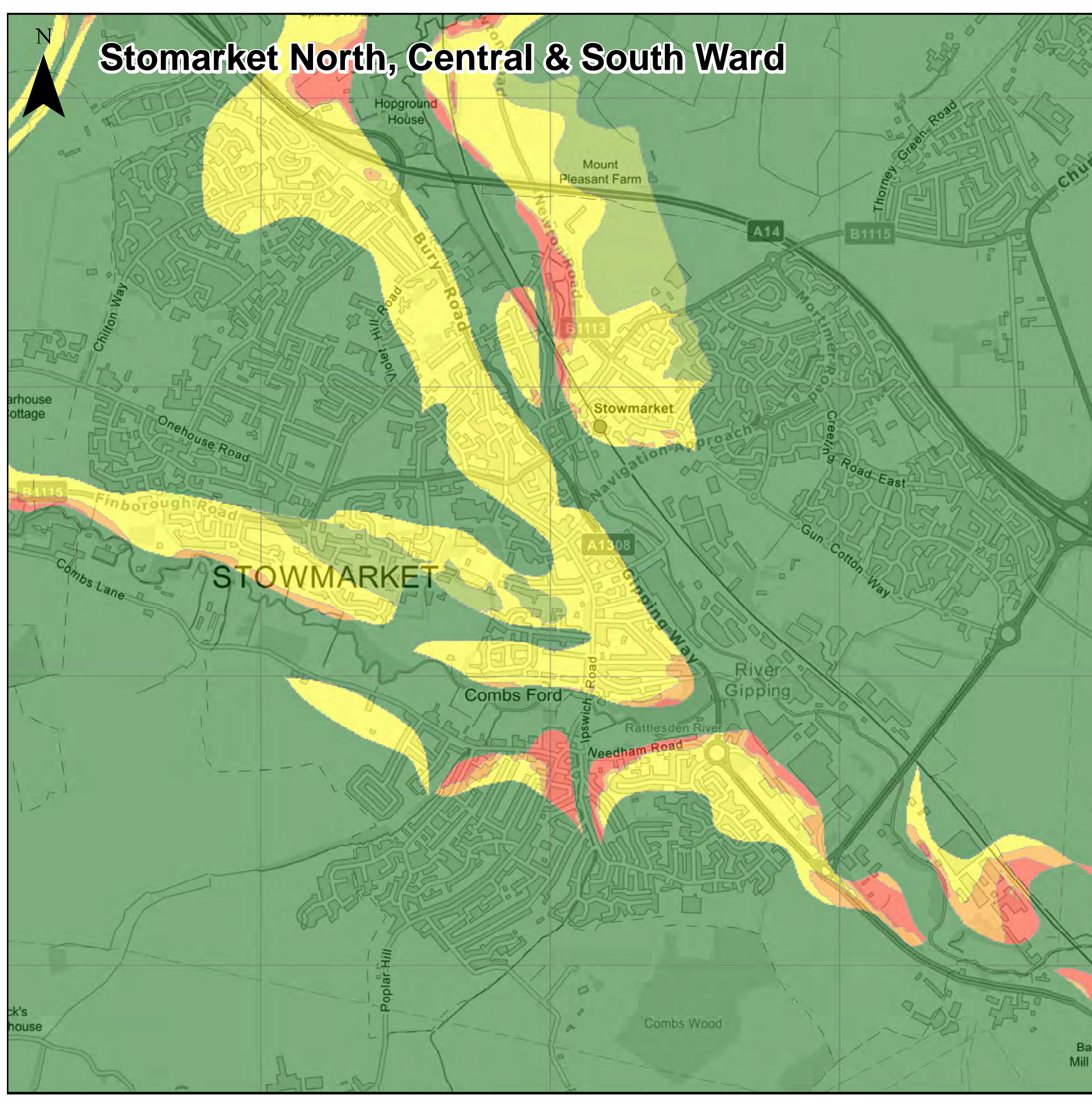
Reproduced from Ordnance Survey mapping with the permission of Ordnance Survey on behalf of the Controller of Her Majesty's Stationery Office. © Crown copyright. (2020) Unauthorised reproduction infringes Crown copyright and may lead to prosecution or civil proceedings. 100023274 100017810

© JBA Consulting. 2018. Some of the responses contained in this mapping are based on data and information provided by the Natural Environment Research Council (NERC) or its component body the British Geological Survey (BGS). Your use of any information contained in this mapping is at your own risk. Neither JBA, NERC or BGS give any warranty, condition or representation as to the quality, accuracy or completeness of such information and all liability (including for negligence) arising from its use is excluded to the fullest extent permitted by law. Your use of the mapping constitutes your agreement to bring no claim against JBA, NERC or BGS in connection with it. This document is the property of Jeremy Benn Associates Ltd. It shall not be reproduced in whole or in part, nor disclosed to a third party, without the permission of Jeremy Benn Associates Ltd.

DATE DRAWN:
20/08/2020



Stowmarket North, Central & South Ward



Legend

- Babergh District
- Mid Suffolk District
- Ward Boundary
- This zone is deemed as having a negligible risk from groundwater flooding due to the nature of the local geological deposits
- Flooding from groundwater is not likely
- There is a risk of flooding to subsurface assets but surface manifestation of groundwater is unlikely
- Within this zone there is a risk of groundwater flooding to surface and subsurface assets. There is the possibility of groundwater emerging at the surface locally
- Within this zone there is a risk of groundwater flooding to both surface and subsurface assets. Groundwater may emerge at significant rates and has the capacity to flow overland and/or pond within any topographic low spots



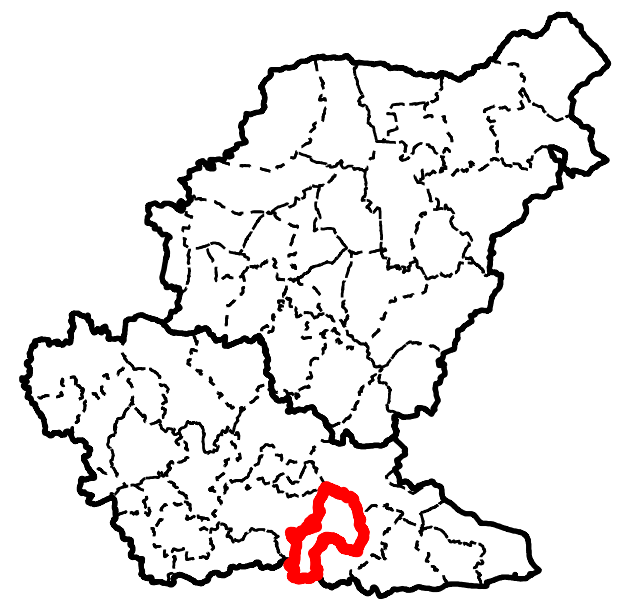
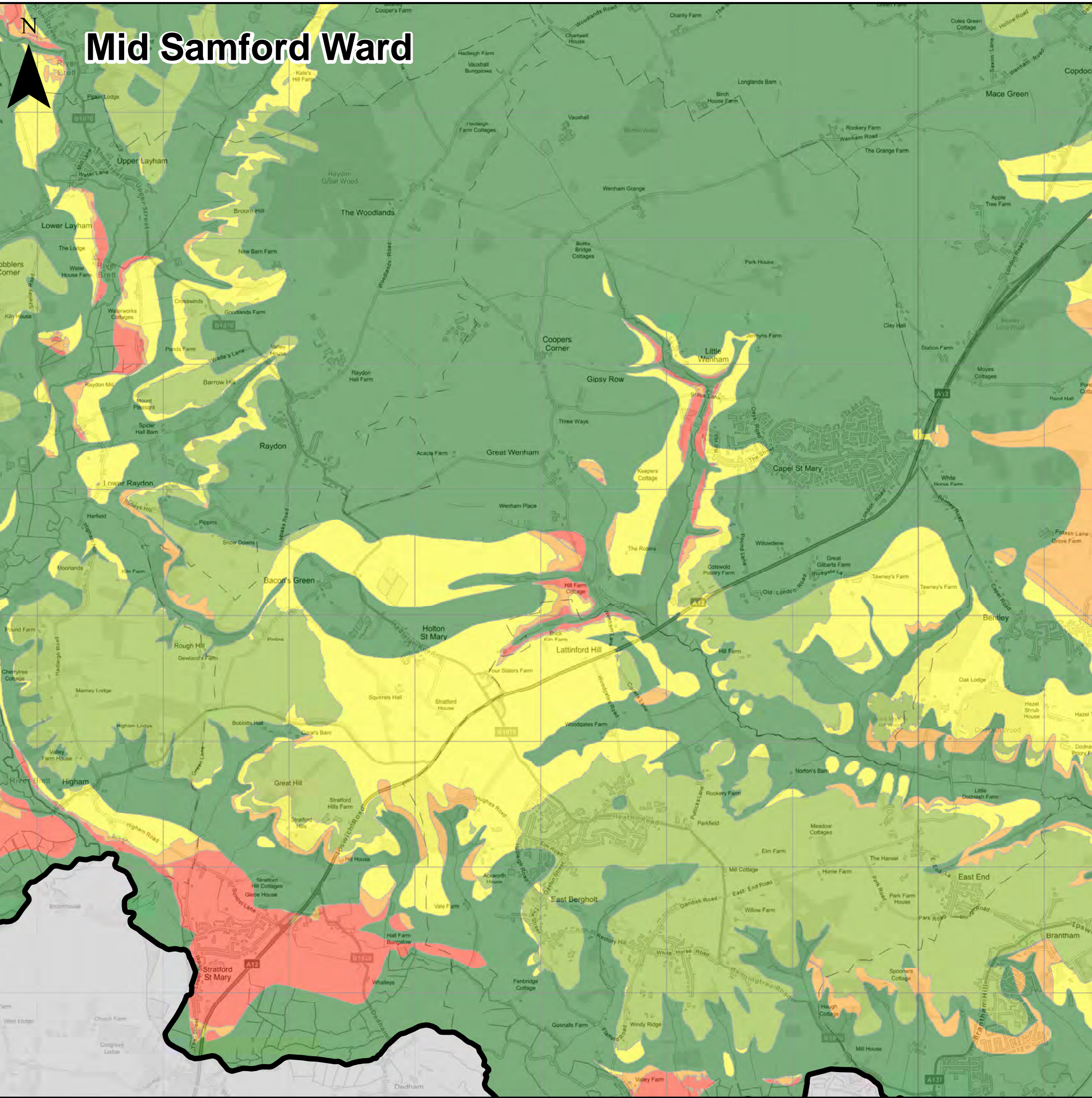
Appendix G - JBA Groundwater Map

Reproduced from Ordnance Survey mapping with the permission of Ordnance Survey on behalf of the Controller of Her Majesty's Stationery Office. © Crown copyright. (2020) 100023274 100017810
 © JBA Consulting. 2018. Some of the responses contained in this mapping are based on data and information provided by the Natural Environment Research Council (NERC) or its component body the British Geological Survey (BGS). Your use of any information contained in this mapping is at your own risk. Neither JBA, NERC or BGS give any warranty, condition or representation as to the quality, accuracy or completeness of such information and all liability (including for negligence) arising from its use is excluded to the fullest extent permitted by law. Your use of the mapping constitutes your agreement to bring no claim against JBA, NERC or BGS in connection with it. This document is the property of Jeremy Benn Associates Ltd. It shall not be reproduced in whole or in part, nor disclosed to a third party, without the permission of Jeremy Benn Associates Ltd.

DATE DRAWN:
20/08/2020



Mid Samford Ward



Legend

- Babergh District
- Mid Suffolk District
- Ward Boundary
- This zone is deemed as having a negligible risk from groundwater flooding due to the nature of the local geological deposits
- Flooding from groundwater is not likely
- There is a risk of flooding to subsurface assets but surface manifestation of groundwater is unlikely
- Within this zone there is a risk of groundwater flooding to surface and subsurface assets. There is the possibility of groundwater emerging at the surface locally
- Within this zone there is a risk of groundwater flooding to both surface and subsurface assets. Groundwater may emerge at significant rates and has the capacity to flow overland and/or pond within any topographic low spots

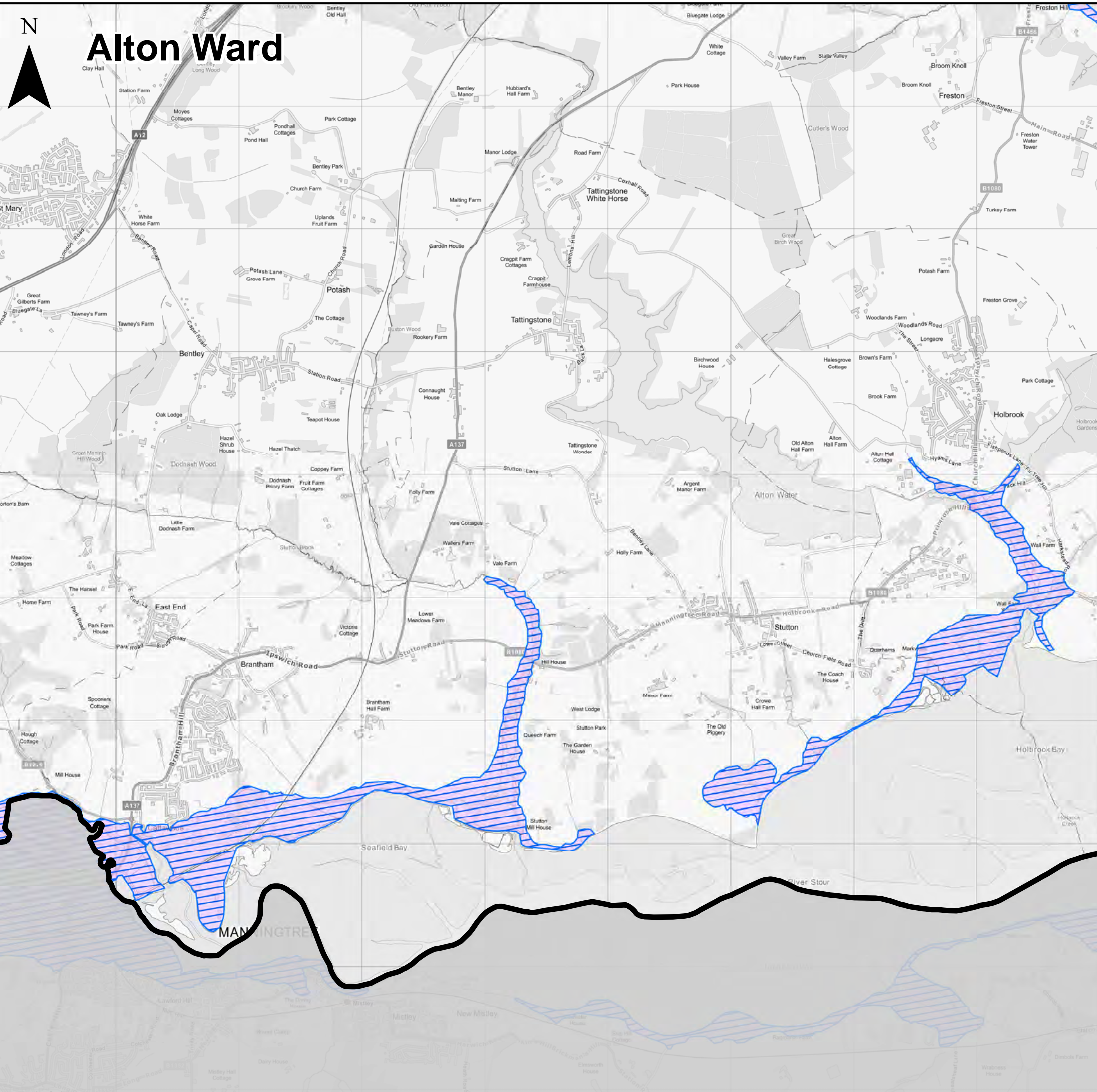


Appendix G - JBA Groundwater Map

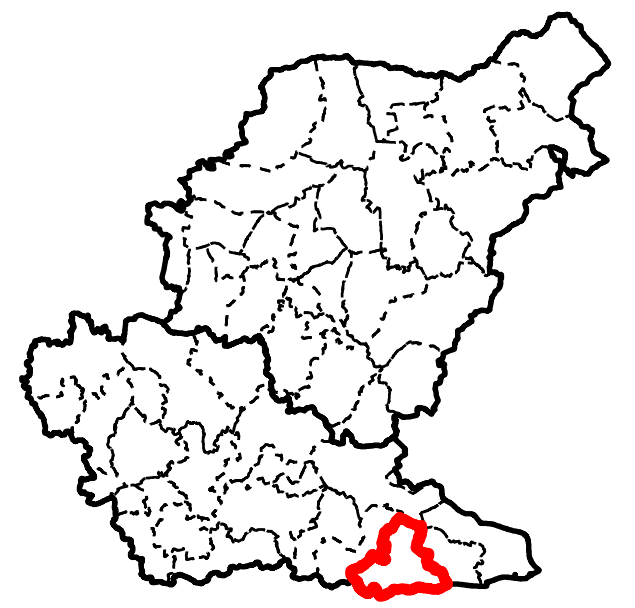
Reproduced from Ordnance Survey mapping with the permission of Ordnance Survey on behalf of the Controller of Her Majesty's Stationery Office. © Crown copyright. (2020) 100023274 100017810
 Unauthorised reproduction infringes Crown copyright and may lead to prosecution or civil proceedings.
 © JBA Consulting. 2018. Some of the responses contained in this mapping are based on data and information provided by the Natural Environment Research Council (NERC) or its component body the British Geological Survey (BGS). Your use of any information contained in this mapping is at your own risk. Neither JBA, NERC or BGS give any warranty, condition or representation as to the quality, accuracy or completeness of such information and all liability (including for negligence) arising from its use is excluded to the fullest extent permitted by law. Your use of the mapping constitutes your agreement to bring no claim against JBA, NERC or BGS in connection with it. This document is the property of Jeremy Benn Associates Ltd. It shall not be reproduced in whole or in part, nor disclosed to a third party, without the permission of Jeremy Benn Associates Ltd.

DATE DRAWN:
20/08/2020










Alton Ward



Legend

-  Babergh District
-  Mid Suffolk District
-  Ward Boundary
-  Flood Alert Areas
-  Flood Warning Areas



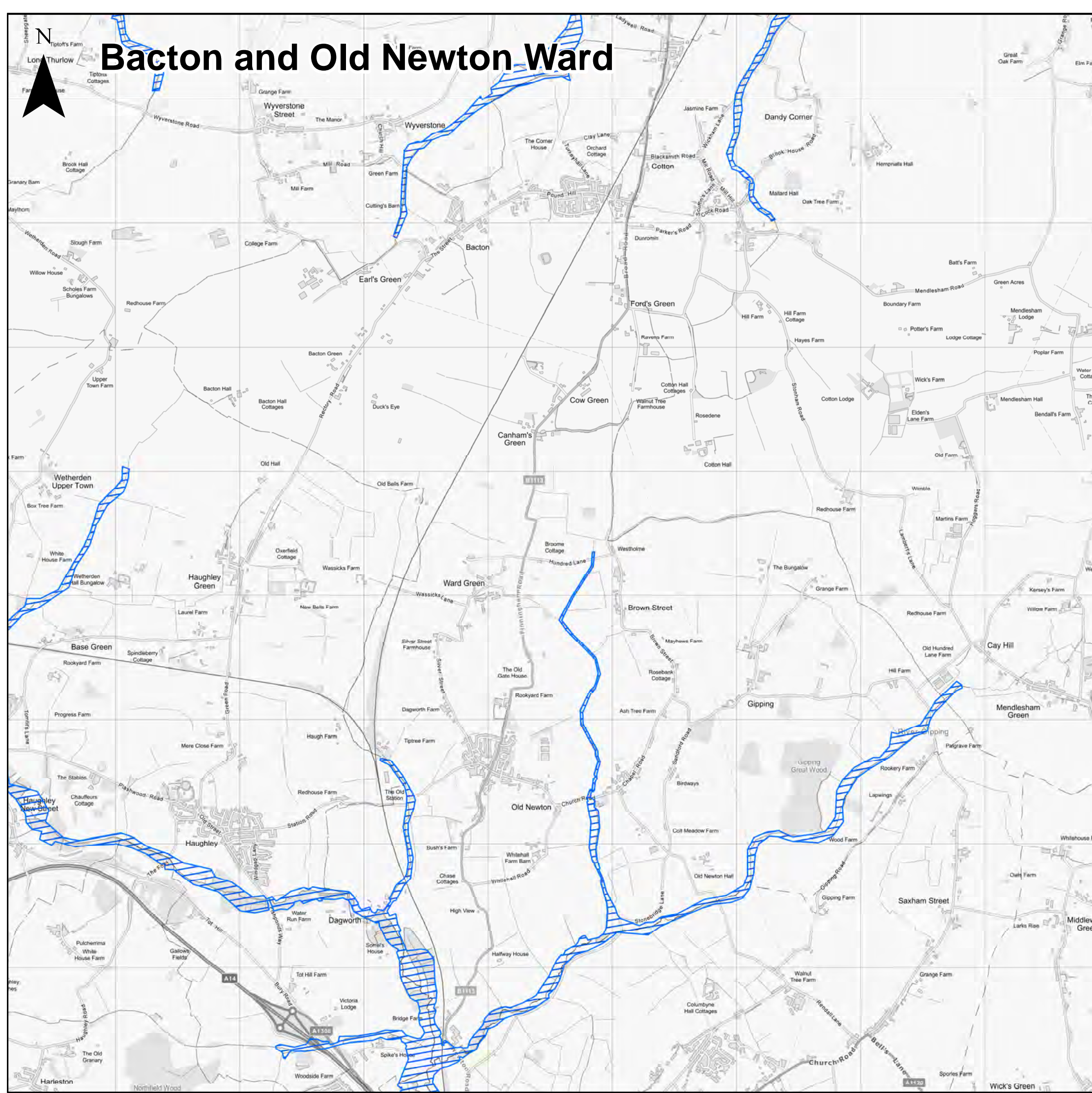
Appendix H - Flood Warning & Alert Areas

Contains Environment Agency information © Environment Agency and/or database right
 Reproduced from Ordnance Survey mapping with the permission of Ordnance Survey
 on behalf of the Controller of Her Majesty's Stationery Office. © Crown copyright. (2020)
 Unauthorised reproduction infringes Crown copyright and may lead to prosecution or civil proceedings.
 100023274 100017810
 This document is the property of Jeremy Benn Associates Ltd. It shall not be
 reproduced in whole or in part, nor disclosed to a third party, without the permission of
 Jeremy Benn Associates Ltd.






DATE DRAWN:
20/08/2020



Bacton and Old Newton Ward



Legend

-  Babergh District
-  Mid Suffolk District
-  Ward Boundary
-  Flood Alert Areas
-  Flood Warning Areas



Appendix H - Flood Warning & Alert Areas

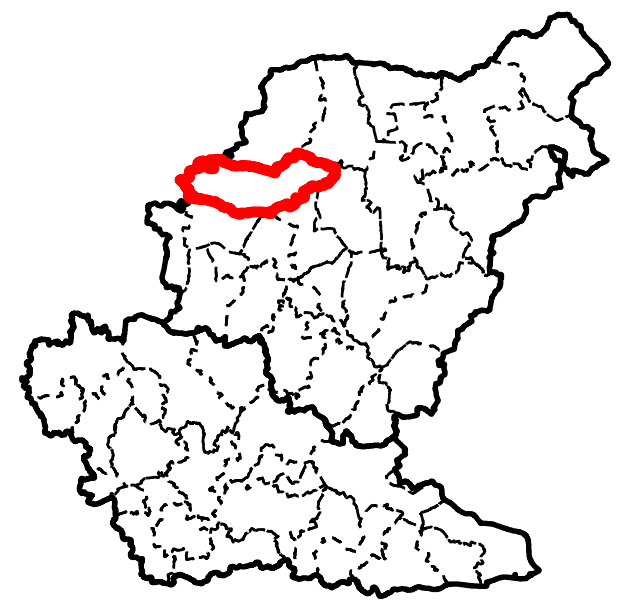
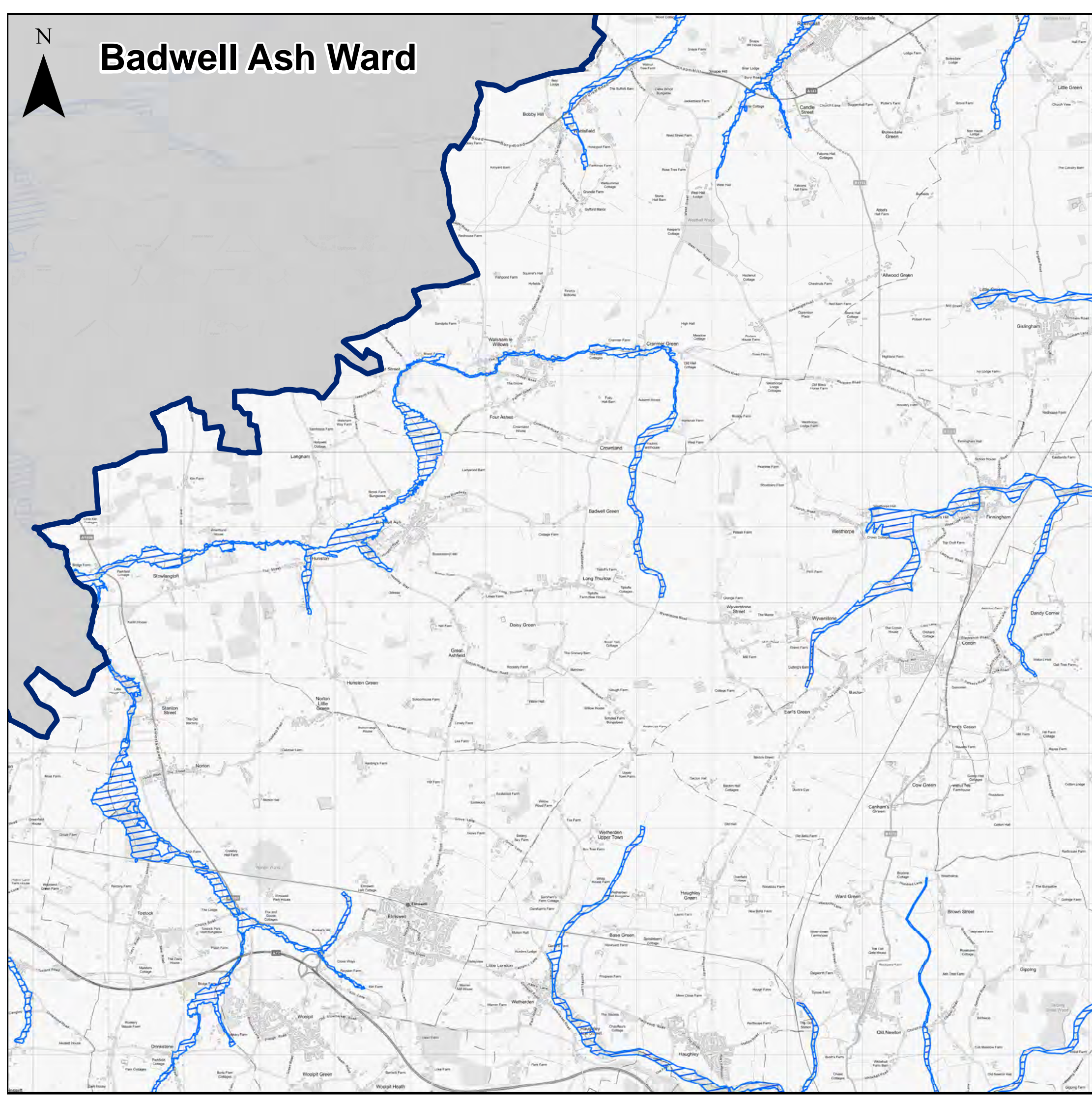
Contains Environment Agency information © Environment Agency and/or database right
 Reproduced from Ordnance Survey mapping with the permission of Ordnance Survey
 on behalf of the Controller of Her Majesty's Stationery Office. © Crown copyright. (2020)
 Unauthorised reproduction infringes Crown copyright and may lead to prosecution or civil proceedings.
 100023274 100017810
 This document is the property of Jeremy Benn Associates Ltd. It shall not be
 reproduced in whole or in part, nor disclosed to a third party, without the permission of
 Jeremy Benn Associates Ltd.

DATE DRAWN:
20/08/2020










Badwell Ash Ward



Legend

-  Babergh District
-  Mid Suffolk District
-  Ward Boundary
-  Flood Alert Areas
-  Flood Warning Areas



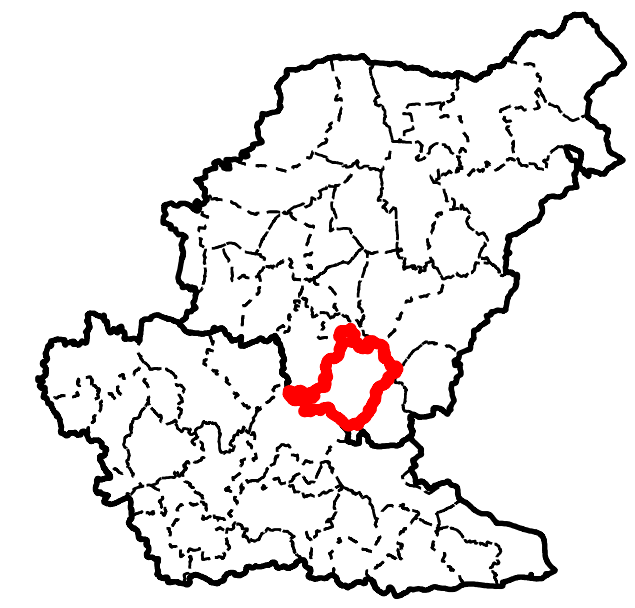
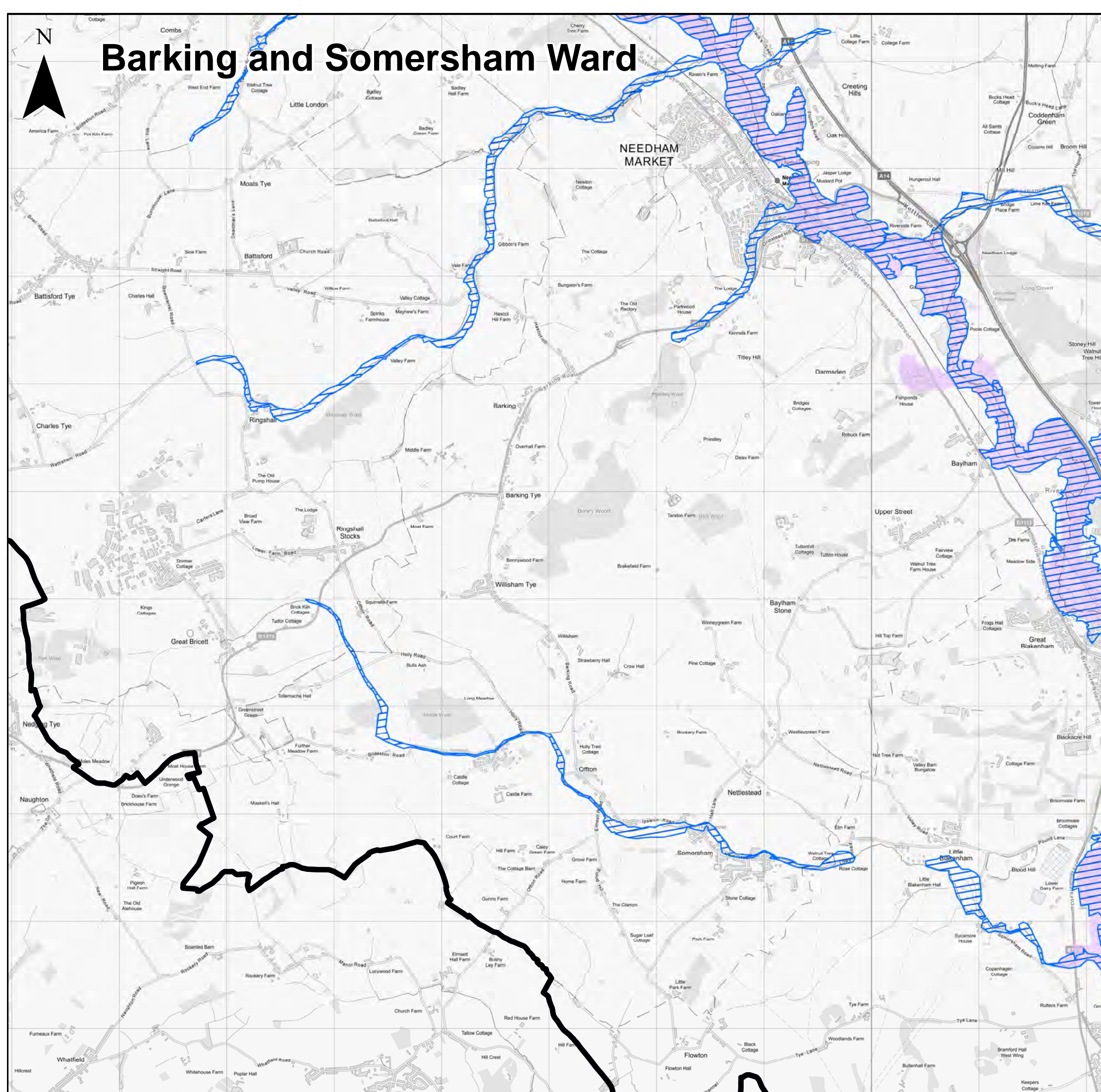
Appendix H - Flood Warning & Alert Areas

Contains Environment Agency information © Environment Agency and/or database right
 Reproduced from Ordnance Survey mapping with the permission of Ordnance Survey
 on behalf of the Controller of Her Majesty's Stationery Office. © Crown copyright. (2020)
 Unauthorised reproduction infringes Crown copyright and may lead to prosecution or civil proceedings.
 100023274 100017810
 This document is the property of Jeremy Benn Associates Ltd. It shall not be
 reproduced in whole or in part, nor disclosed to a third party, without the permission of
 Jeremy Benn Associates Ltd.






DATE DRAWN:
20/08/2020



Barking and Somersham Ward



Legend

-  Babergh District
-  Mid Suffolk District
-  Ward Boundary
-  Flood Alert Areas
-  Flood Warning Areas

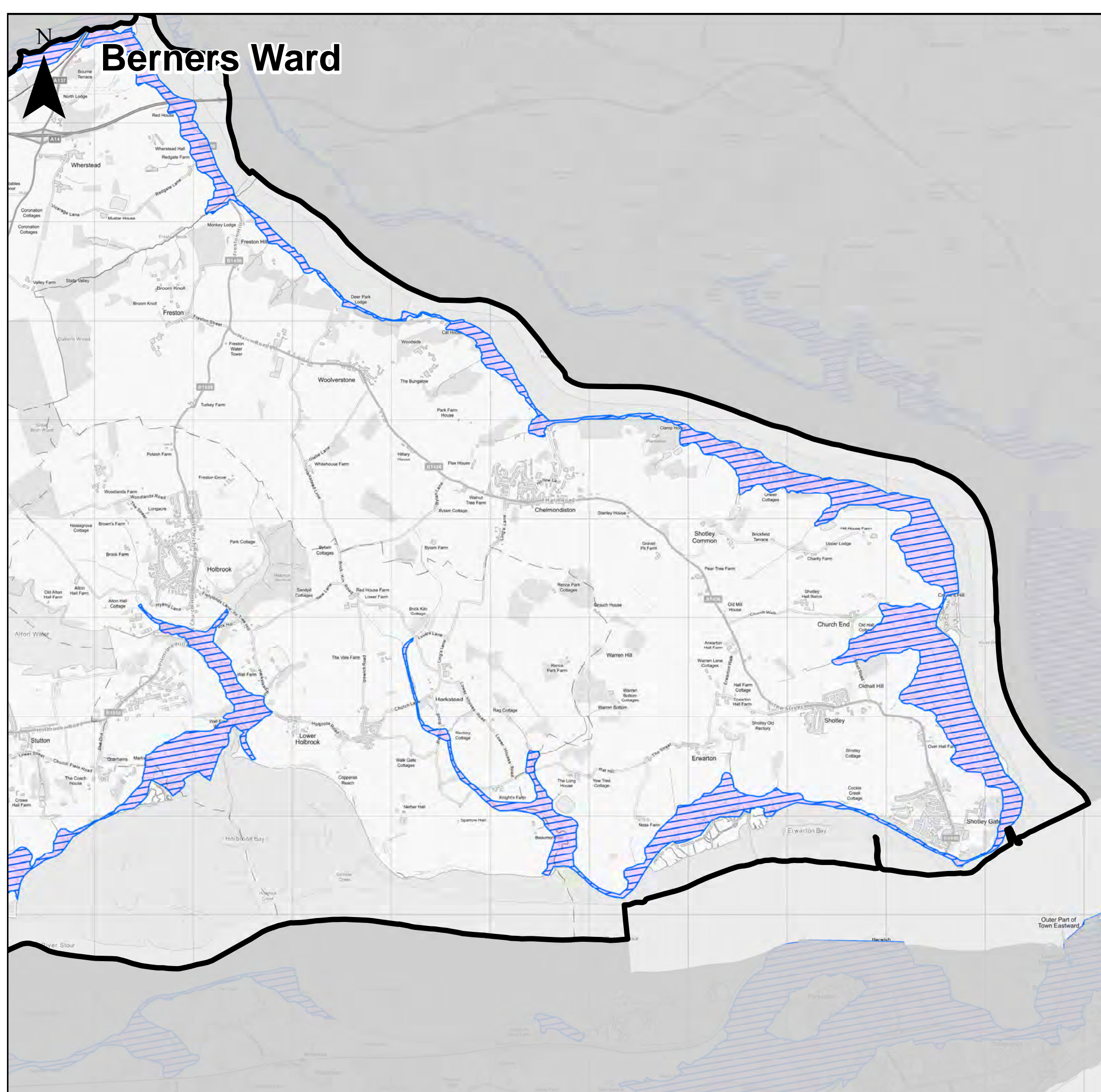


Appendix H - Flood Warning & Alert Areas

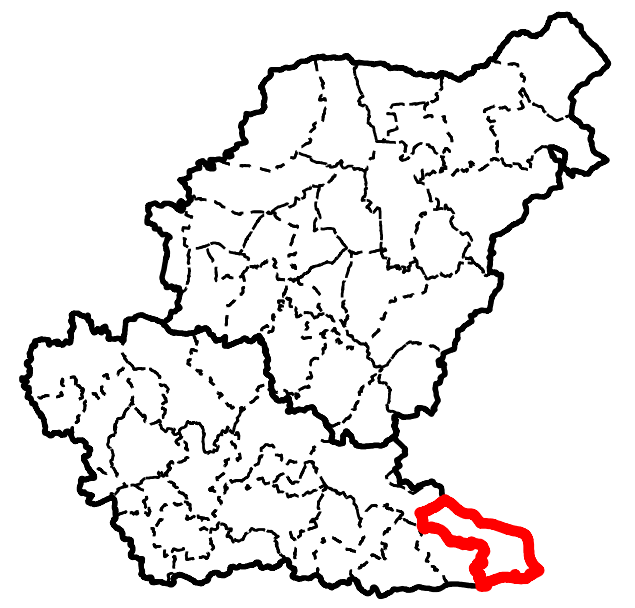
Contains Environment Agency information © Environment Agency and/or database right
 Reproduced from Ordnance Survey mapping with the permission of Ordnance Survey
 on behalf of the Controller of Her Majesty's Stationery Office. © Crown copyright. (2020)
 Unauthorised reproduction infringes Crown copyright and may lead to prosecution or civil proceedings.
 100023274 100017810
 This document is the property of Jeremy Benn Associates Ltd. It shall not be
 reproduced in whole or in part, nor disclosed to a third party, without the permission of
 Jeremy Benn Associates Ltd.

DATE DRAWN:
20/08/2020










Berners Ward



Legend

-  Babergh District
-  Mid Suffolk District
-  Ward Boundary
-  Flood Alert Areas
-  Flood Warning Areas

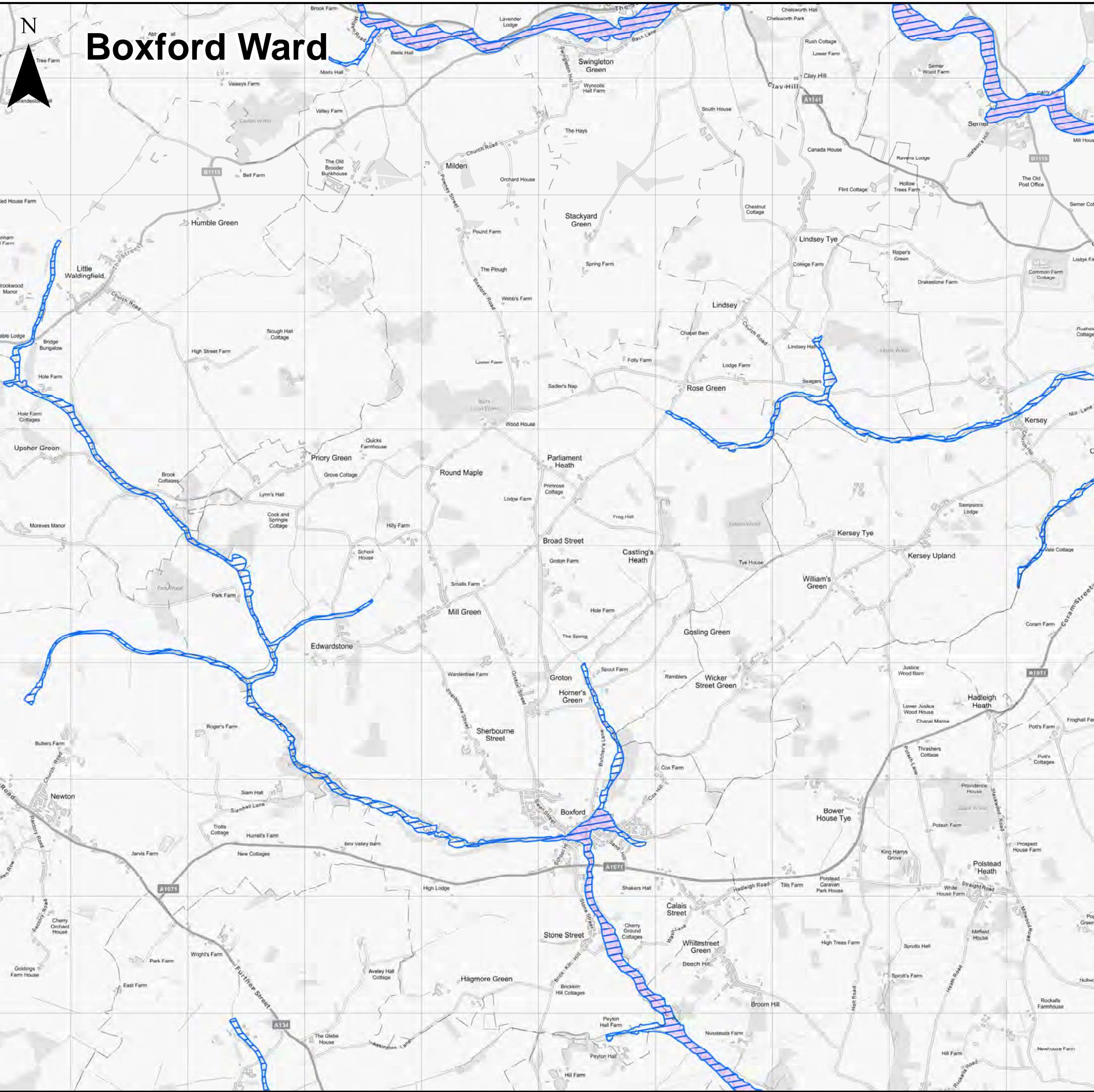


Appendix H - Flood Warning & Alert Areas

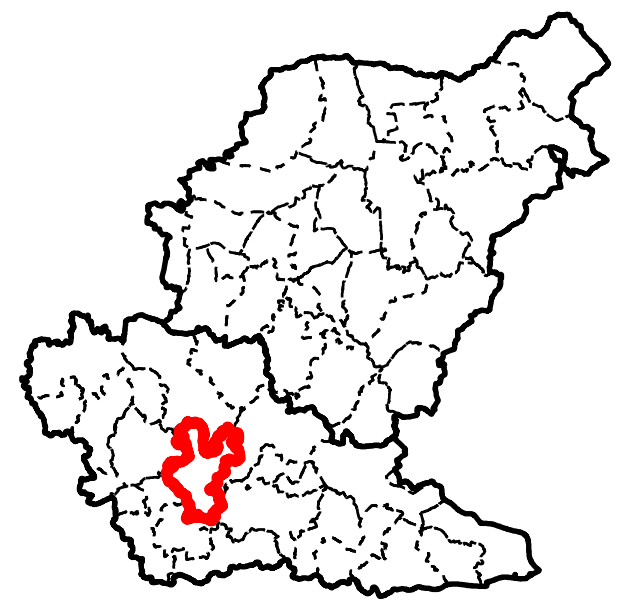
Contains Environment Agency information © Environment Agency and/or database right
 Reproduced from Ordnance Survey mapping with the permission of Ordnance Survey
 on behalf of the Controller of Her Majesty's Stationery Office. © Crown copyright. (2020)
 Unauthorised reproduction infringes Crown copyright and may lead to prosecution or civil proceedings.
 100023274 100017810
 This document is the property of Jeremy Benn Associates Ltd. It shall not be
 reproduced in whole or in part, nor disclosed to a third party, without the permission of
 Jeremy Benn Associates Ltd.

DATE DRAWN:
20/08/2020









Boxford Ward



Legend

-  Babergh District
-  Mid Suffolk District
-  Ward Boundary
-  Flood Alert Areas
-  Flood Warning Areas



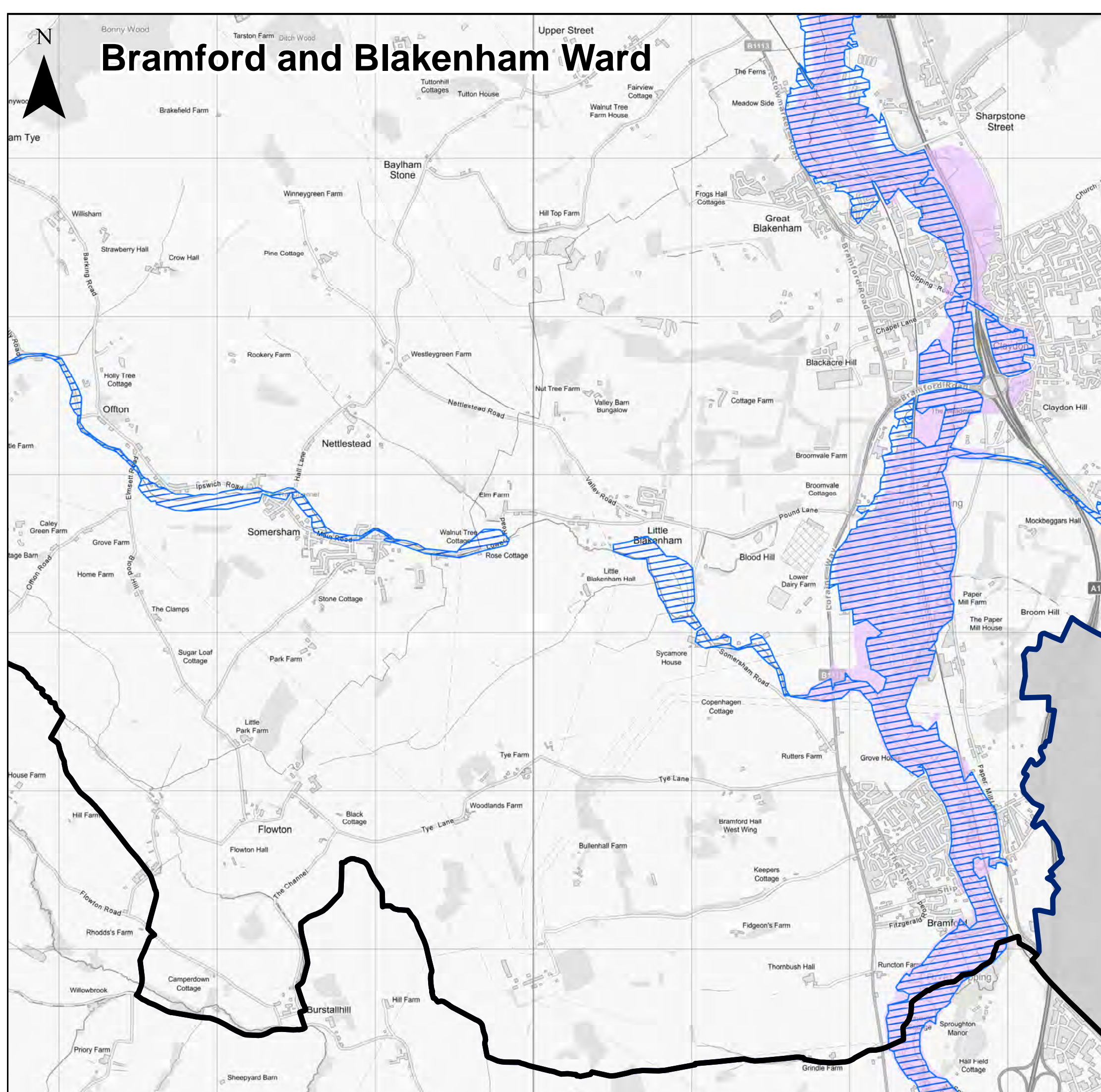
Appendix H - Flood Warning & Alert Areas

Contains Environment Agency information © Environment Agency and/or database right
 Reproduced from Ordnance Survey mapping with the permission of Ordnance Survey
 on behalf of the Controller of Her Majesty's Stationery Office. © Crown copyright. (2020)
 Unauthorised reproduction infringes Crown copyright and may lead to prosecution or civil proceedings.
 100023274 100017810
 This document is the property of Jeremy Benn Associates Ltd. It shall not be
 reproduced in whole or in part, nor disclosed to a third party, without the permission of
 Jeremy Benn Associates Ltd.






DATE DRAWN:
20/08/2020



Bramford and Blakenham Ward



Legend

-  Babergh District
-  Mid Suffolk District
-  Ward Boundary
-  Flood Alert Areas
-  Flood Warning Areas



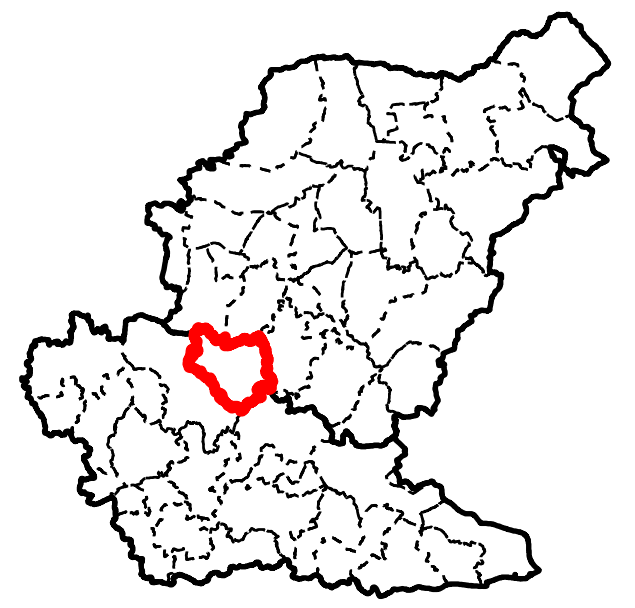
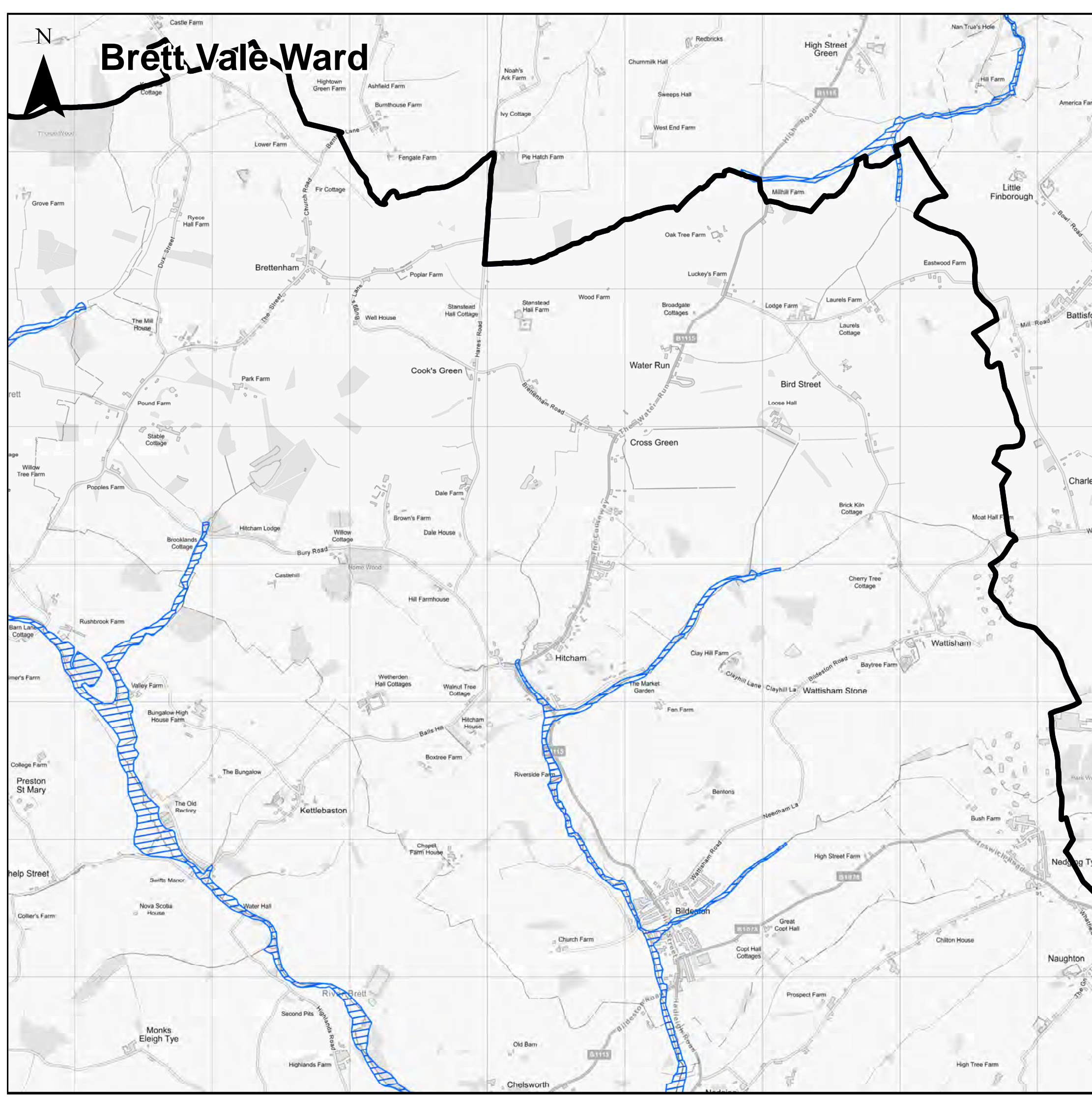
Appendix H - Flood Warning & Alert Areas

Contains Environment Agency information © Environment Agency and/or database right
 Reproduced from Ordnance Survey mapping with the permission of Ordnance Survey
 on behalf of the Controller of Her Majesty's Stationery Office. © Crown copyright. (2020)
 Unauthorised reproduction infringes Crown copyright and may lead to prosecution or civil proceedings.
 100023274 100017810
 This document is the property of Jeremy Benn Associates Ltd. It shall not be
 reproduced in whole or in part, nor disclosed to a third party, without the permission of
 Jeremy Benn Associates Ltd.






DATE DRAWN:
20/08/2020



Brett Vale Ward



Legend

-  Babergh District
-  Mid Suffolk District
-  Ward Boundary
-  Flood Alert Areas
-  Flood Warning Areas

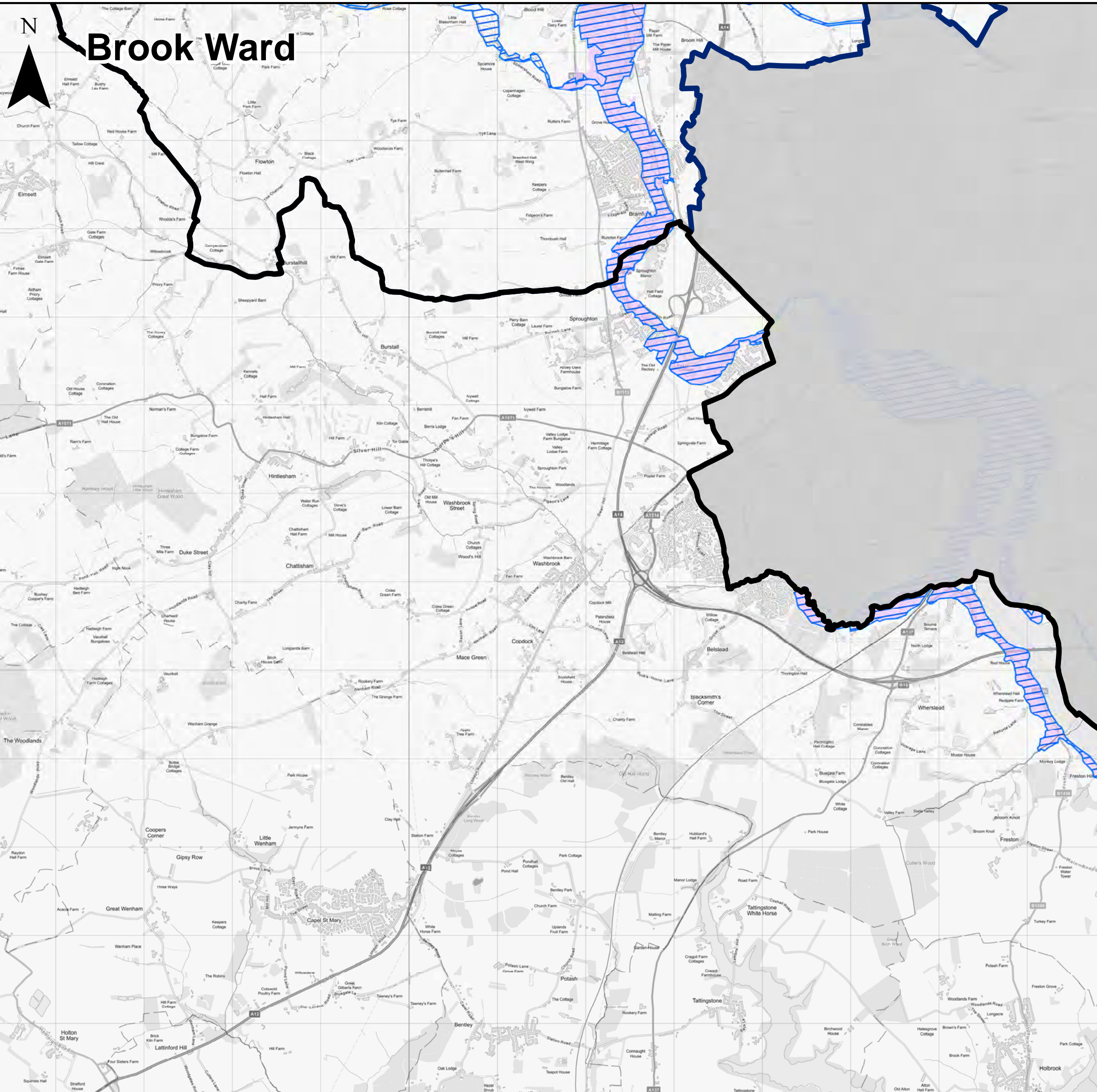


Appendix H - Flood Warning & Alert Areas

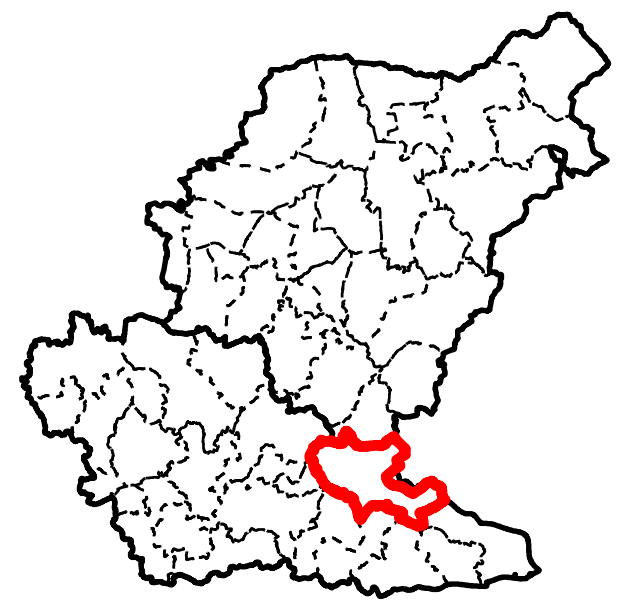
Contains Environment Agency information © Environment Agency and/or database right
 Reproduced from Ordnance Survey mapping with the permission of Ordnance Survey
 on behalf of the Controller of Her Majesty's Stationery Office. © Crown copyright. (2020)
 Unauthorised reproduction infringes Crown copyright and may lead to prosecution or civil proceedings.
 100023274 100017810
 This document is the property of Jeremy Benn Associates Ltd. It shall not be
 reproduced in whole or in part, nor disclosed to a third party, without the permission of
 Jeremy Benn Associates Ltd.

DATE DRAWN:
20/08/2020










Brook Ward



Legend

-  Babergh District
-  Mid Suffolk District
-  Ward Boundary
-  Flood Alert Areas
-  Flood Warning Areas



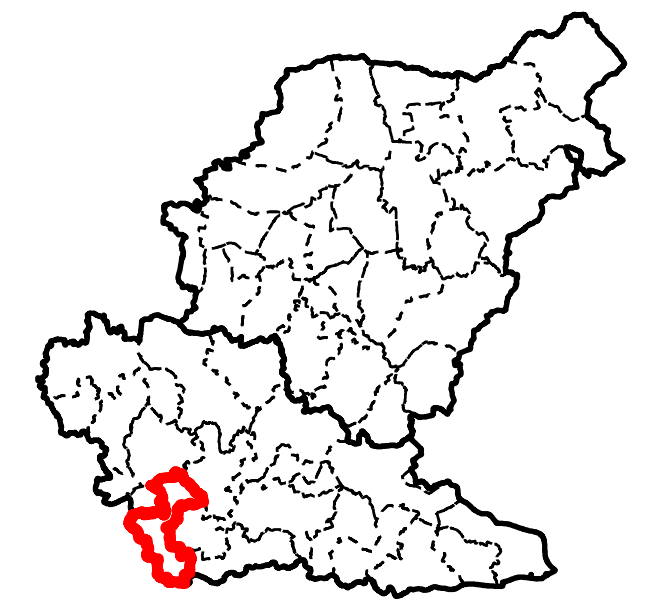
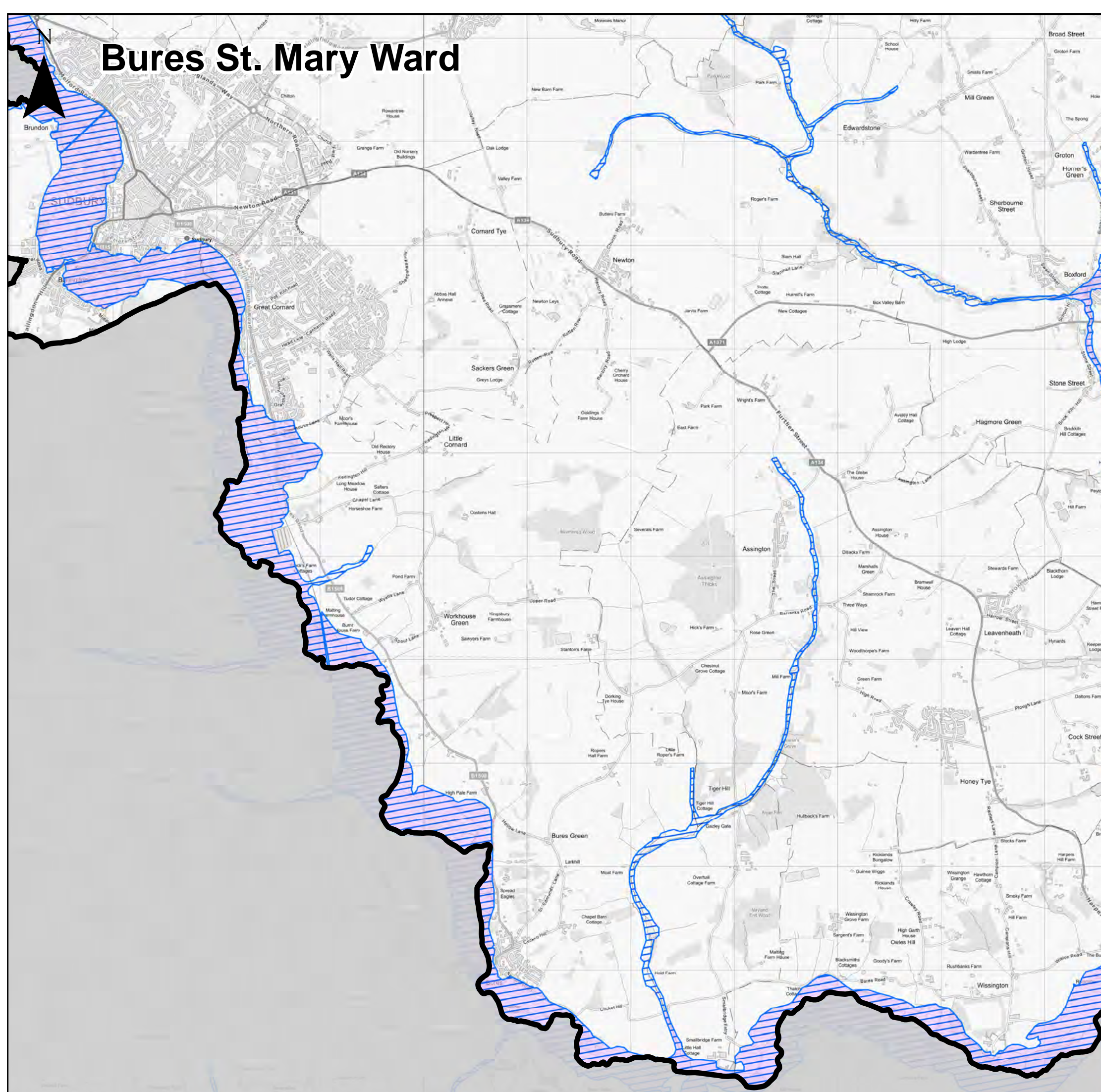
Appendix H - Flood Warning & Alert Areas

Contains Environment Agency information © Environment Agency and/or database right
 Reproduced from Ordnance Survey mapping with the permission of Ordnance Survey
 on behalf of the Controller of Her Majesty's Stationery Office. © Crown copyright. (2020)
 Unauthorised reproduction infringes Crown copyright and may lead to prosecution or civil proceedings.
 100023274 100017810
 This document is the property of Jeremy Benn Associates Ltd. It shall not be
 reproduced in whole or in part, nor disclosed to a third party, without the permission of
 Jeremy Benn Associates Ltd.






DATE DRAWN:
20/08/2020



Bures St. Mary Ward



Legend

-  Babergh District
-  Mid Suffolk District
-  Ward Boundary
-  Flood Alert Areas
-  Flood Warning Areas



Appendix H - Flood Warning & Alert Areas

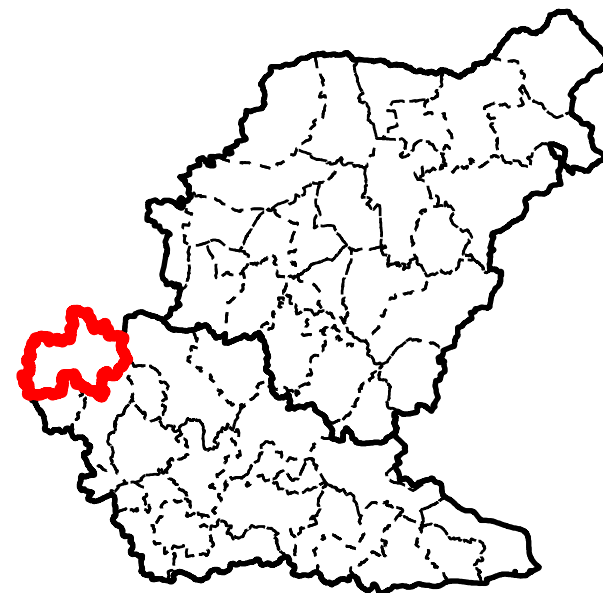
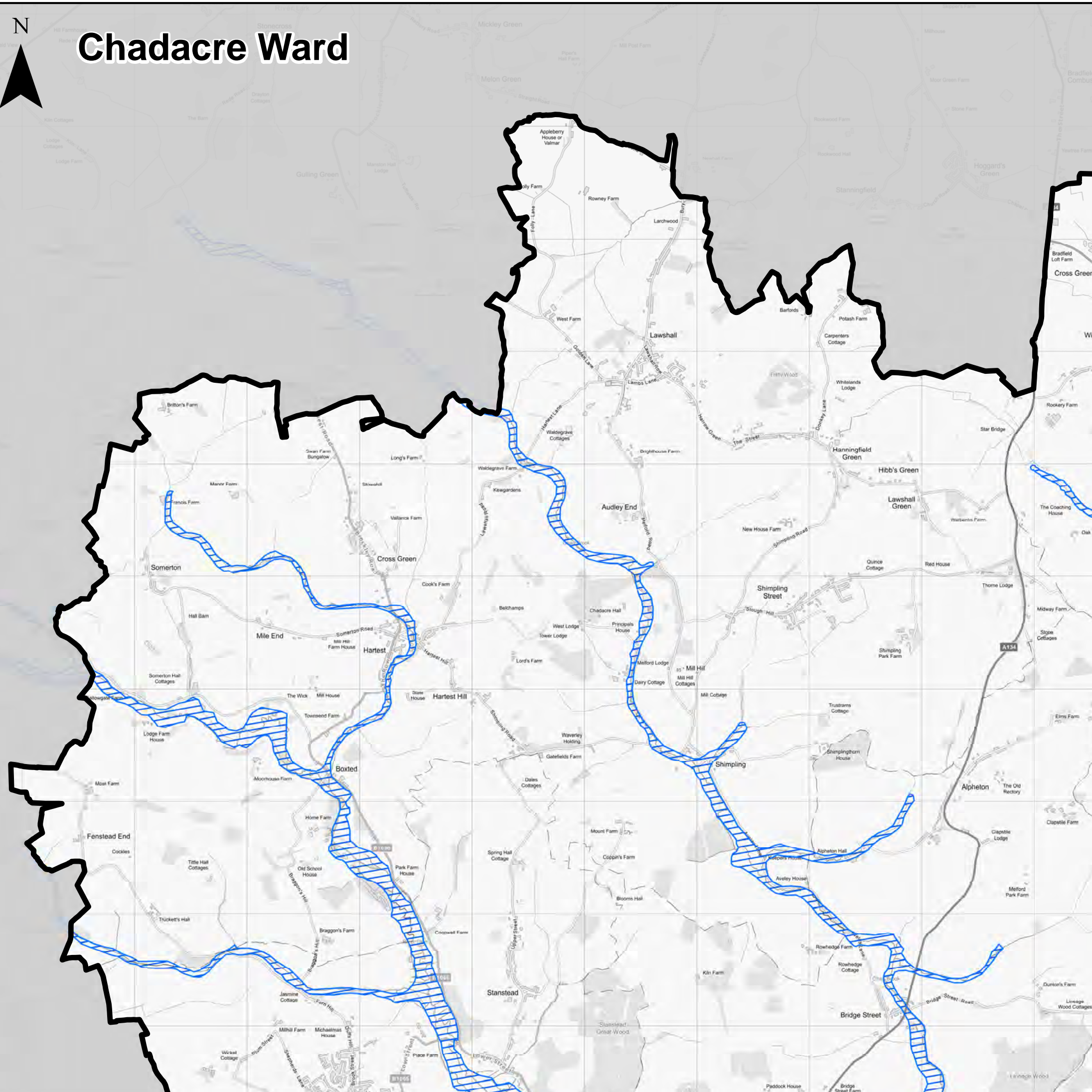
Contains Environment Agency information © Environment Agency and/or database right
 Reproduced from Ordnance Survey mapping with the permission of Ordnance Survey
 on behalf of the Controller of Her Majesty's Stationery Office. © Crown copyright. (2020)
 Unauthorised reproduction infringes Crown copyright and may lead to prosecution or civil proceedings.
 100023274 100017810
 This document is the property of Jeremy Benn Associates Ltd. It shall not be
 reproduced in whole or in part, nor disclosed to a third party, without the permission of
 Jeremy Benn Associates Ltd.

DATE DRAWN:
20/08/2020










Chadacre Ward



Legend

-  Babergh District
-  Mid Suffolk District
-  Ward Boundary
-  Flood Alert Areas
-  Flood Warning Areas



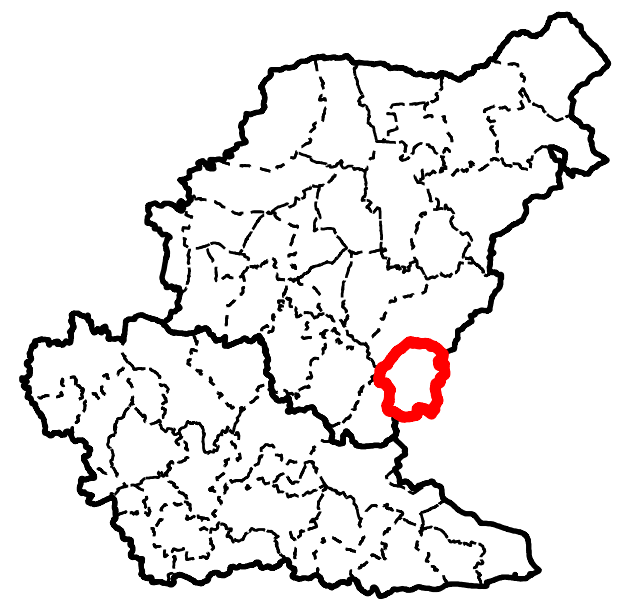
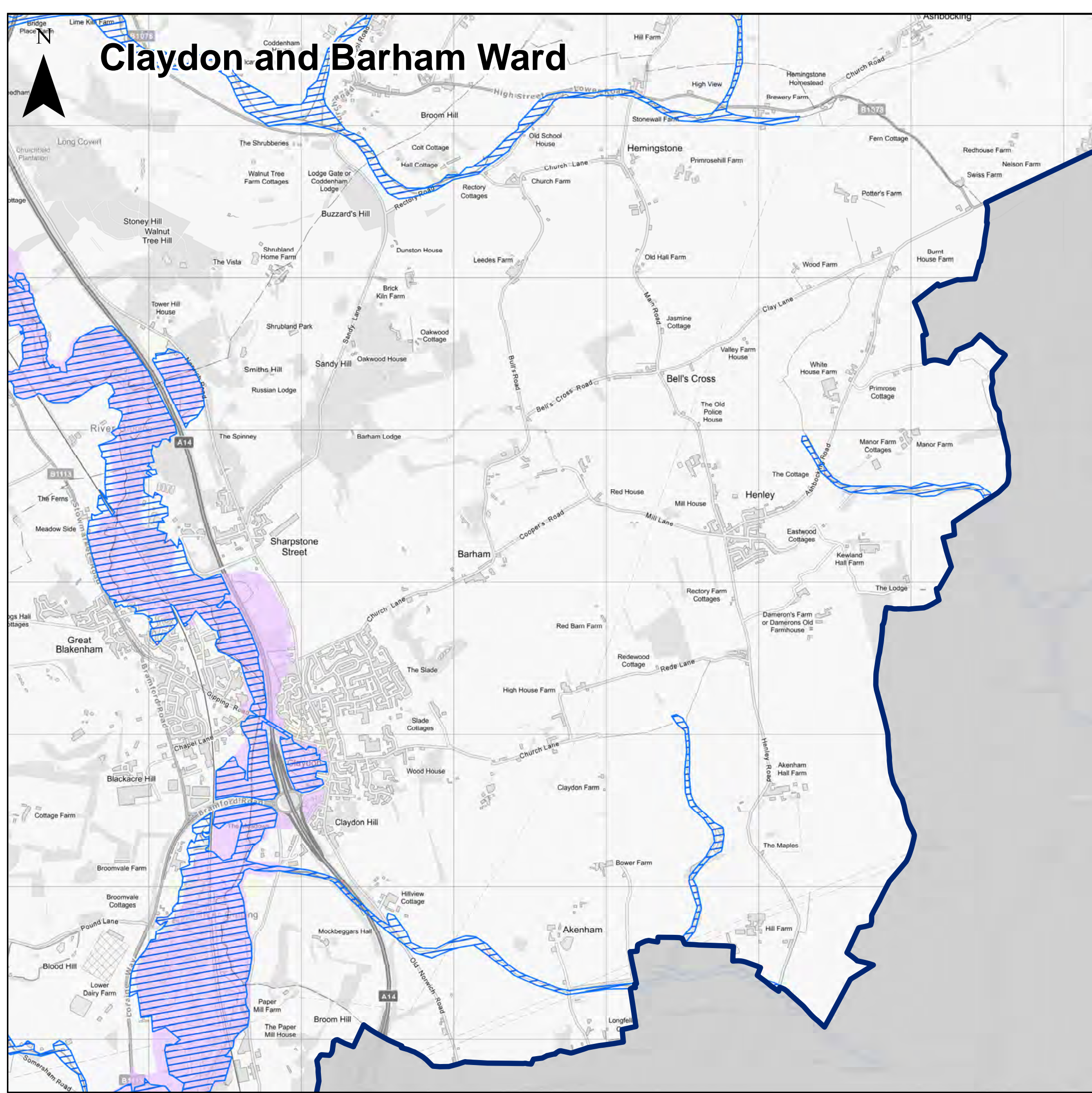
Appendix H - Flood Warning & Alert Areas

Contains Environment Agency information © Environment Agency and/or database right
 Reproduced from Ordnance Survey mapping with the permission of Ordnance Survey
 on behalf of the Controller of Her Majesty's Stationery Office. © Crown copyright. (2020)
 Unauthorised reproduction infringes Crown copyright and may lead to prosecution or civil proceedings.
 100023274 100017810
 This document is the property of Jeremy Benn Associates Ltd. It shall not be
 reproduced in whole or in part, nor disclosed to a third party, without the permission of
 Jeremy Benn Associates Ltd.






DATE DRAWN:
20/08/2020



Claydon and Barham Ward



Legend

-  Babergh District
-  Mid Suffolk District
-  Ward Boundary
-  Flood Alert Areas
-  Flood Warning Areas



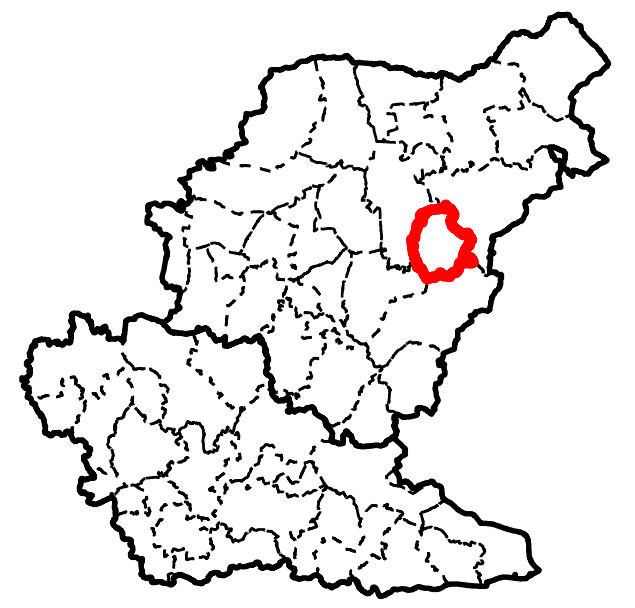
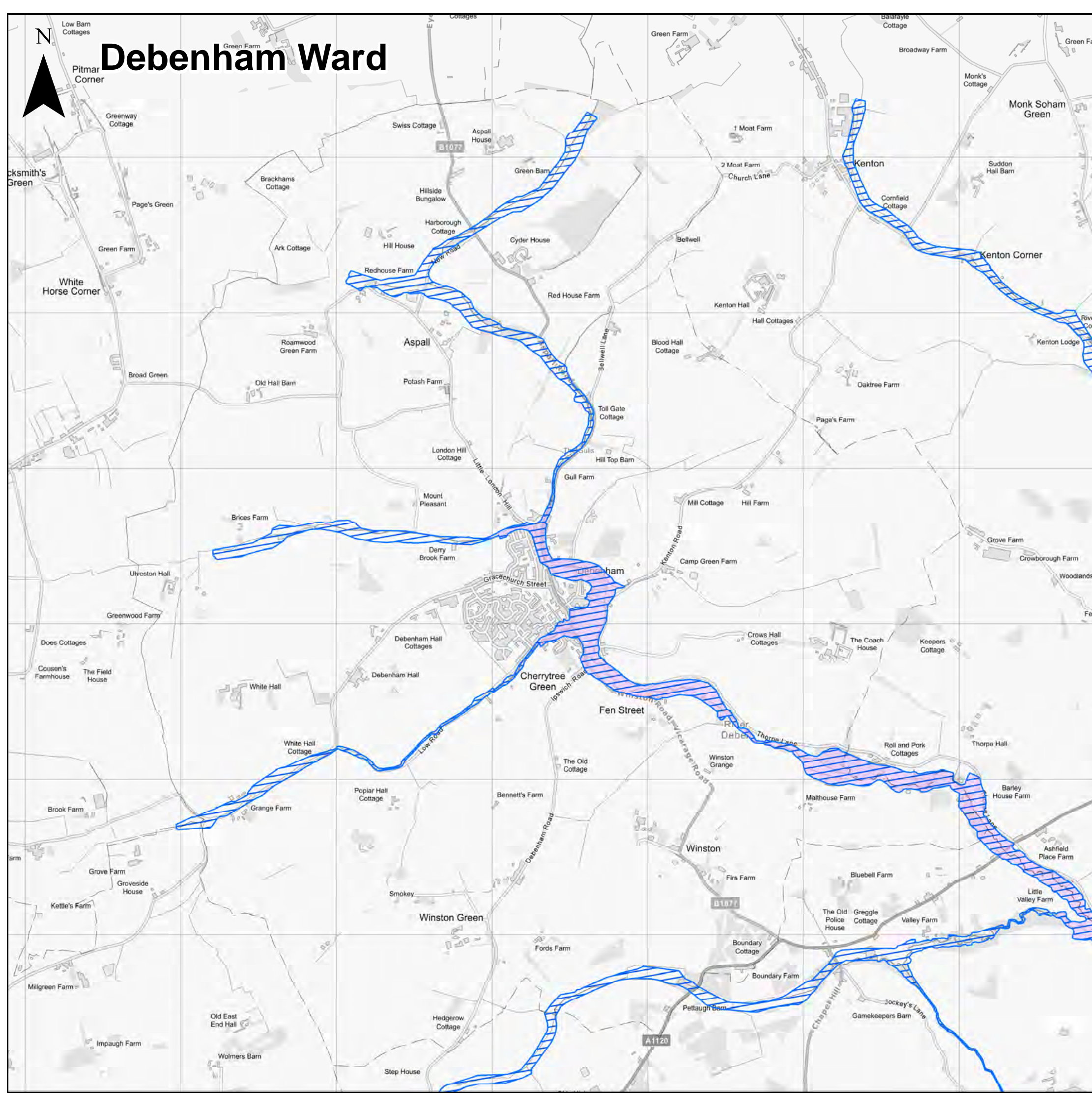
Appendix H - Flood Warning & Alert Areas

Contains Environment Agency information © Environment Agency and/or database right
 Reproduced from Ordnance Survey mapping with the permission of Ordnance Survey
 on behalf of the Controller of Her Majesty's Stationery Office. © Crown copyright. (2020)
 Unauthorised reproduction infringes Crown copyright and may lead to prosecution or civil proceedings.
 100023274 100017810
 This document is the property of Jeremy Benn Associates Ltd. It shall not be
 reproduced in whole or in part, nor disclosed to a third party, without the permission of
 Jeremy Benn Associates Ltd.






DATE DRAWN:
20/08/2020



Debenham Ward



Legend

-  Babergh District
-  Mid Suffolk District
-  Ward Boundary
-  Flood Alert Areas
-  Flood Warning Areas



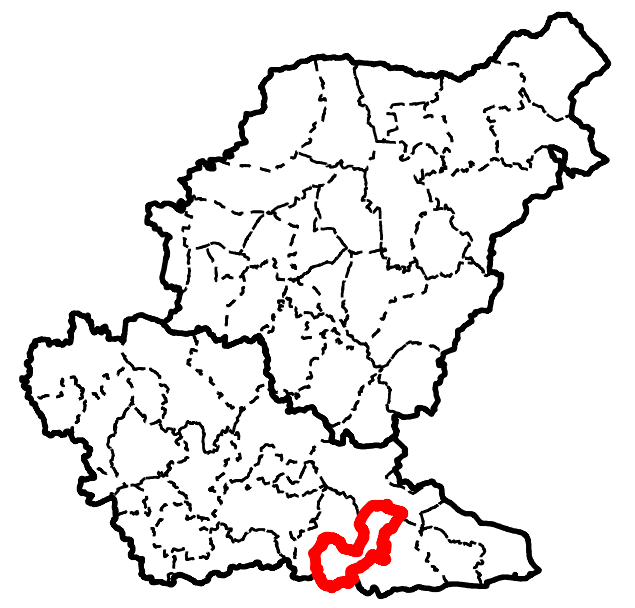
Appendix H - Flood Warning & Alert Areas

Contains Environment Agency information © Environment Agency and/or database right
 Reproduced from Ordnance Survey mapping with the permission of Ordnance Survey
 on behalf of the Controller of Her Majesty's Stationery Office. © Crown copyright. (2020)
 Unauthorised reproduction infringes Crown copyright and may lead to prosecution or civil proceedings.
 100023274 100017810
 This document is the property of Jeremy Benn Associates Ltd. It shall not be
 reproduced in whole or in part, nor disclosed to a third party, without the permission of
 Jeremy Benn Associates Ltd.






DATE DRAWN:
20/08/2020



Dodnash Ward



Legend

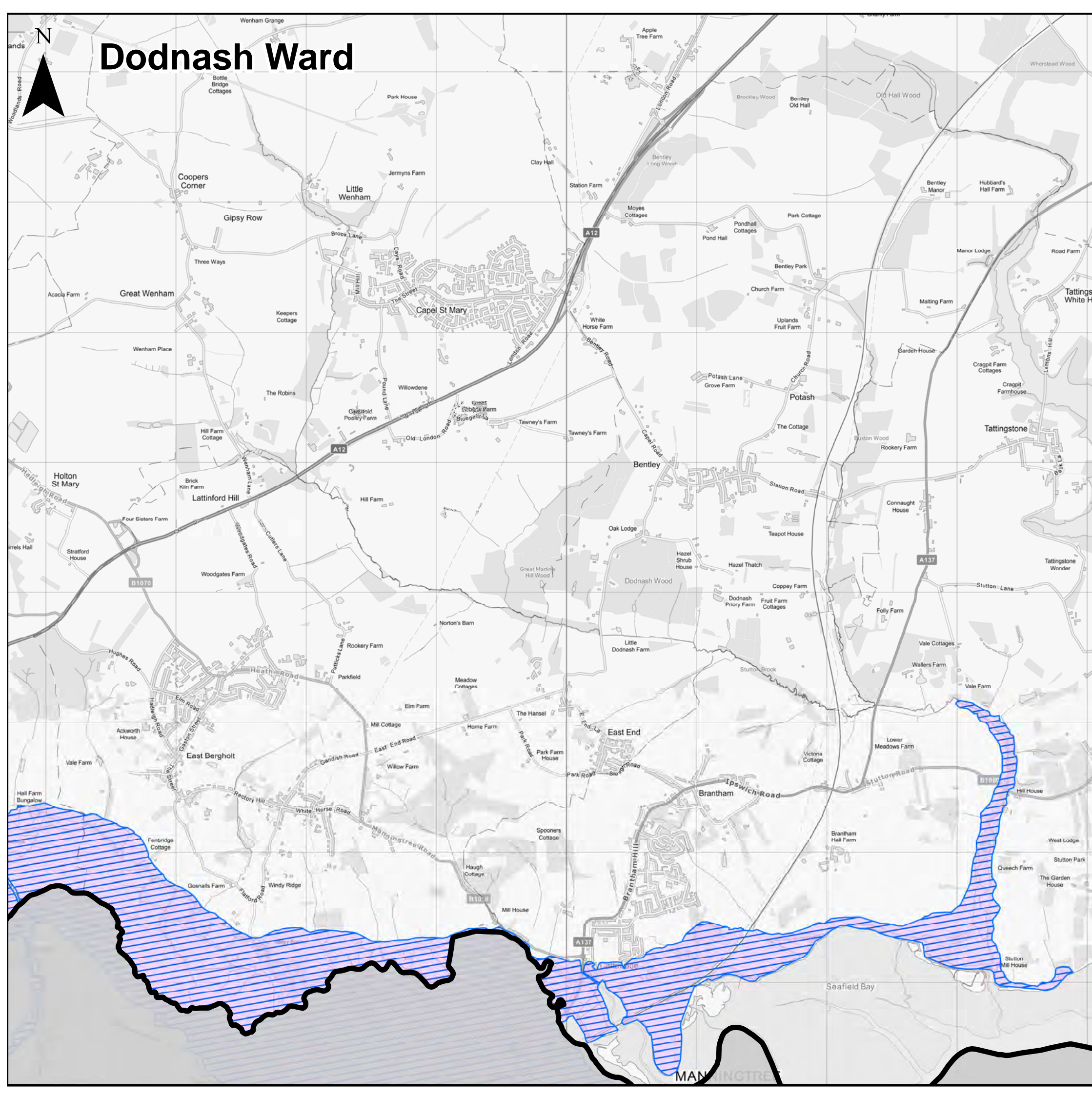
-  Babergh District
-  Mid Suffolk District
-  Ward Boundary
-  Flood Alert Areas
-  Flood Warning Areas



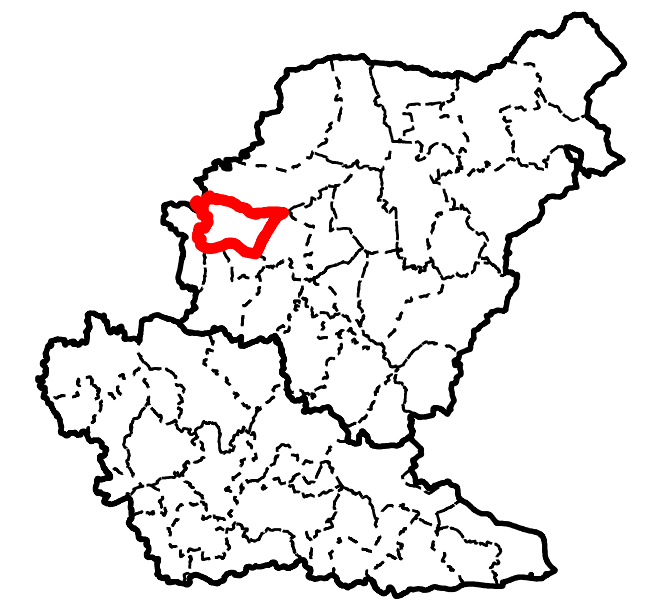
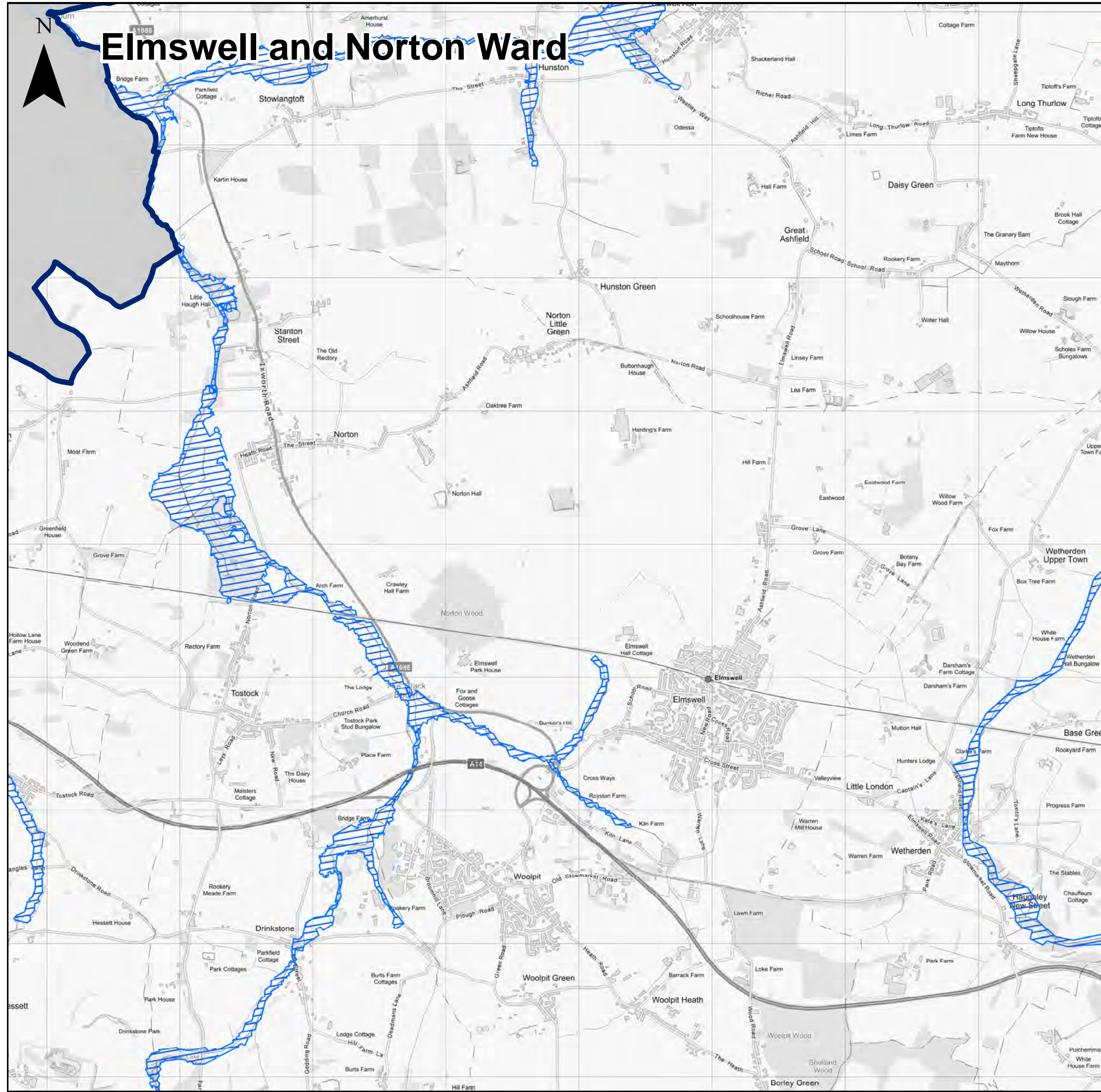
Appendix H - Flood Warning & Alert Areas

Contains Environment Agency information © Environment Agency and/or database right
 Reproduced from Ordnance Survey mapping with the permission of Ordnance Survey
 on behalf of the Controller of Her Majesty's Stationery Office. © Crown copyright. (2020)
 Unauthorised reproduction infringes Crown copyright and may lead to prosecution or civil proceedings.
 100023274 100017810
 This document is the property of Jeremy Benn Associates Ltd. It shall not be
 reproduced in whole or in part, nor disclosed to a third party, without the permission of
 Jeremy Benn Associates Ltd.






DATE DRAWN:
20/08/2020



Elmswell and Norton Ward



Legend

-  Babergh District
-  Mid Suffolk District
-  Ward Boundary
-  Flood Alert Areas
-  Flood Warning Areas



Appendix H - Flood Warning & Alert Areas

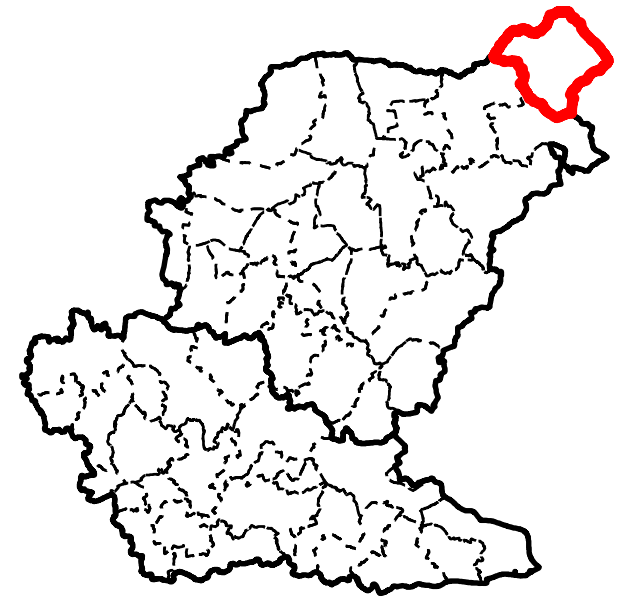
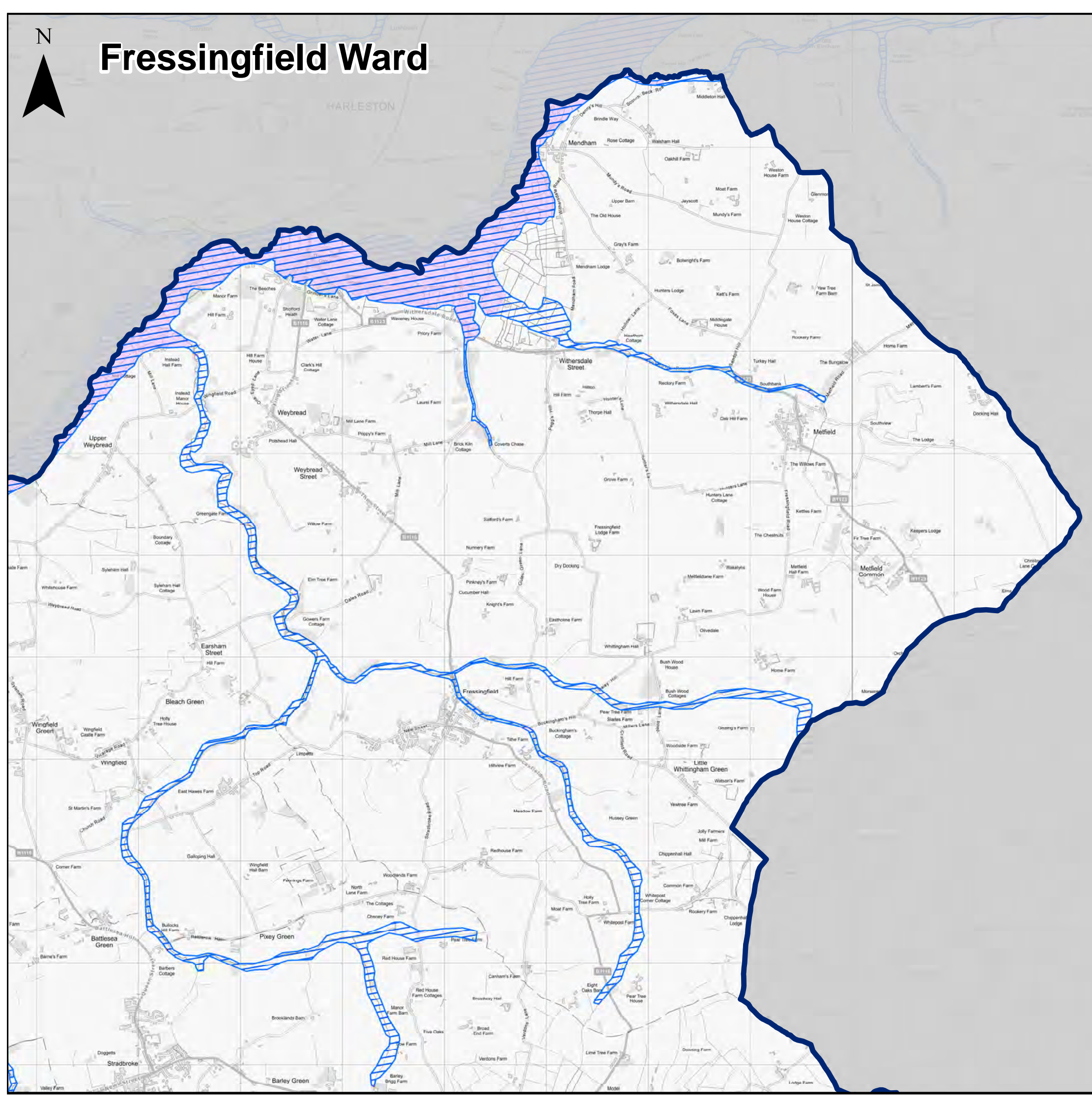
Contains Environment Agency information © Environment Agency and/or database right
 Reproduced from Ordnance Survey mapping with the permission of Ordnance Survey
 on behalf of the Controller of Her Majesty's Stationery Office. © Crown copyright. (2020)
 Unauthorised reproduction infringes Crown copyright and may lead to prosecution or civil proceedings.
 100023274 100017810
 This document is the property of Jeremy Benn Associates Ltd. It shall not be
 reproduced in whole or in part, nor disclosed to a third party, without the permission of
 Jeremy Benn Associates Ltd.

DATE DRAWN:
20/08/2020










Fressingfield Ward



Legend

-  Babergh District
-  Mid Suffolk District
-  Ward Boundary
-  Flood Alert Areas
-  Flood Warning Areas



Appendix H - Flood Warning & Alert Areas

Contains Environment Agency information © Environment Agency and/or database right
 Reproduced from Ordnance Survey mapping with the permission of Ordnance Survey
 on behalf of the Controller of Her Majesty's Stationery Office. © Crown copyright. (2020)
 Unauthorised reproduction infringes Crown copyright and may lead to prosecution or civil proceedings.
 100023274 100017810

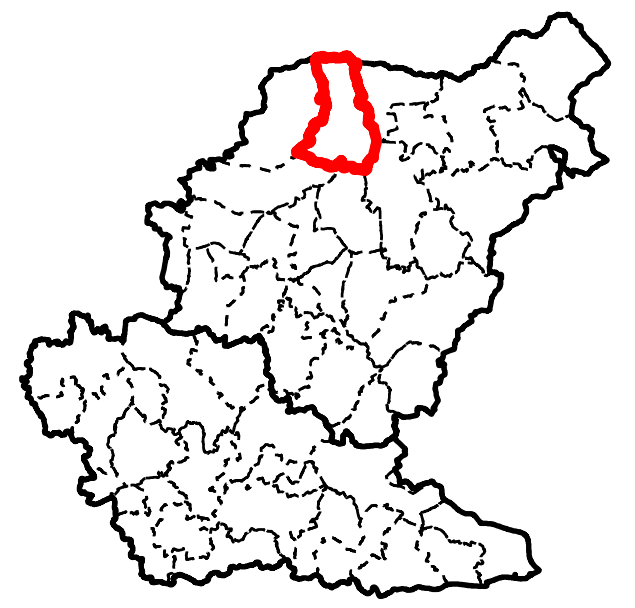
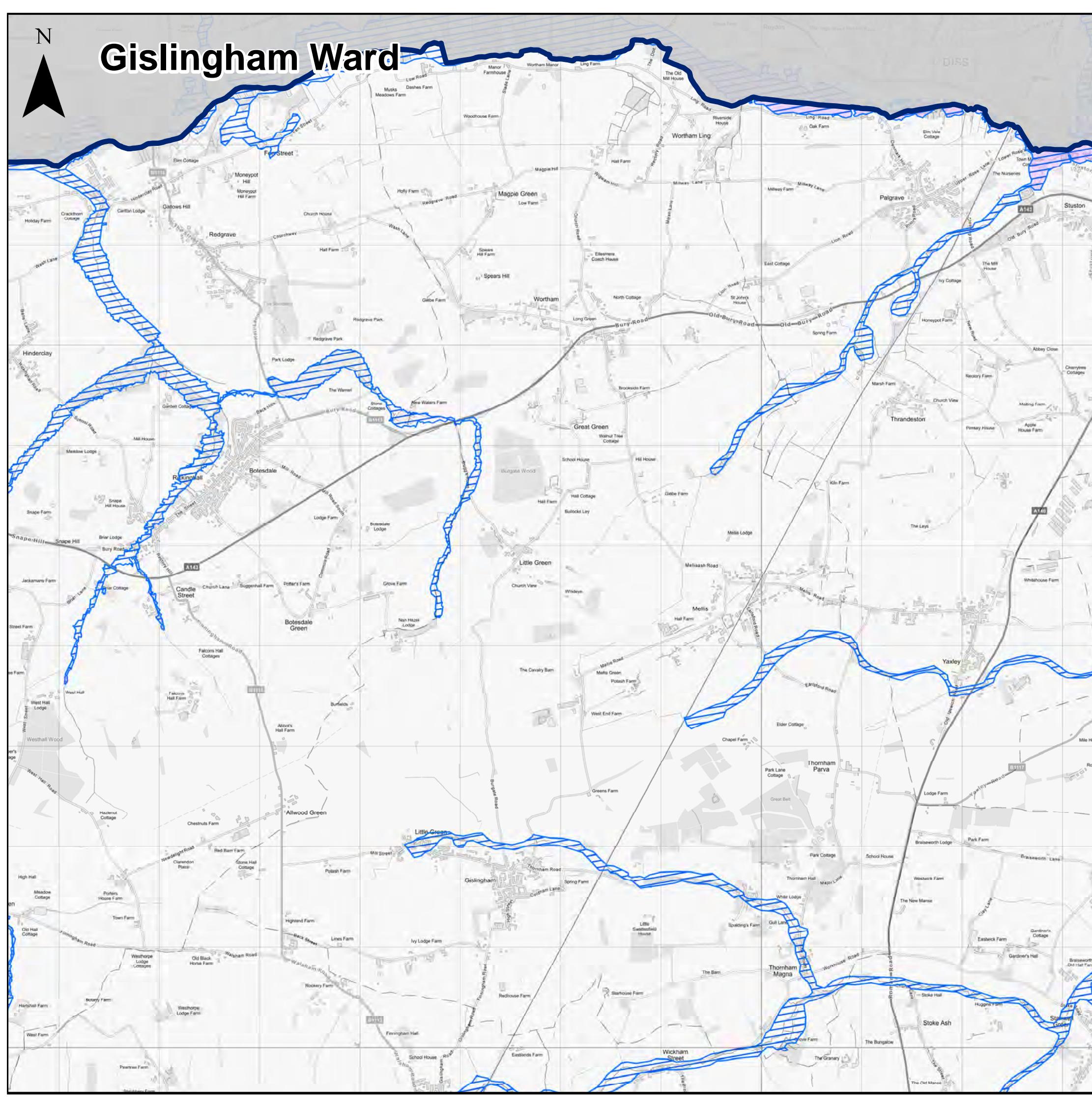
This document is the property of Jeremy Benn Associates Ltd. It shall not be
 reproduced in whole or in part, nor disclosed to a third party, without the permission of
 Jeremy Benn Associates Ltd.

DATE DRAWN:
20/08/2020










Gislingham Ward



Legend

-  Babergh District
-  Mid Suffolk District
-  Ward Boundary
-  Flood Alert Areas
-  Flood Warning Areas



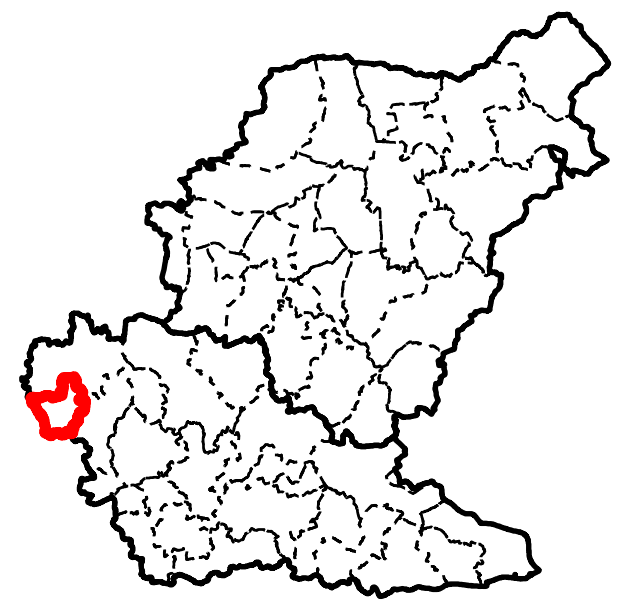
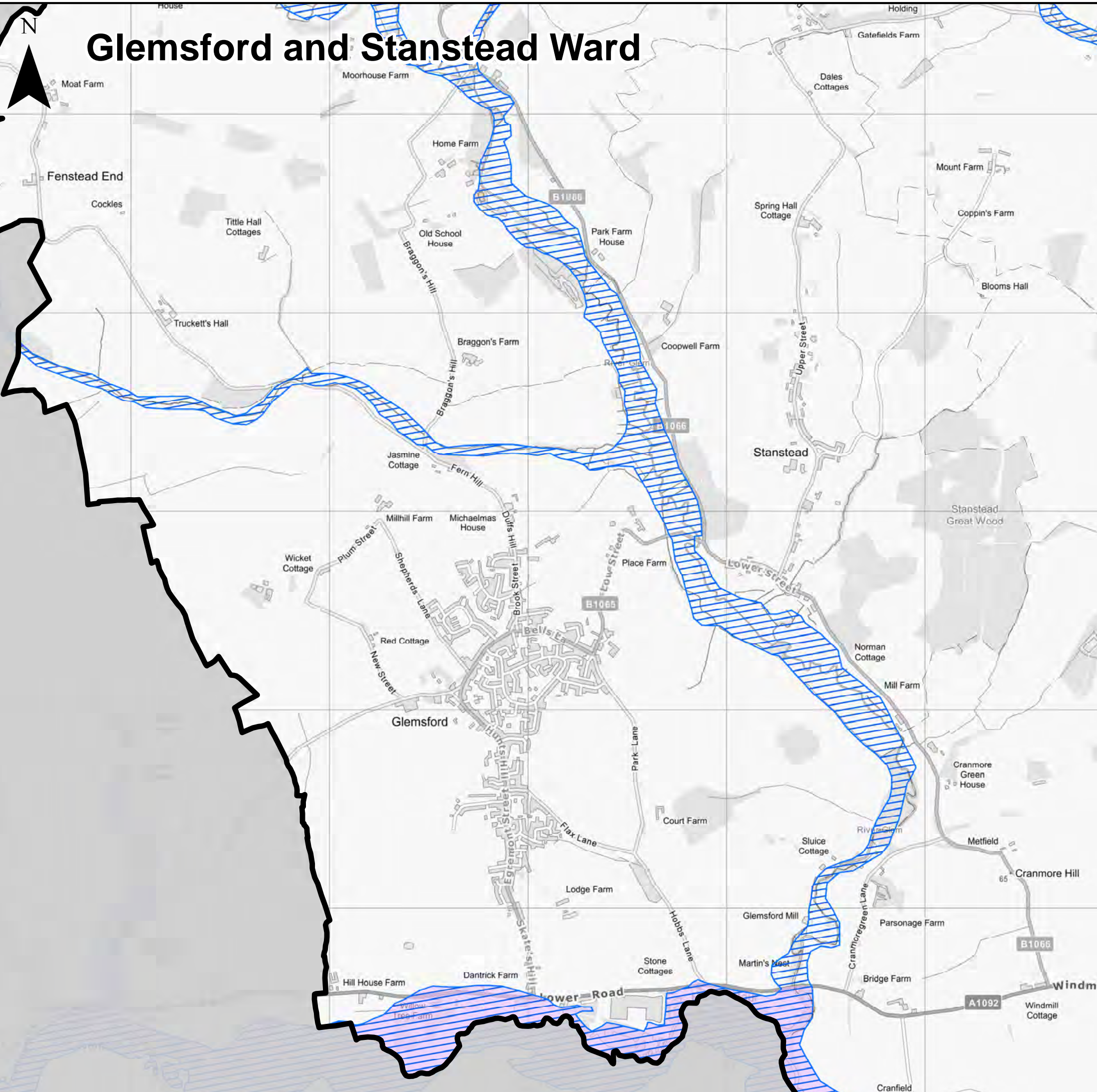
Appendix H - Flood Warning & Alert Areas

Contains Environment Agency information © Environment Agency and/or database right
 Reproduced from Ordnance Survey mapping with the permission of Ordnance Survey
 on behalf of the Controller of Her Majesty's Stationery Office. © Crown copyright. (2020)
 Unauthorised reproduction infringes Crown copyright and may lead to prosecution or civil proceedings.
 100023274 100017810
 This document is the property of Jeremy Benn Associates Ltd. It shall not be
 reproduced in whole or in part, nor disclosed to a third party, without the permission of
 Jeremy Benn Associates Ltd.






DATE DRAWN:
20/08/2020



Glensford and Stanstead Ward



Legend

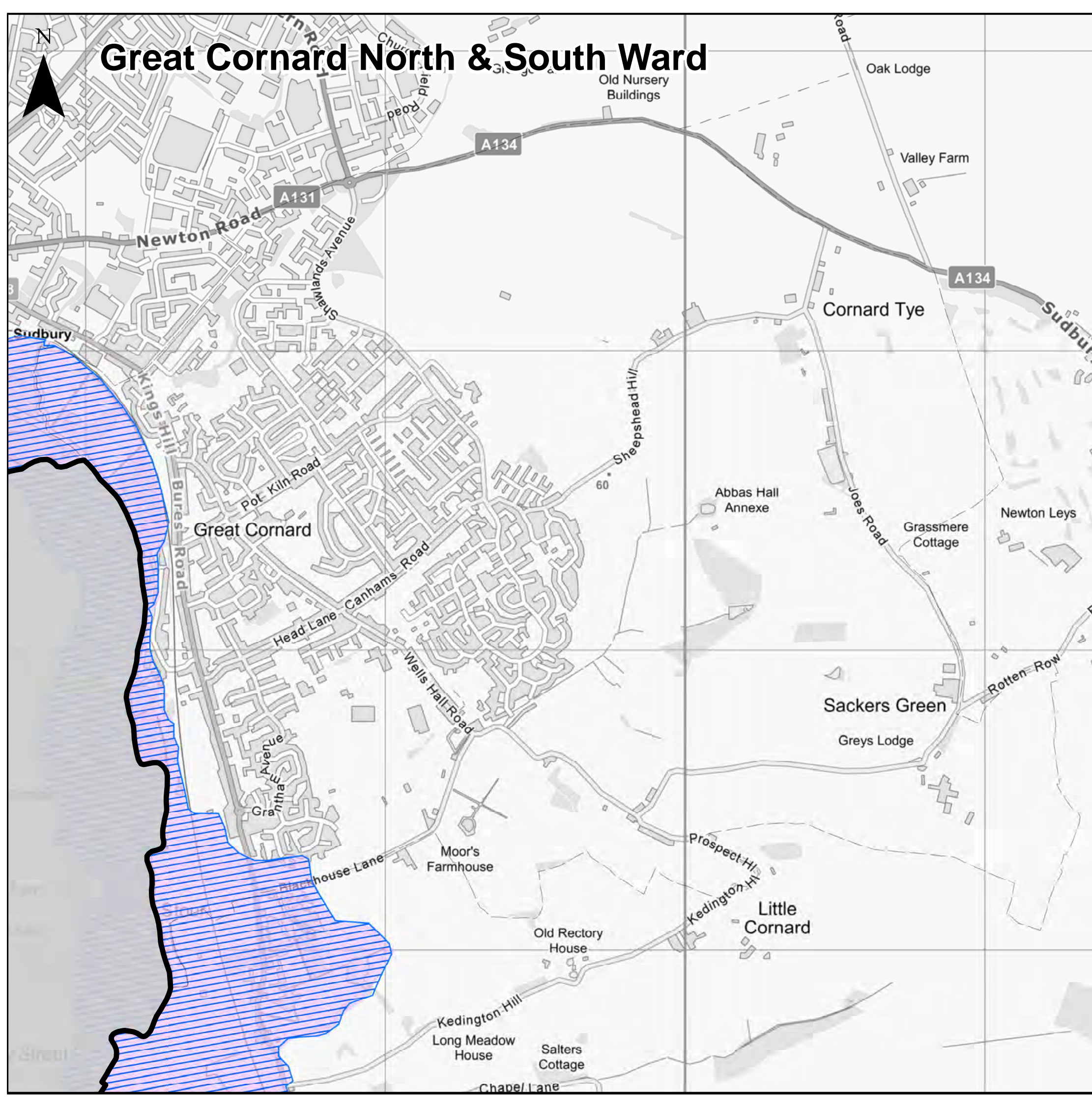
-  Babergh District
-  Mid Suffolk District
-  Ward Boundary
-  Flood Alert Areas
-  Flood Warning Areas








Appendix H - Flood Warning & Alert Areas

Contains Environment Agency information © Environment Agency and/or database right
 Reproduced from Ordnance Survey mapping with the permission of Ordnance Survey
 on behalf of the Controller of Her Majesty's Stationery Office. © Crown copyright. (2020)
 Unauthorised reproduction infringes Crown copyright and may lead to prosecution or civil proceedings.
 100023274 100017810
 This document is the property of Jeremy Benn Associates Ltd. It shall not be
 reproduced in whole or in part, nor disclosed to a third party, without the permission of
 Jeremy Benn Associates Ltd.

Great Cornard North & South Ward



Legend

-  Babergh District
-  Mid Suffolk District
-  Ward Boundary
-  Flood Alert Areas
-  Flood Warning Areas

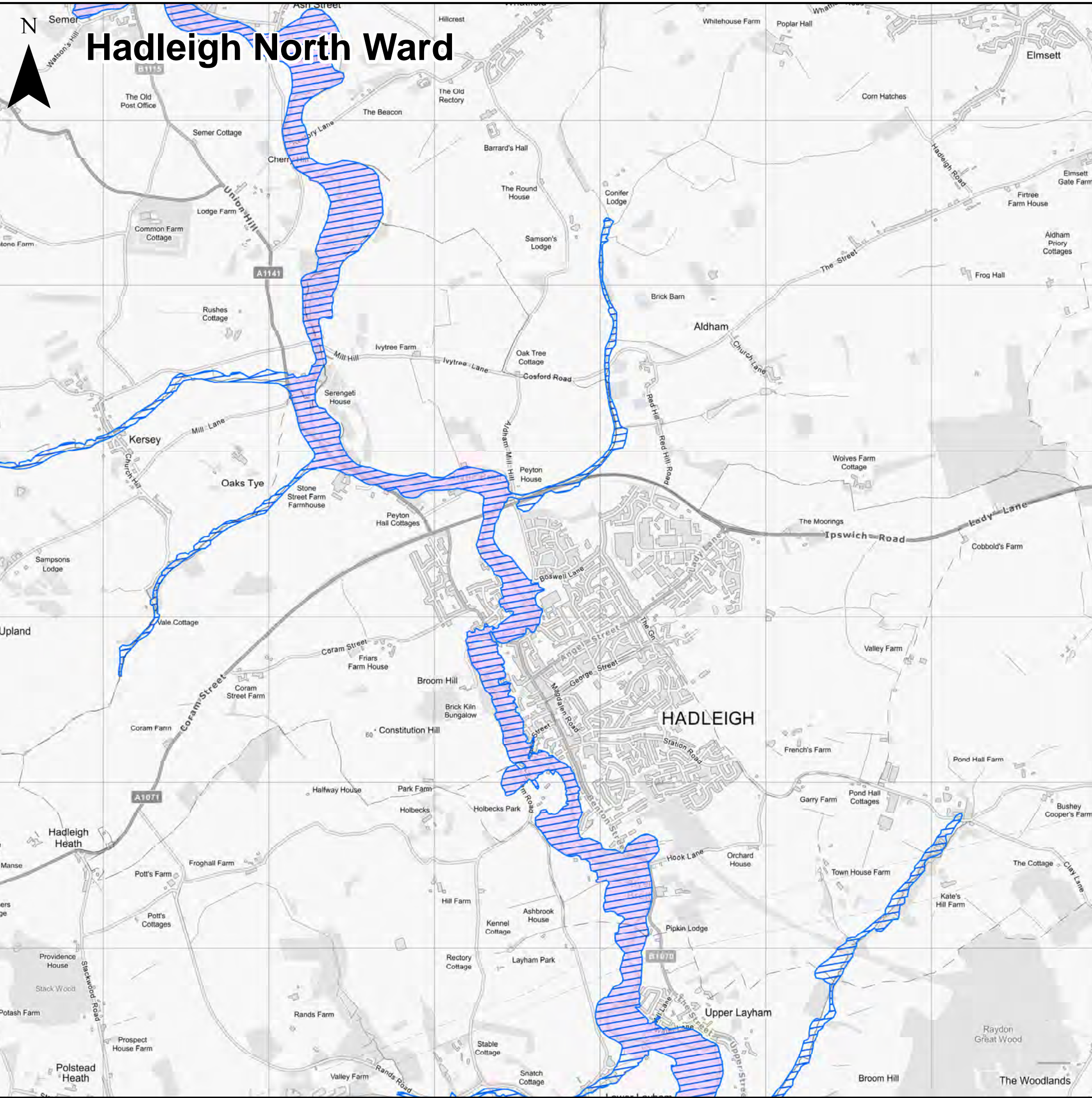


Appendix H - Flood Warning & Alert Areas

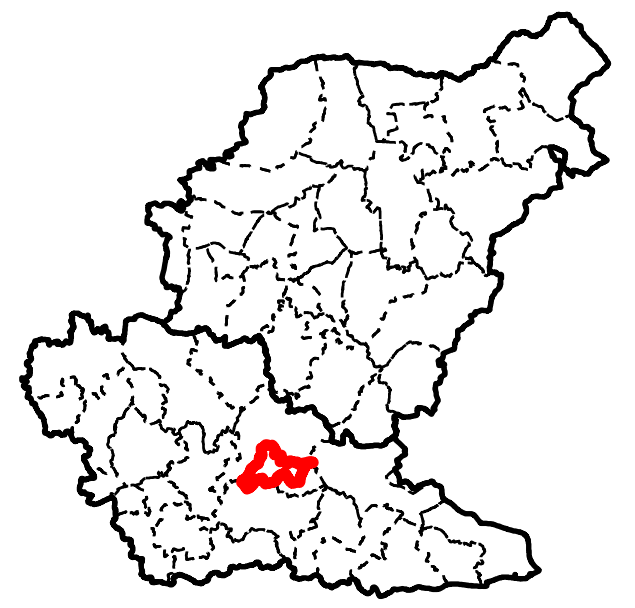
Contains Environment Agency information © Environment Agency and/or database right
 Reproduced from Ordnance Survey mapping with the permission of Ordnance Survey
 on behalf of the Controller of Her Majesty's Stationery Office. © Crown copyright. (2020)
 Unauthorised reproduction infringes Crown copyright and may lead to prosecution or civil proceedings.
 100023274 100017810
 This document is the property of Jeremy Benn Associates Ltd. It shall not be
 reproduced in whole or in part, nor disclosed to a third party, without the permission of
 Jeremy Benn Associates Ltd.

DATE DRAWN:
20/08/2020











Hadleigh North Ward



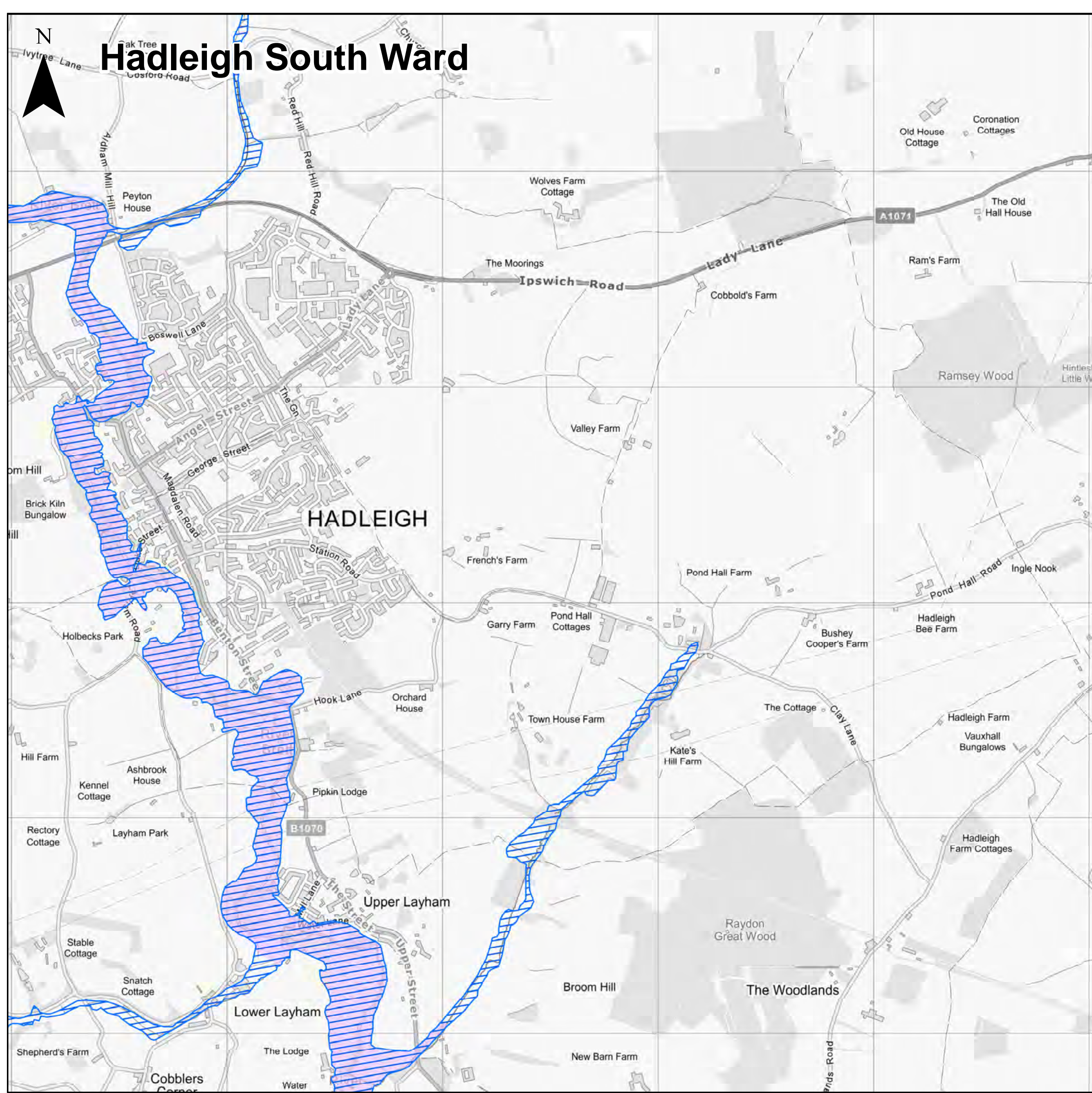
Legend

-  Babergh District
-  Mid Suffolk District
-  Ward Boundary
-  Flood Alert Areas
-  Flood Warning Areas

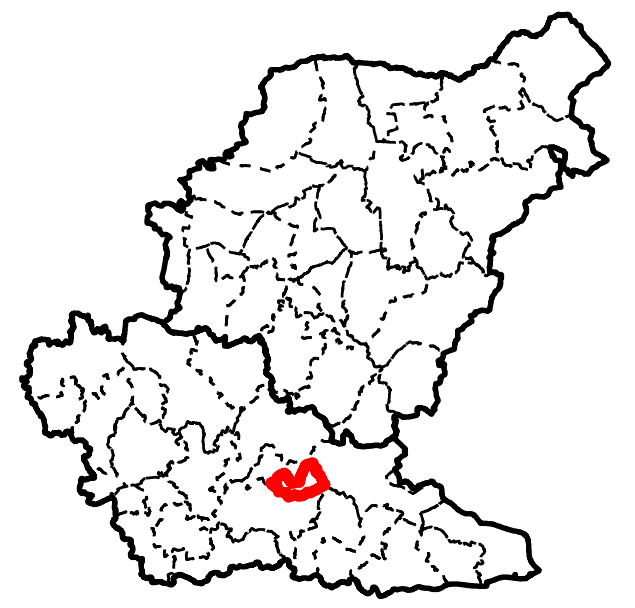


Appendix H - Flood Warning & Alert Areas

Contains Environment Agency information © Environment Agency and/or database right
 Reproduced from Ordnance Survey mapping with the permission of Ordnance Survey
 on behalf of the Controller of Her Majesty's Stationery Office. © Crown copyright. (2020)
 Unauthorised reproduction infringes Crown copyright and may lead to prosecution or civil proceedings.
 100023274 100017810
 This document is the property of Jeremy Benn Associates Ltd. It shall not be
 reproduced in whole or in part, nor disclosed to a third party, without the permission of
 Jeremy Benn Associates Ltd.



Hadleigh South Ward



Legend

- Babergh District
- Mid Suffolk District
- Ward Boundary
- Flood Alert Areas
- Flood Warning Areas



Appendix H - Flood Warning & Alert Areas

Contains Environment Agency information © Environment Agency and/or database right
 Reproduced from Ordnance Survey mapping with the permission of Ordnance Survey on behalf of the Controller of Her Majesty's Stationery Office. © Crown copyright. (2020)
 Unauthorised reproduction infringes Crown copyright and may lead to prosecution or civil proceedings.
 100023274 100017810
 This document is the property of Jeremy Benn Associates Ltd. It shall not be reproduced in whole or in part, nor disclosed to a third party, without the permission of Jeremy Benn Associates Ltd.

DATE DRAWN:
20/08/2020

