
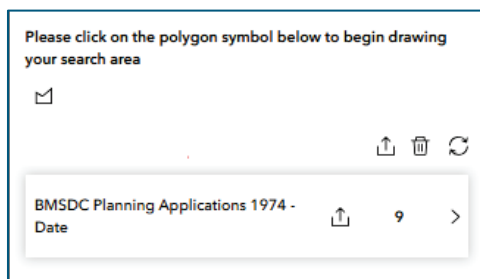


How to use the map

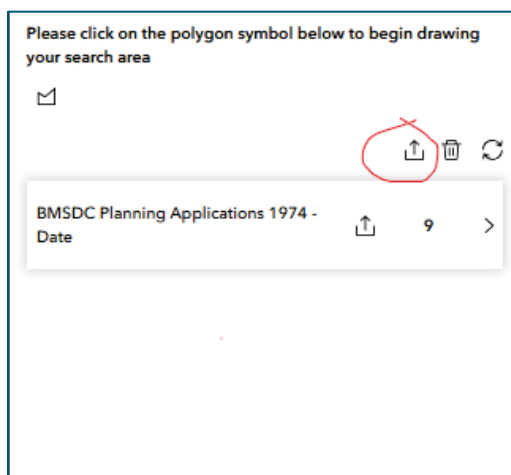
1. Use the search bar to find a relevant address. If you begin to type in the address, you'll see multiple results – once one is selected the map zooms to that location on the map.



2. In the box in the bottom right corner of the map click on the polygon symbol - then begin drawing your search area on the map.
3. Once you've drawn your polygon on the map, double click to finish it.
4. Any results will appear in the box in the corner of the map. In the example below 9 Planning Applications have been found.



5. To download the search results, click the export button (ringed below):



6. To reset and clear the search – click the cross here:

