

# SUPPLEMENTARY POLICY MAP INSETS (September 2024)

The definitive and official Policies Map for Babergh District and Mid Suffolk District can be viewed online at [www.babergh.gov.uk/jointlocalplan](http://www.babergh.gov.uk/jointlocalplan) and [www.midsuffolk.gov.uk/jointlocalplan](http://www.midsuffolk.gov.uk/jointlocalplan)

The following, print friendly, maps are supplementary for reference only and are to assist in the understanding of the Policies Map with the adoption of Babergh and Mid Suffolk Joint Local Plan – Part 1 (JLP1). The maps are representative of specific insets on the Policies Map and some settlements have been split over multiple maps for clarity, or if their geographic spread required so. However, full plan area coverage should be viewed on the definitive Policies map on the Council website links above. A key for the maps is available at the end of this document.

This document will only be updated on replacing maps if/when new respective Neighbourhood Plan documents are adopted following the adoption of the JLP1.

All maps are produced under Ordnance Survey Copyright.

## INDEX:

### **BABERGH DISTRICT COUNCIL ..... 6**

Acton .....	7
Acton (Newman's Green) .....	8
Aldham .....	9
Assington .....	10
Belstead .....	11
Bentley .....	12
Bildeston .....	13
Boxford .....	14
Brantham .....	15
Brent Eleigh .....	16
Brettenham .....	17
Bures St Mary .....	18
Burstall .....	19
Capel St Mary .....	20
Chelmondiston .....	21
Chelsworth .....	22
Cockfield .....	23
Copdock and Washbrook (South) .....	24
East Bergholt (East End) .....	25
East Bergholt .....	26
Edwardstone .....	27
Elmsett .....	28
Elmsett (Continued) .....	29
Glemsford .....	30
Great Waldingfield .....	31
Hadleigh .....	32
Harkstead .....	33
Hartest .....	34
Hintlesham .....	35
Hitcham .....	36
Holbrook .....	37
Holton St Mary .....	38
Kersey .....	39



<b>Lavenham</b> .....	40
<b>Lawshall (Bury Road and Lambs Lane)</b> .....	41
<b>Lawshall (Hanningfield Green and Lawshall Green)</b> .....	42
<b>Lawshall (Street)</b> .....	43
<b>Layham (Upper)</b> .....	44
<b>Leavenheath</b> .....	45
<b>Little Cornard</b> .....	46
<b>Little Waldingfield</b> .....	47
<b>Long Melford (North)</b> .....	48
<b>Long Melford (South)</b> .....	49
<b>Monks Eleigh</b> .....	50
<b>Nayland</b> .....	51
<b>Nedging</b> .....	52
<b>Newton</b> .....	53
<b>Pinewood</b> .....	54
<b>Polstead (Church)</b> .....	55
<b>Polstead (Heath)</b> .....	56
<b>Polstead (Whitestreet Green)</b> .....	57
<b>Preston St Mary</b> .....	58
<b>Raydon</b> .....	59
<b>Shimpling Street</b> .....	60
<b>Shotley</b> .....	61
<b>Sproughton</b> .....	62
<b>Stanstead</b> .....	63
<b>Stoke By Nayland</b> .....	64
<b>Stratford St Mary</b> .....	65
<b>Stutton</b> .....	66
<b>Sudbury (North)</b> .....	67
<b>Sudbury (South)</b> .....	68
<b>Sudbury (West)</b> .....	69
<b>Tattingstone</b> .....	70
<b>Washbrook</b> .....	71
<b>Wattisham</b> .....	72
<b>Whatfield</b> .....	73
<b>Wherstead</b> .....	74
<b>Woolverstone</b> .....	75

**MID SUFFOLK DISTRICT COUNCIL..... 76**

**Bacton ..... 77**

**Badwell Ash..... 78**

**Bedfield Long Green ..... 79**

**Beyton ..... 80**

**Botesdale and Rickinghall..... 81**

**Bramford ..... 82**

**Brome..... 83**

**Claydon..... 84**

**Coddenham ..... 85**

**Combs..... 86**

**Creeting St Mary..... 87**

**Debenham ..... 88**

**Drinkstone..... 89**

**Elmswell ..... 90**

**Eye ..... 91**

**Felsham ..... 92**

**Fressingfield..... 93**

**Gislingham..... 94**

**Great Finborough..... 95**

**Haughley ..... 96**

**Haughley (Continued)..... 97**

**Henley ..... 98**

**Horham ..... 99**

**Hoxne (Cross Street)..... 100**

**Hoxne (Low Street)..... 101**

**Laxfield ..... 102**

**Mellis ..... 103**

**Mendham..... 104**

**Mendlesham ..... 105**

**Mendlesham Green..... 106**

**Metfield ..... 107**

**Mill Green ..... 108**

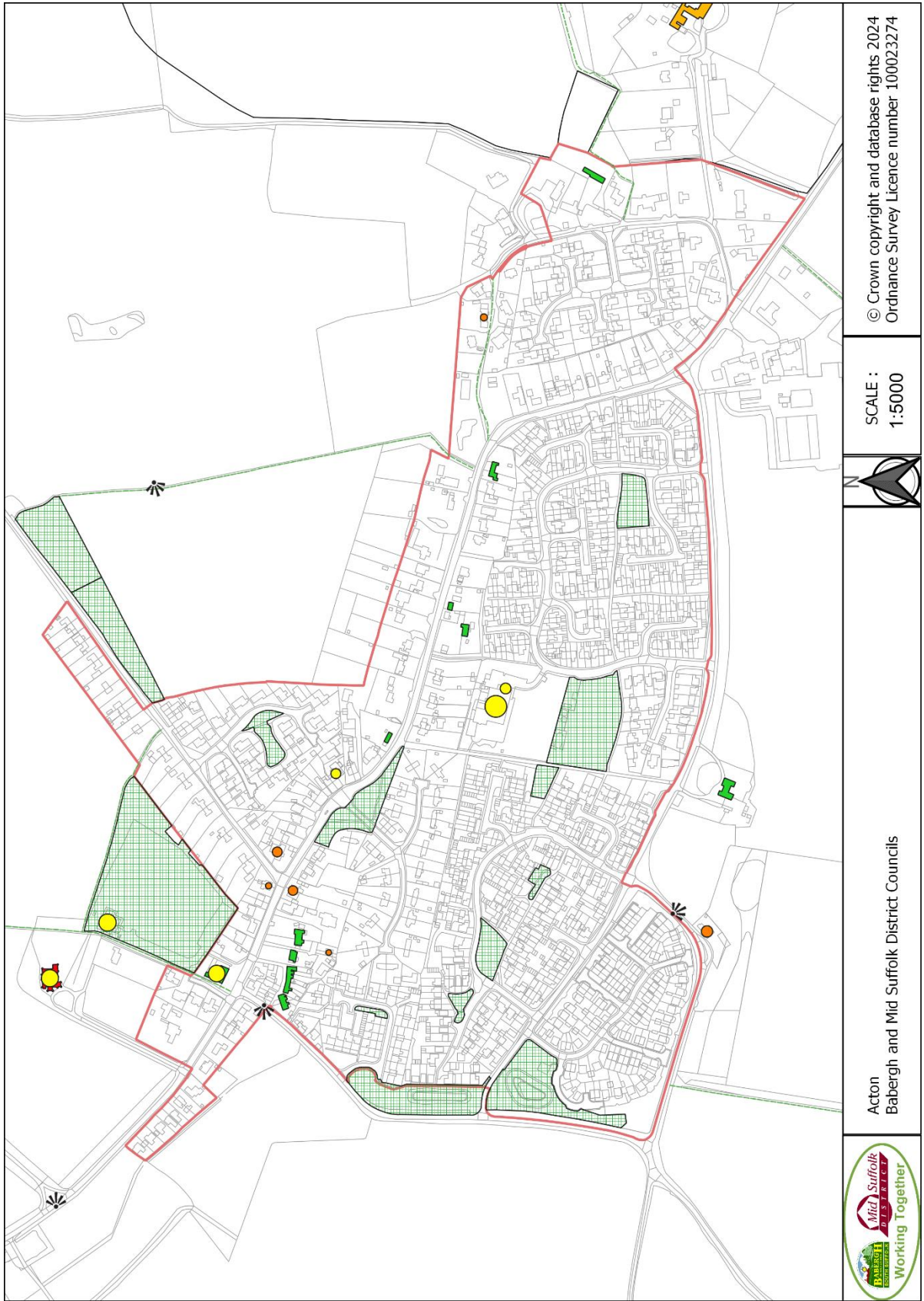
**Needham Market (North) ..... 109**

**Needham Market (South) ..... 110**

Norton .....	111
Oakley .....	112
Occold .....	113
Old Newton .....	114
Onehouse .....	115
Palgrave .....	116
Rattlesden .....	117
Redgrave .....	118
Ringshall Stocks .....	119
Somersham .....	120
Stanton Street .....	121
Stoke Ash .....	122
Stonham Aspal .....	123
Stowmarket (North) .....	124
Stowmarket (South) .....	125
Stowupland .....	126
Stradbroke .....	127
Stuston .....	128
Thorndon .....	129
Thurston .....	130
Tostock .....	131
Walsham-le-Willows .....	132
Wattisfield .....	133
Wetheringsett .....	134
Wilby .....	135
Withersdale Street .....	136
Woolpit (Hamlets) .....	137
Woolpit (Village) .....	138
Worlingworth .....	139
Wortham .....	140
Yaxley .....	141
<b>Whole Plan Policies Map .....</b>	<b>142</b>
<b>Key .....</b>	<b>143</b>

# **BABERGH DISTRICT COUNCIL**

# Acton



© Crown copyright and database rights 2024  
Ordnance Survey Licence number 100023274

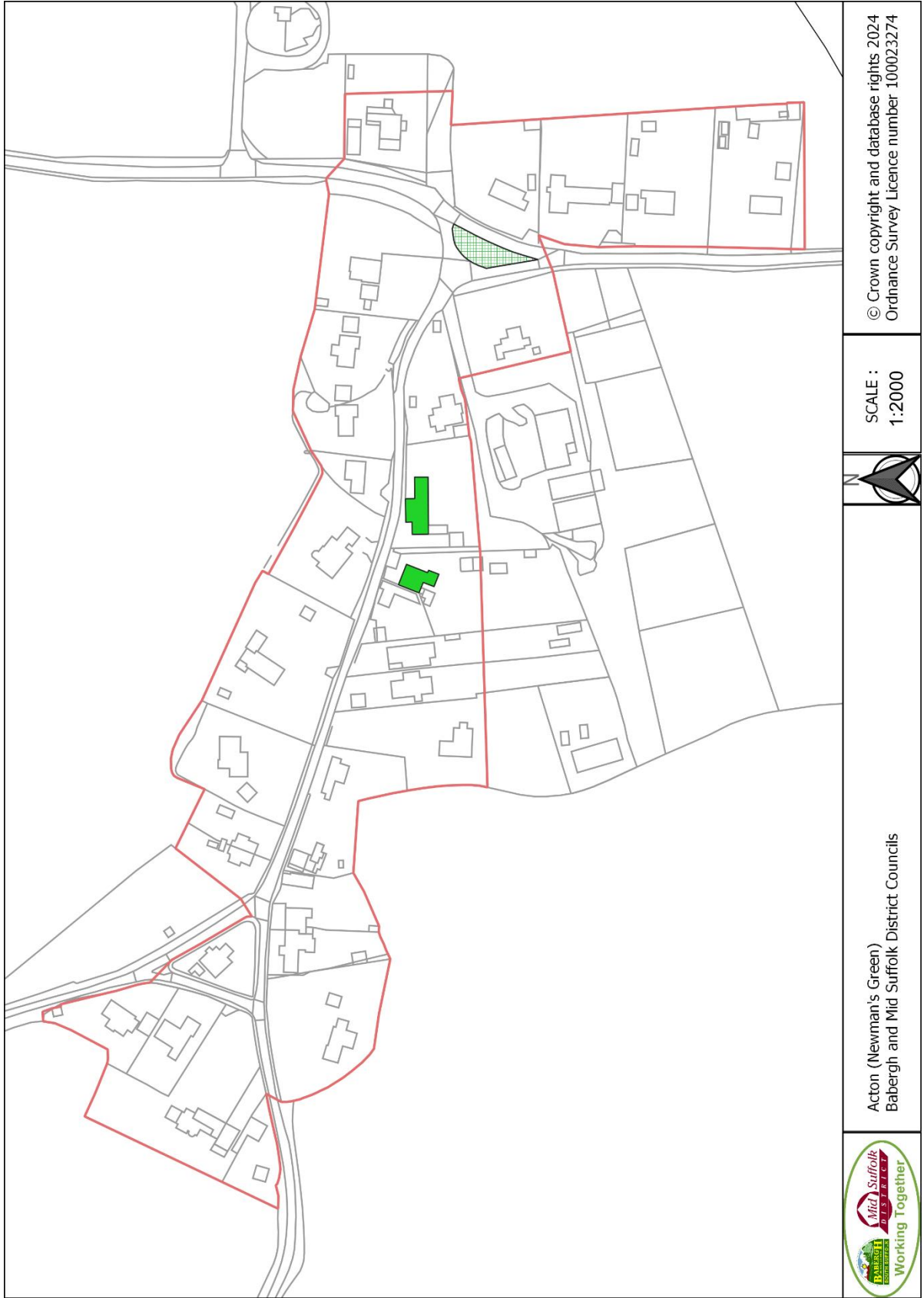
SCALE :  
1:5000



Acton  
Babergh and Mid Suffolk District Councils



# Acton (Newman's Green)



© Crown copyright and database rights 2024  
Ordnance Survey Licence number 100023274

SCALE :  
1:2000

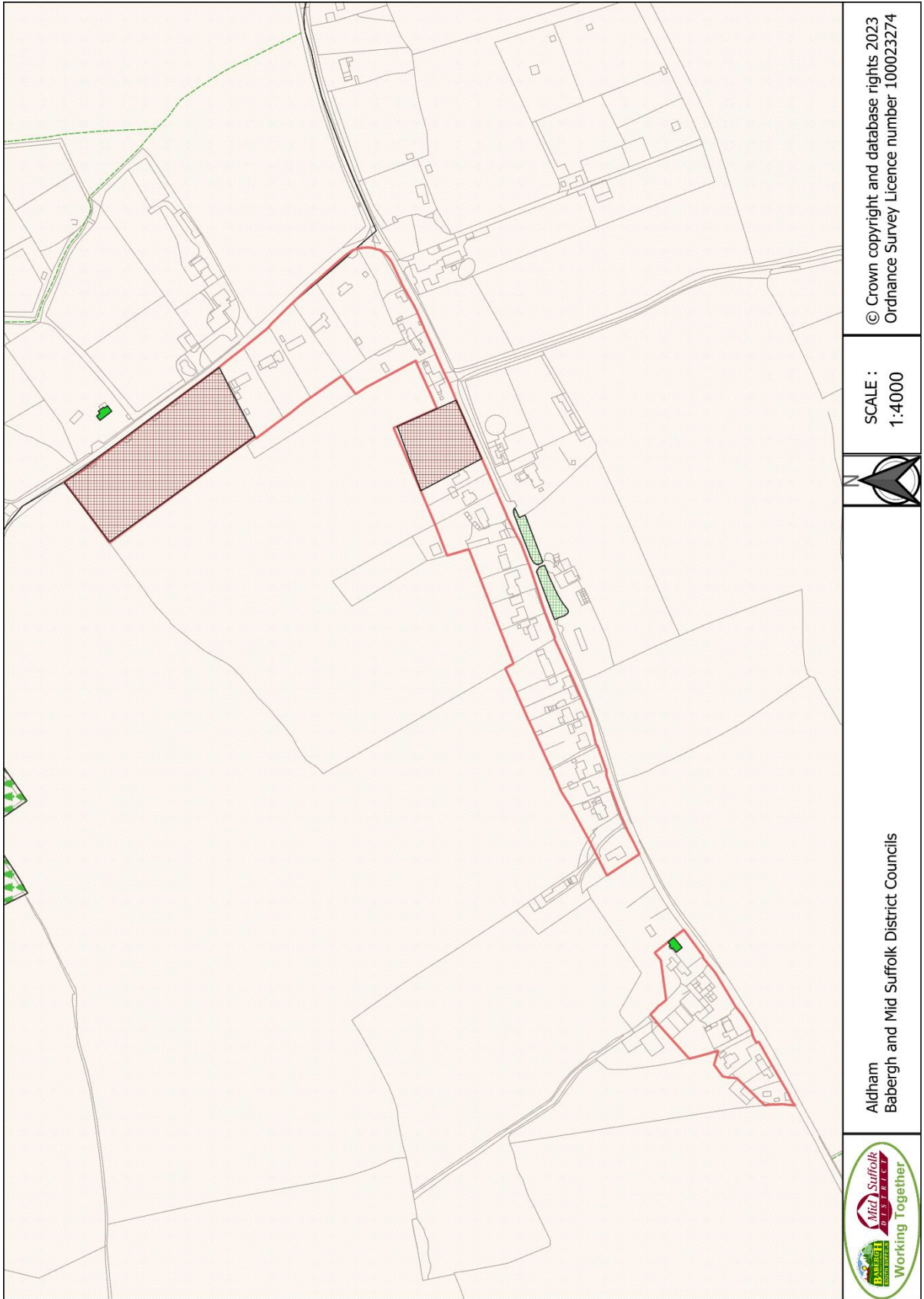


Acton (Newman's Green)  
Babergh and Mid Suffolk District Councils






# Aldham



© Crown copyright and database rights 2023  
Ordnance Survey Licence number 100023274

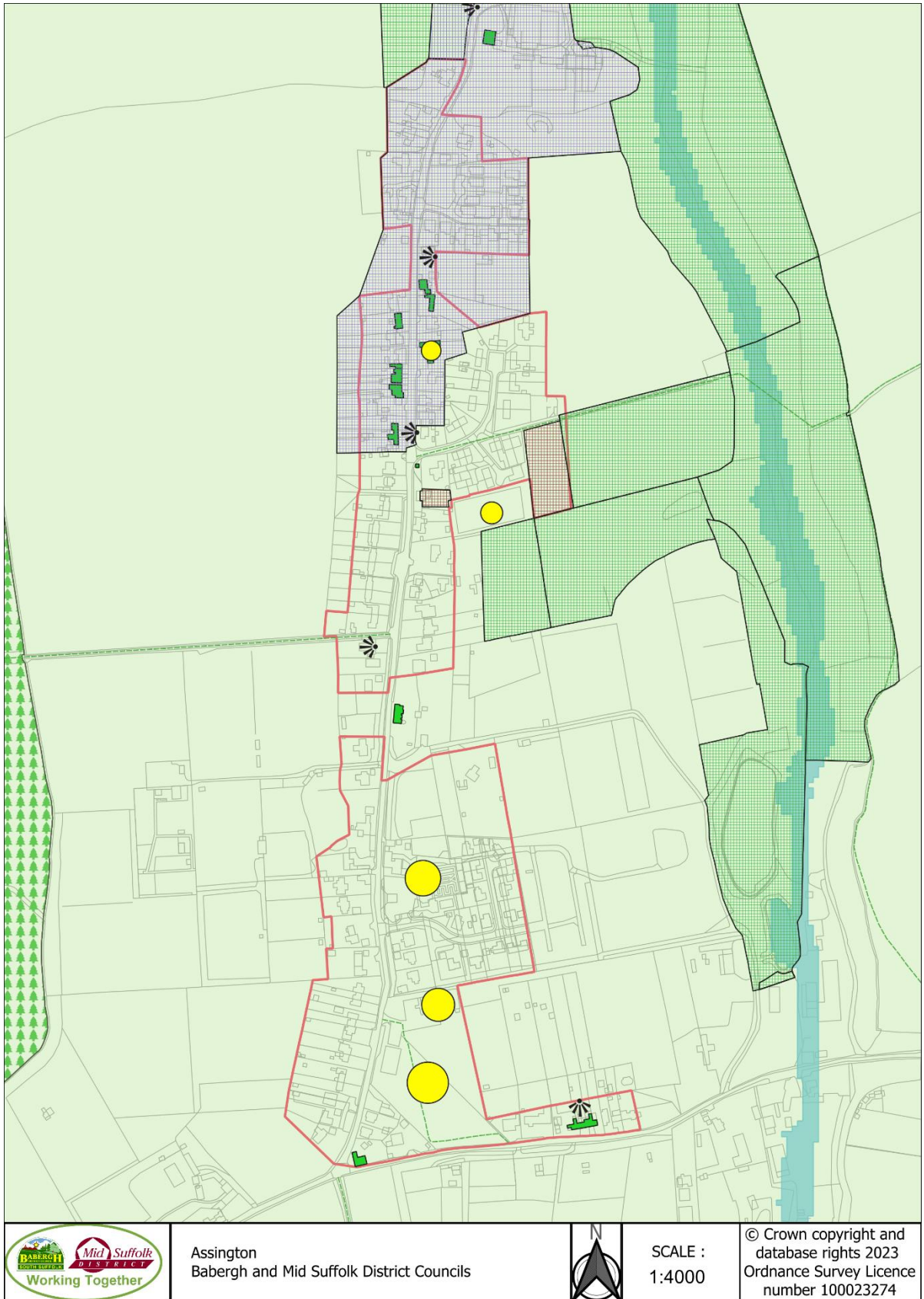
SCALE :  
1:4000

Aldham  
Babergh and Mid Suffolk District Councils



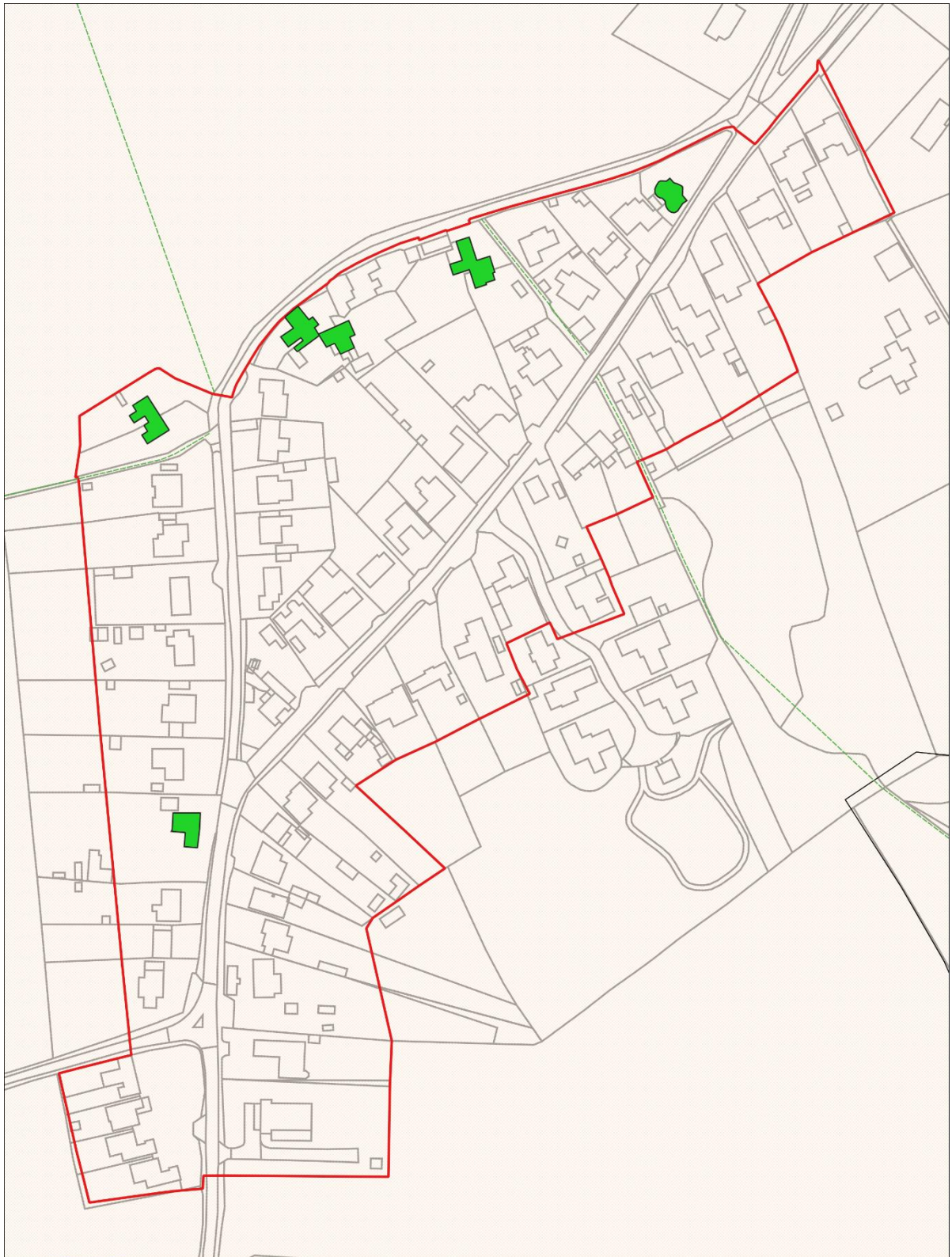


# Assington





# Belstead



Belstead  
Babergh and Mid Suffolk District Councils

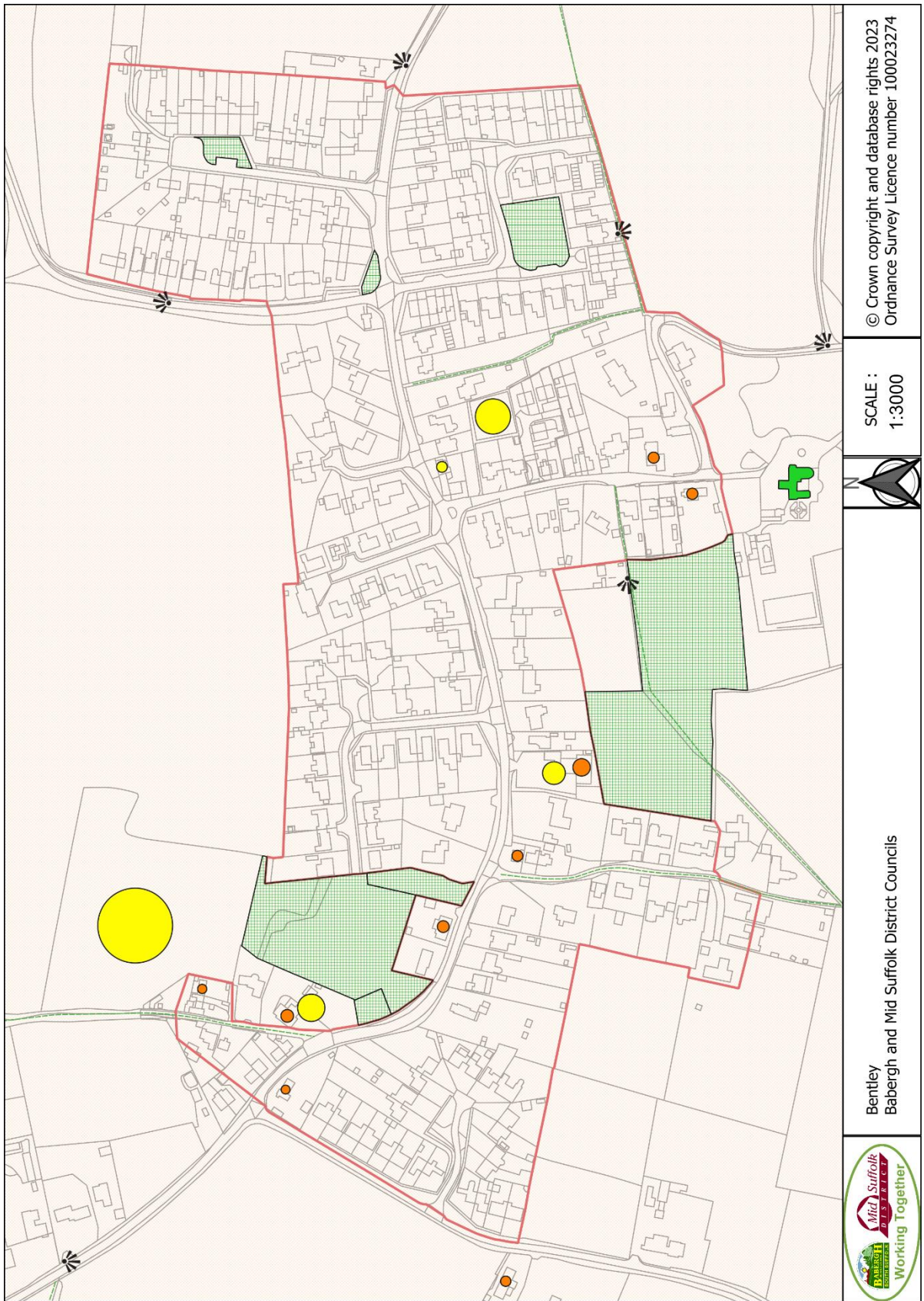


SCALE :  
1:2000

© Crown copyright and  
database rights 2023  
Ordnance Survey Licence  
number 100023274



# Bentley



© Crown copyright and database rights 2023  
Ordnance Survey Licence number 100023274

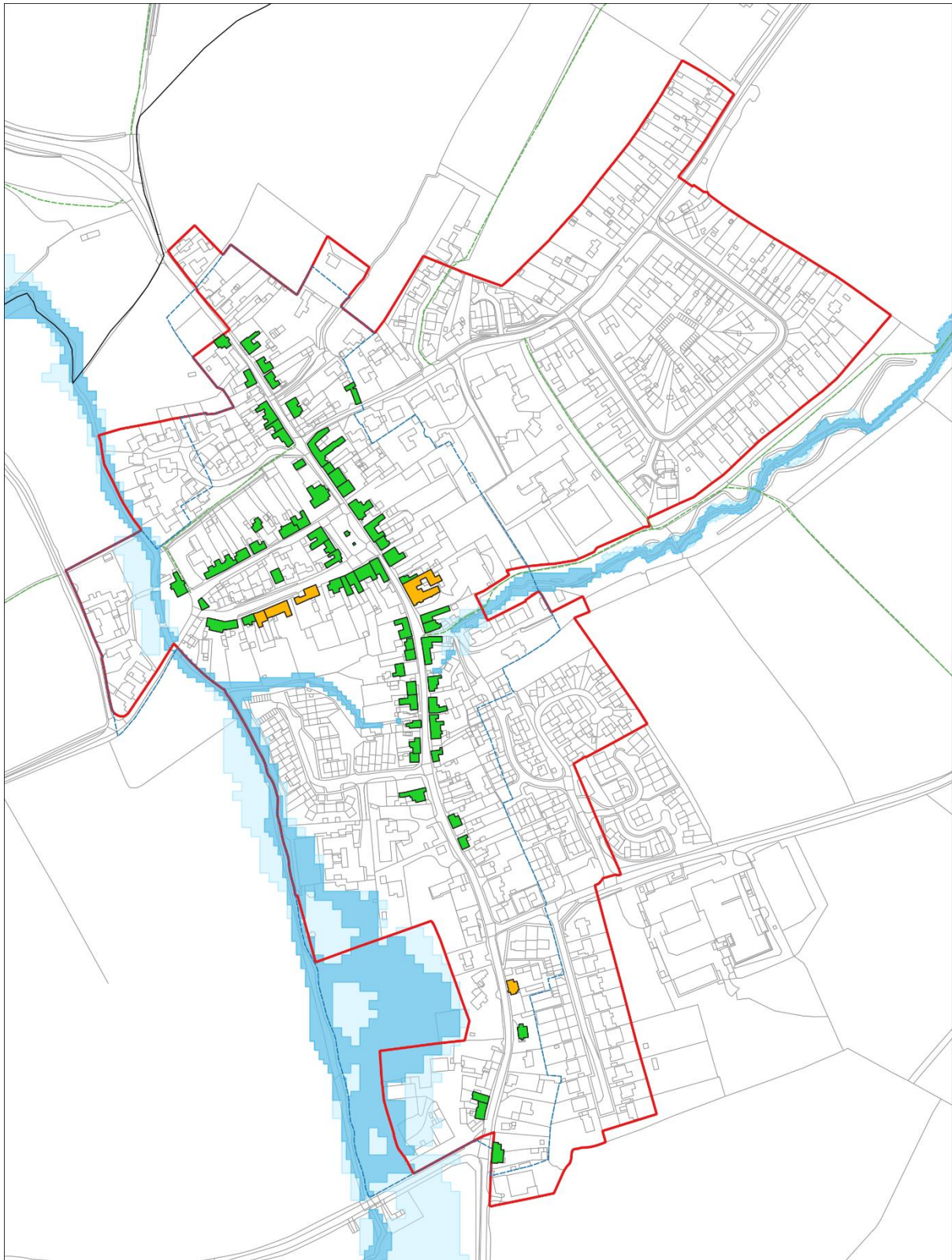
SCALE :  
1:3000

Bentley  
Babergh and Mid Suffolk District Councils





# Bildeston



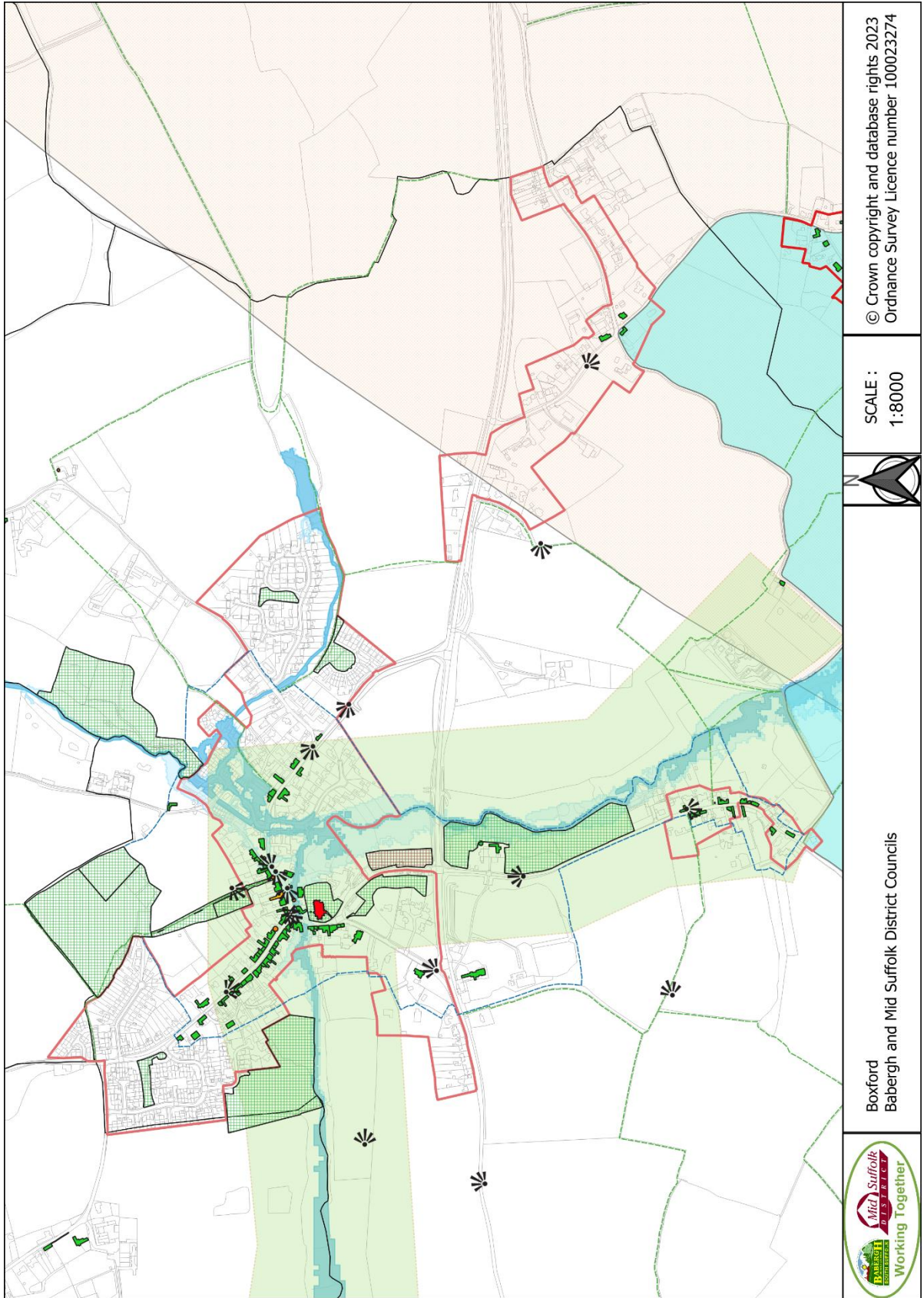
Bildeston  
Babergh and Mid Suffolk District Councils



SCALE :  
1:4000

© Crown copyright and  
database rights 2023  
Ordnance Survey Licence  
number 100023274

# Boxford



© Crown copyright and database rights 2023  
Ordnance Survey Licence number 100023274

SCALE :  
1:8000

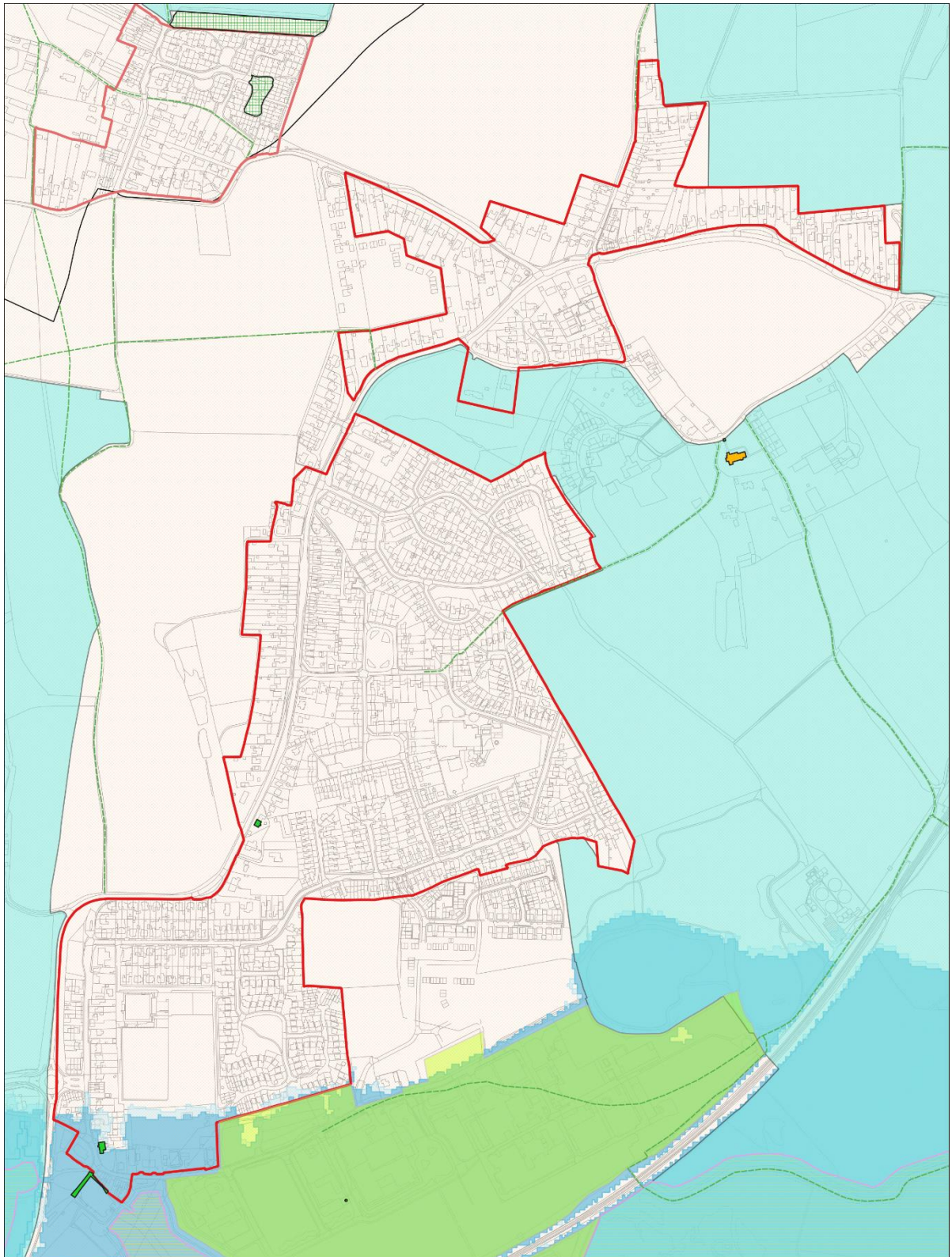


Boxford  
Babergh and Mid Suffolk District Councils





# Brantham



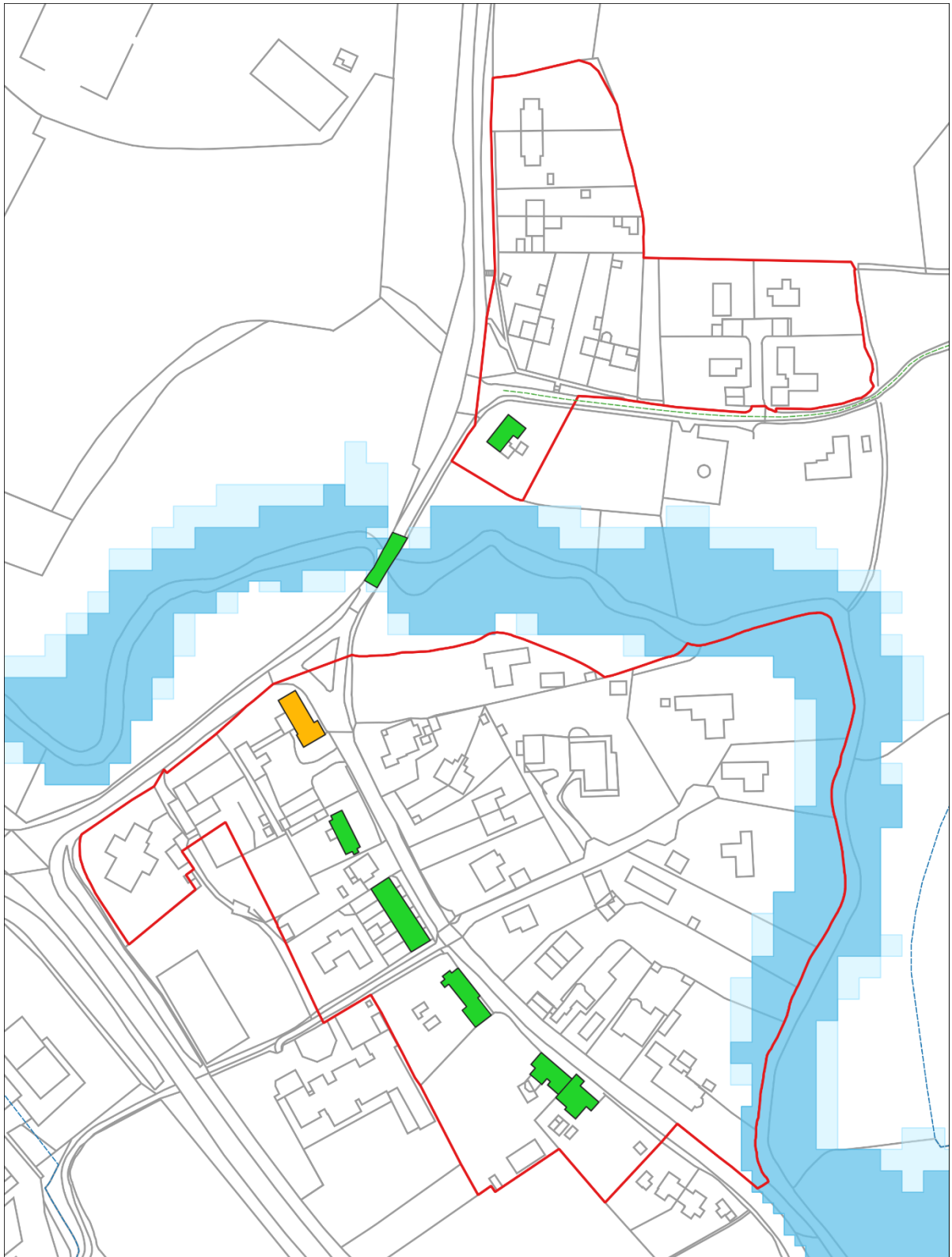
Brantham  
Babergh and Mid Suffolk District Councils



SCALE :  
1:7000

© Crown copyright and  
database rights 2023  
Ordnance Survey Licence  
number 100023274

# Brent Eleigh



Brent Eleigh  
Babergh and Mid Suffolk District Councils

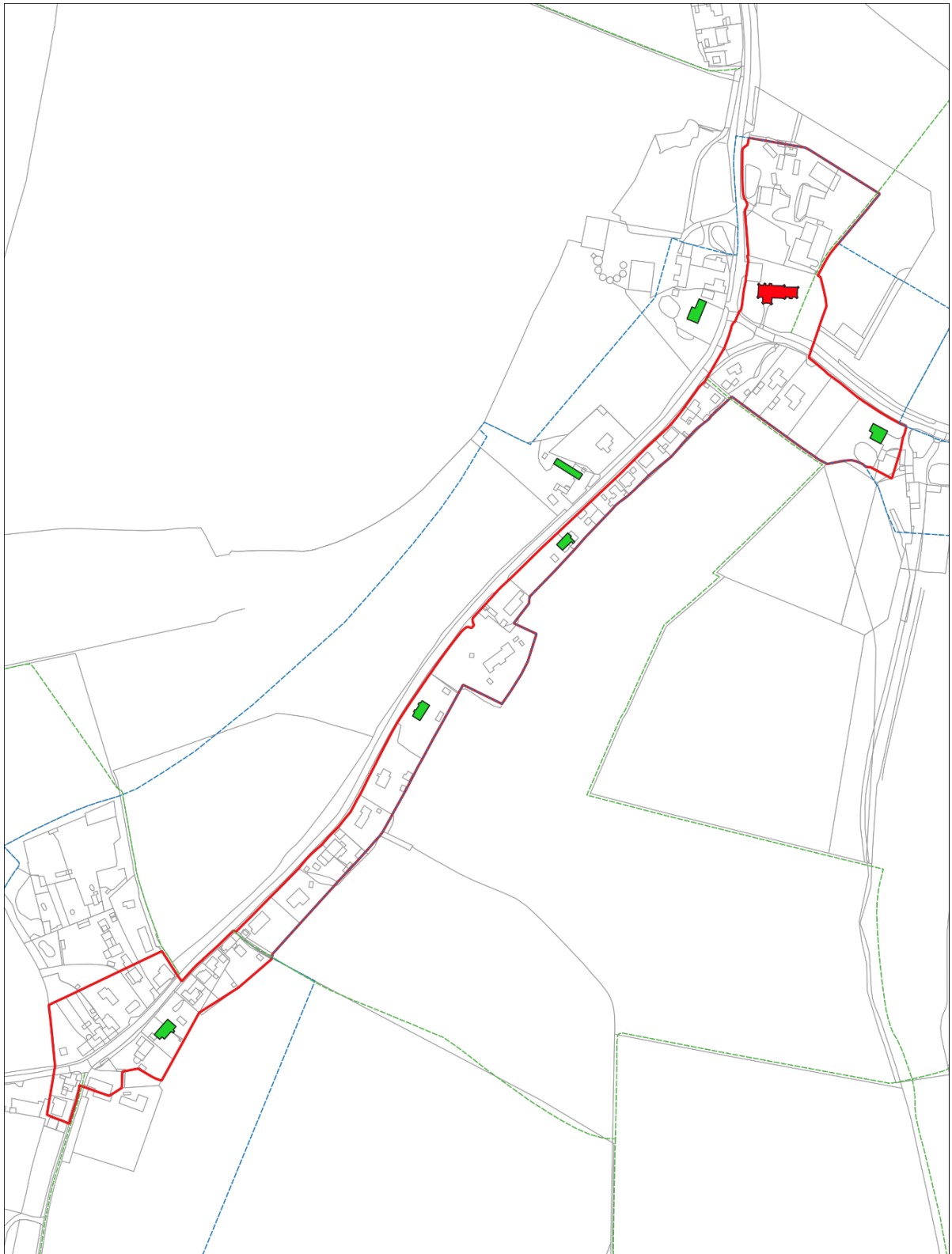


SCALE :  
1:2000

© Crown copyright and  
database rights 2023  
Ordnance Survey Licence  
number 100023274



# Brettenham



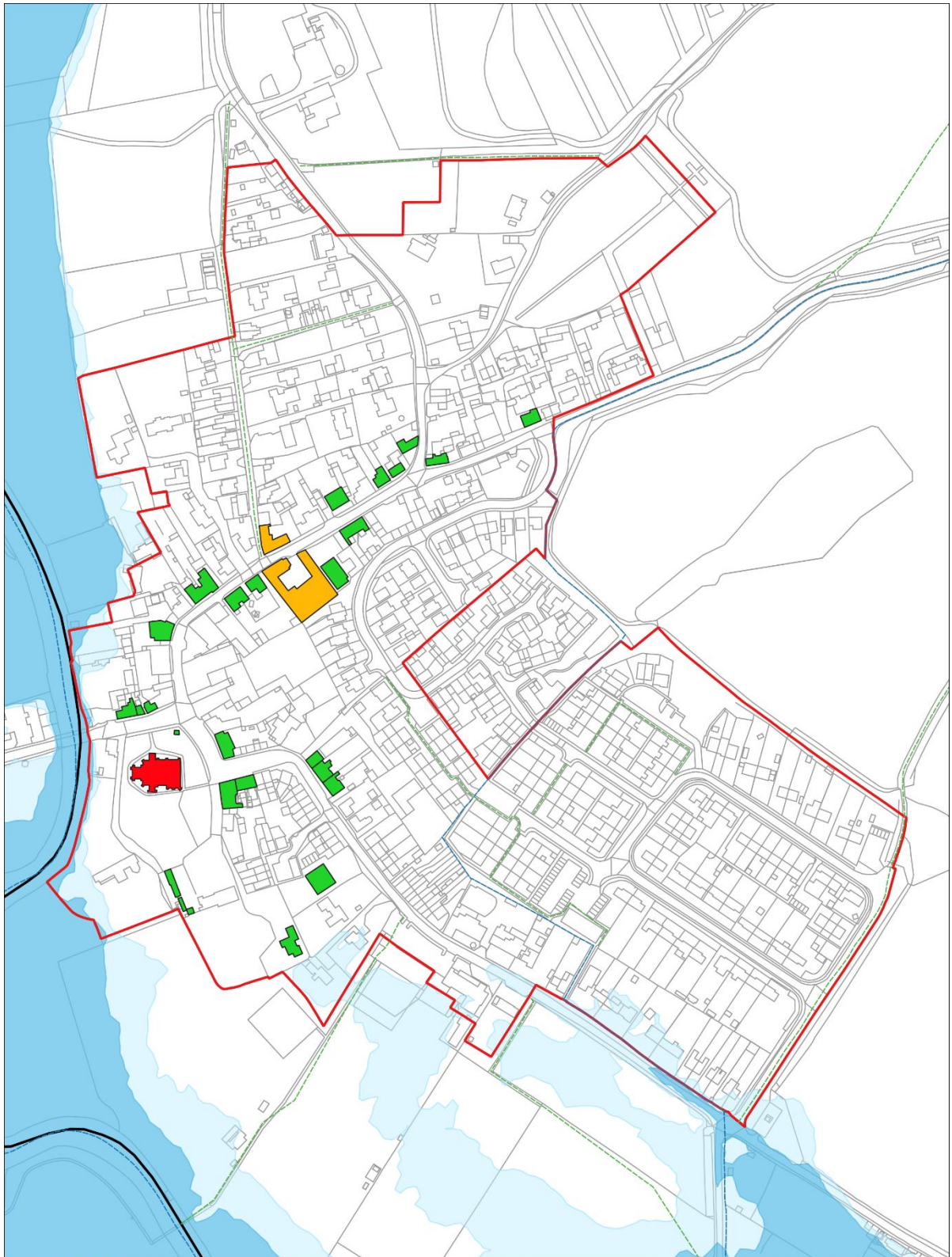
Brettenham  
Babergh and Mid Suffolk District Councils



SCALE :  
1:4000

© Crown copyright and  
database rights 2023  
Ordnance Survey Licence  
number 100023274

# Bures St Mary



Bures St Mary  
Babergh and Mid Suffolk District Councils

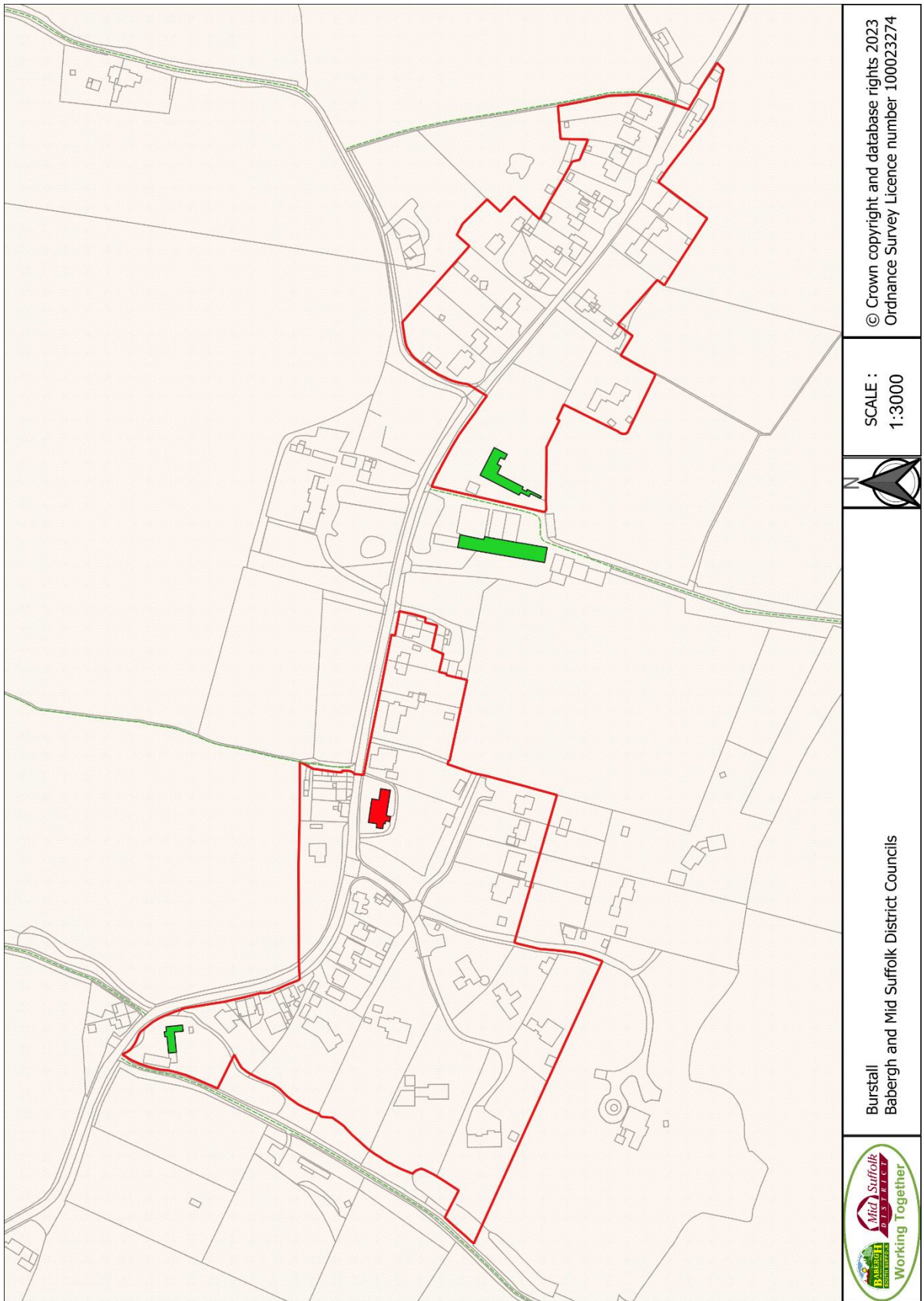


SCALE :  
1:3000

© Crown copyright and  
database rights 2023  
Ordnance Survey Licence  
number 100023274



# Burstall



© Crown copyright and database rights 2023  
Ordnance Survey Licence number 100023274

SCALE :  
1:3000

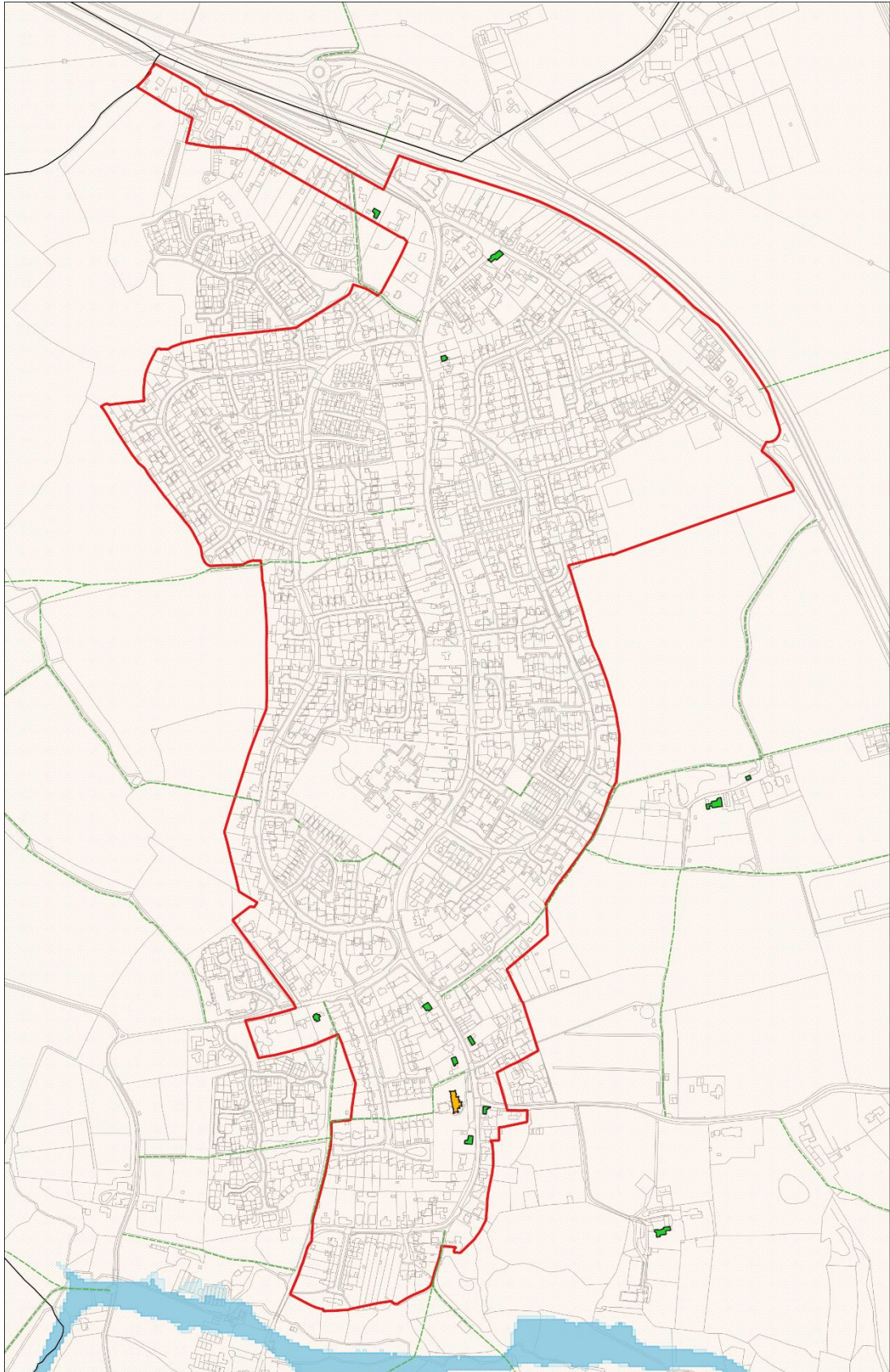


Burstall  
Babergh and Mid Suffolk District Councils





# Capel St Mary



SCALE :  
1:7000

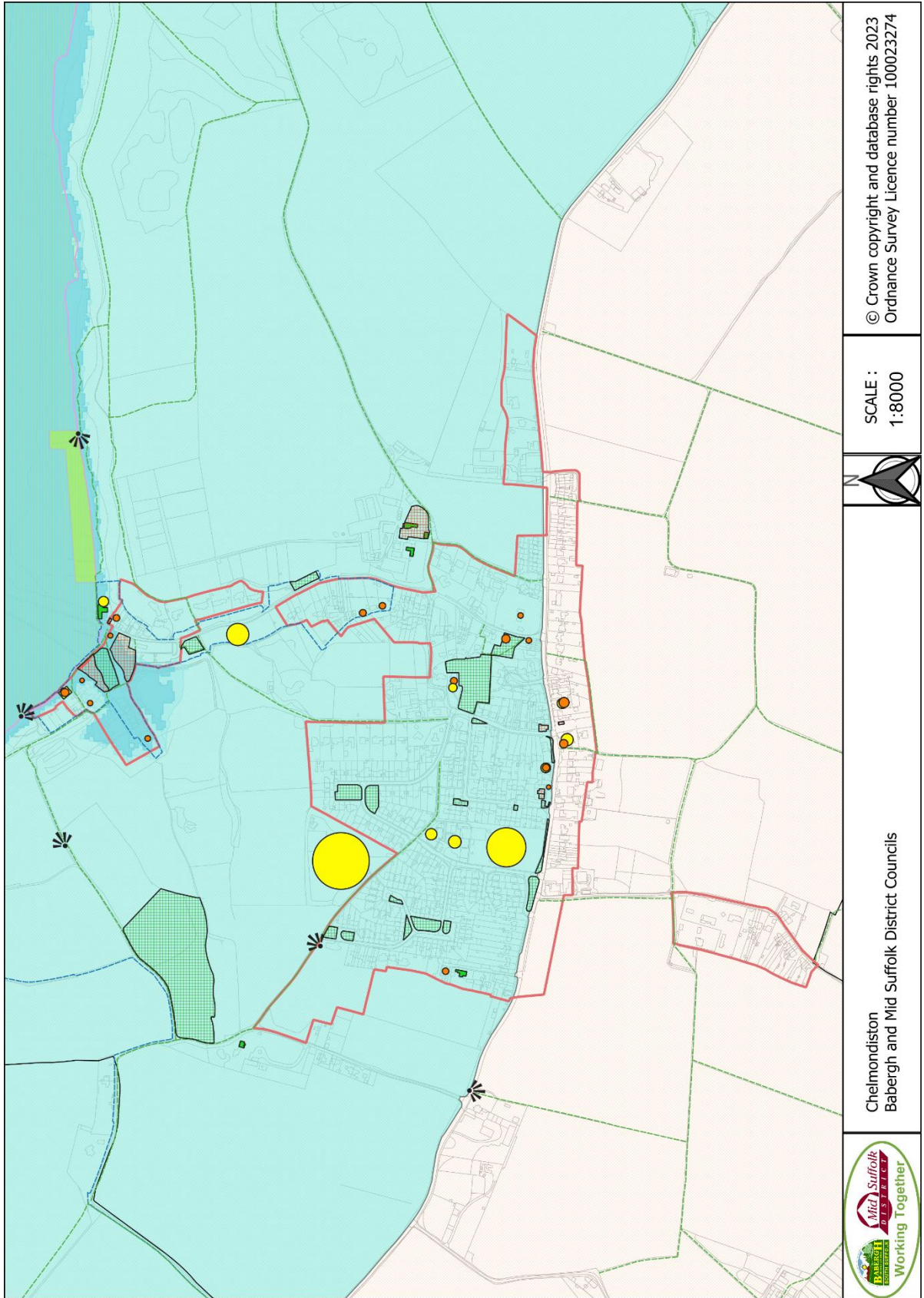
© Crown copyright and database rights 2023  
Ordnance Survey Licence number 100023274

Capel St Mary  
Babergh and Mid Suffolk District Councils





# Chelmondiston



© Crown copyright and database rights 2023  
Ordnance Survey Licence number 100023274

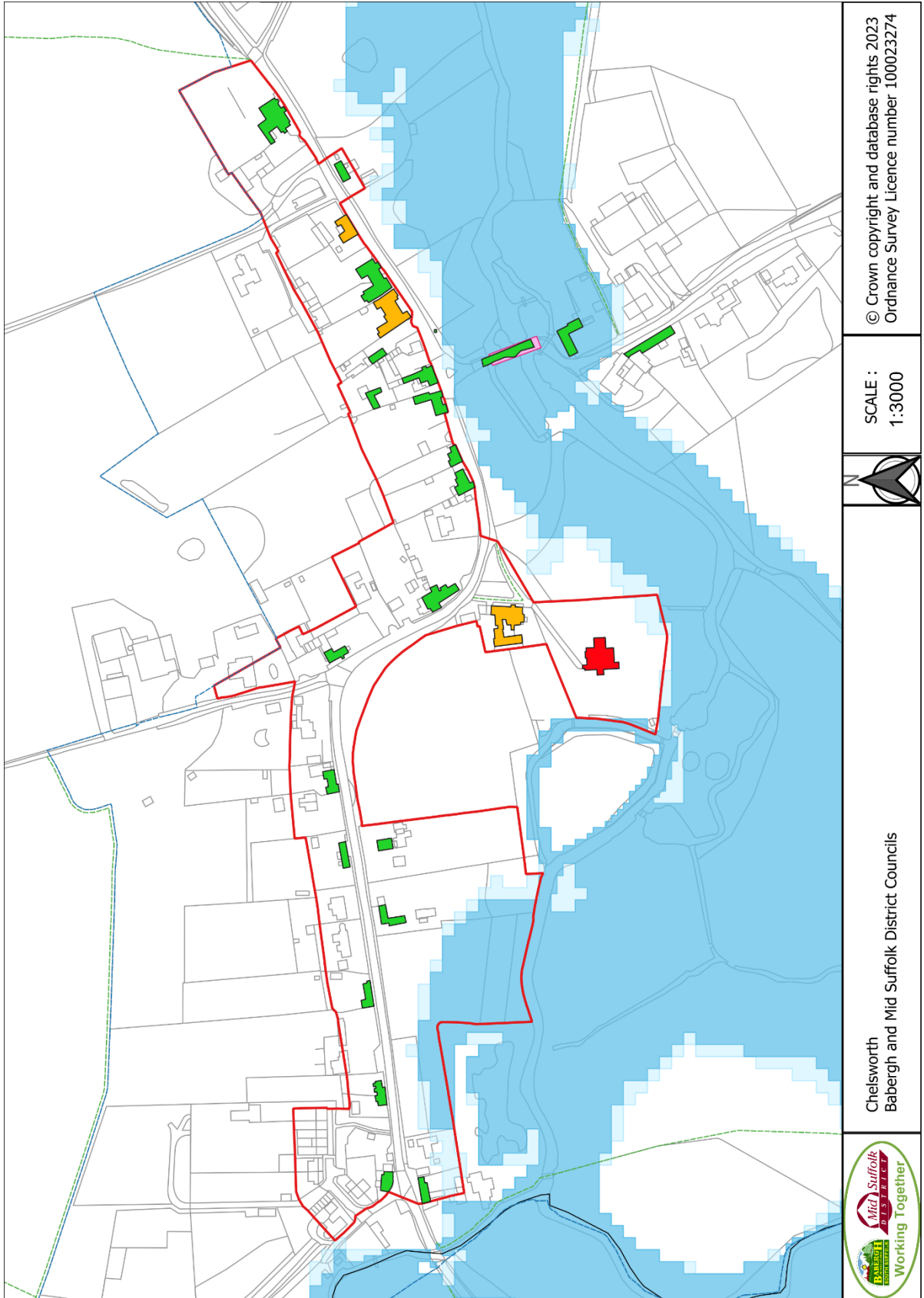
SCALE :  
1:8000



Chelmondiston  
Babergh and Mid Suffolk District Councils



# Chelsworth



© Crown copyright and database rights 2023  
Ordnance Survey Licence number 100023274

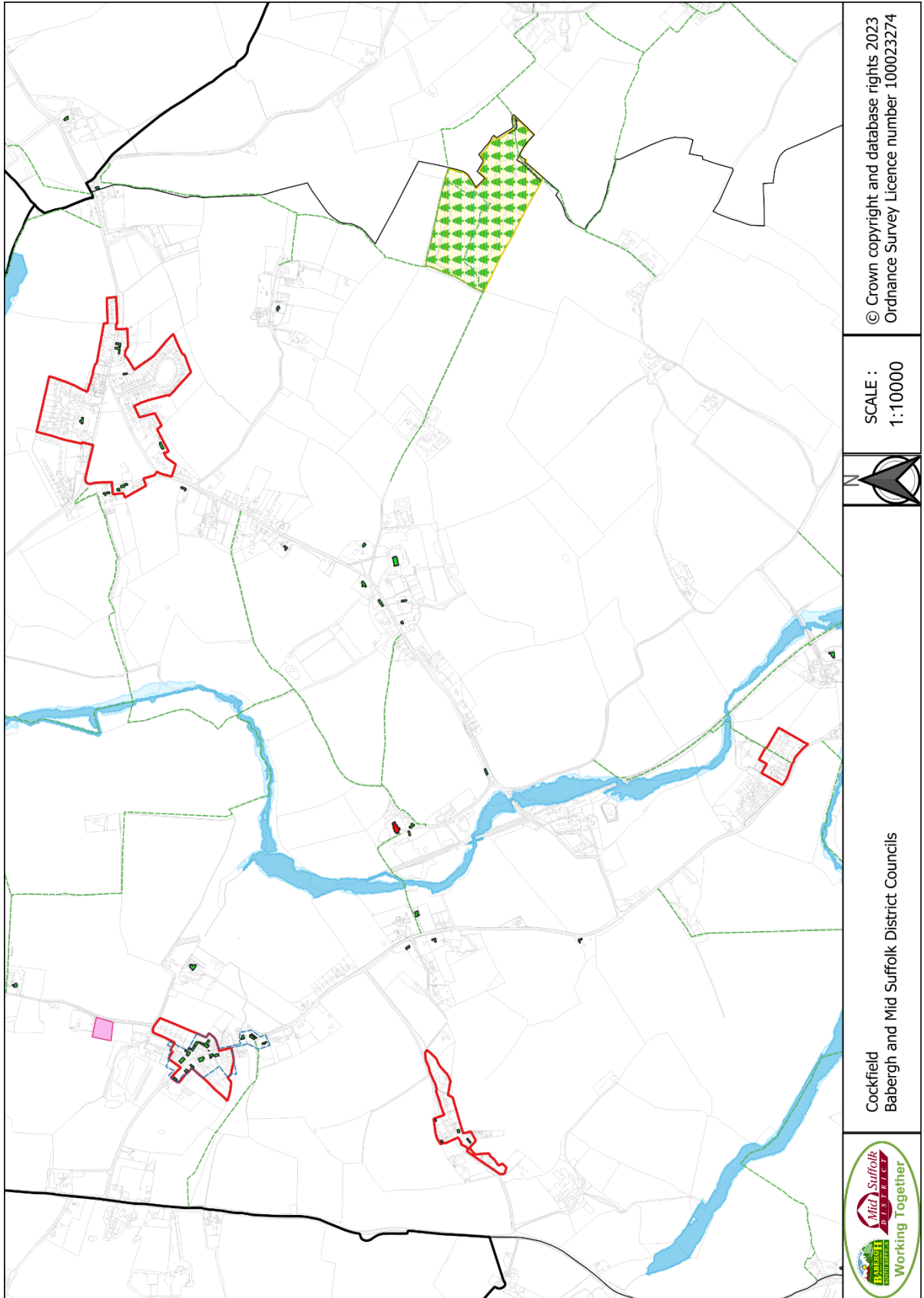
SCALE :  
1:3000



Chelsworth  
Babergh and Mid Suffolk District Councils



# Cockfield



© Crown copyright and database rights 2023  
Ordnance Survey Licence number 100023274

SCALE :  
1:10000



Cockfield  
Babergh and Mid Suffolk District Councils





# Copdock and Washbrook (South)



Copdock and Washbrook (South)  
Babergh and Mid Suffolk District Councils

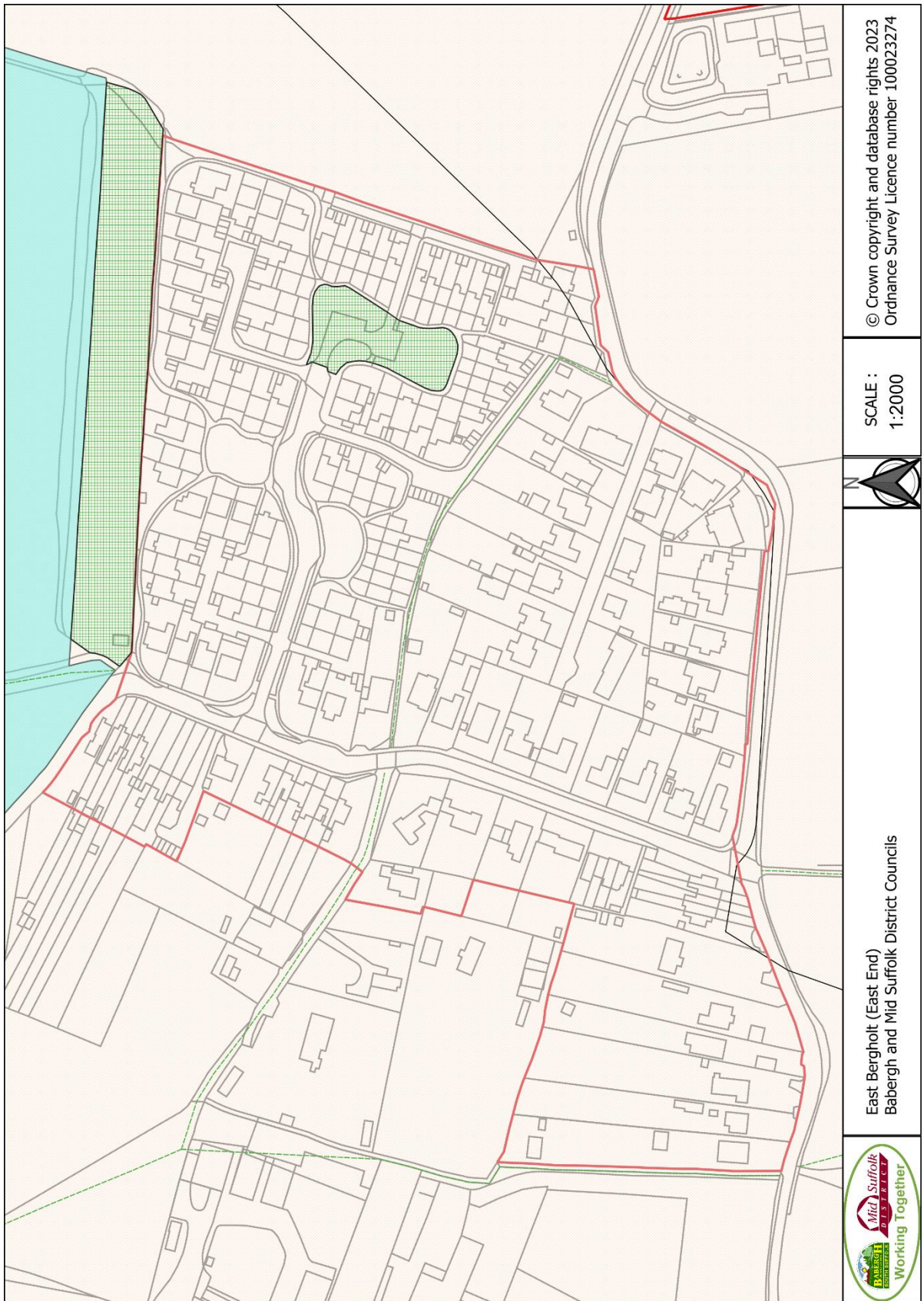


SCALE :  
1:2000

© Crown copyright and  
database rights 2023  
Ordnance Survey Licence  
number 100023274

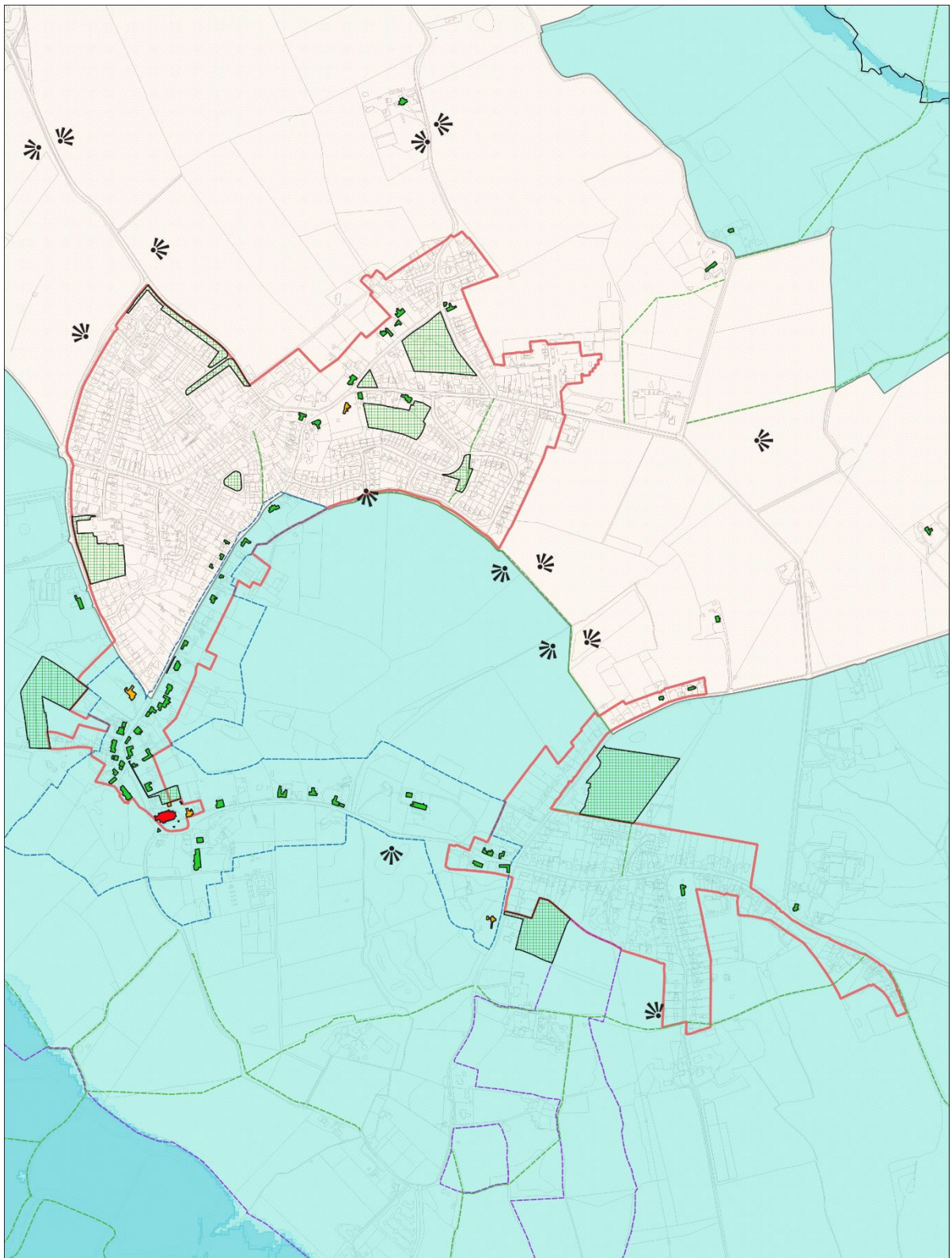


# East Bergholt (East End)





# East Bergholt



East Bergholt  
Babergh and Mid Suffolk District Councils

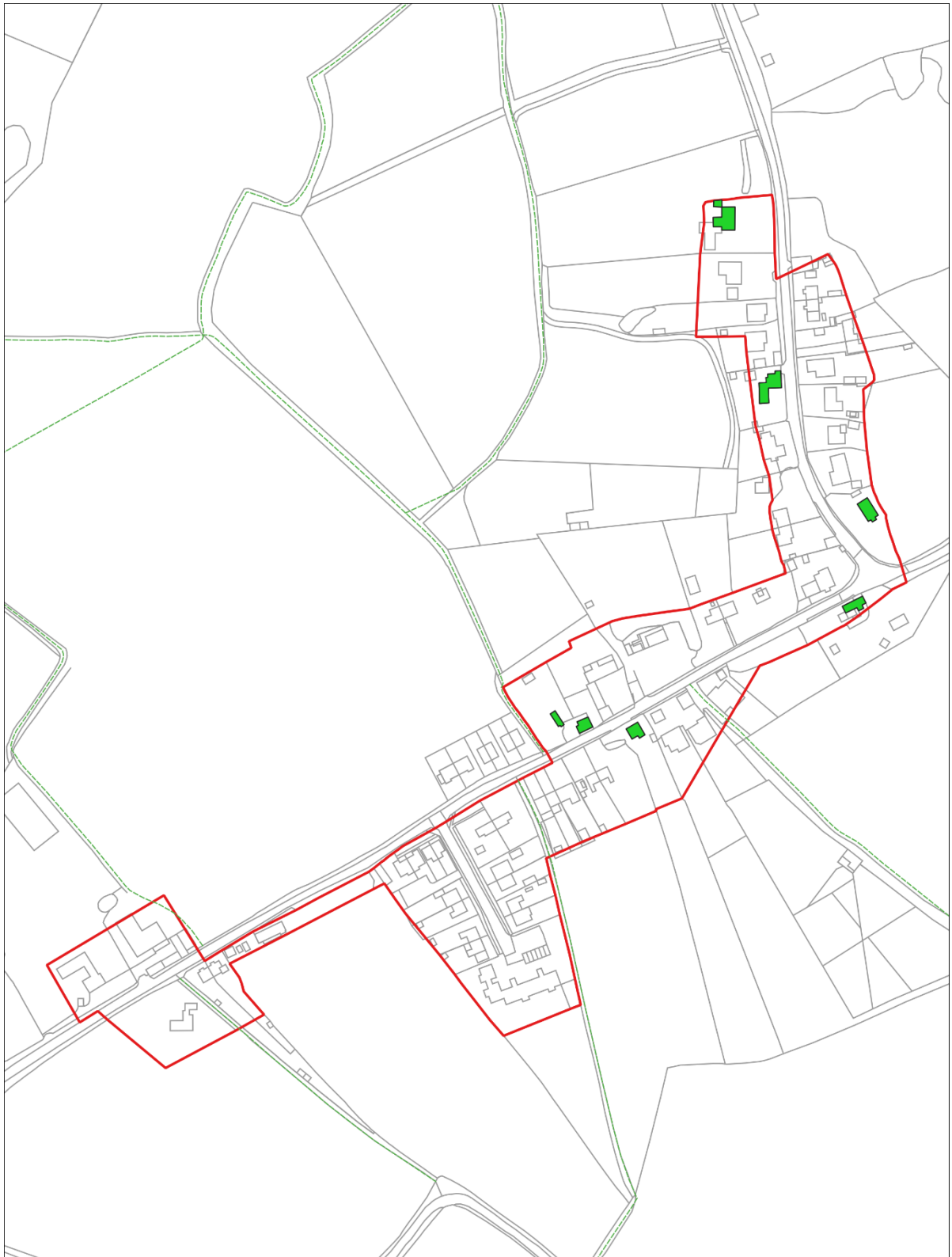


SCALE :  
1:10000

© Crown copyright and  
database rights 2023  
Ordnance Survey Licence  
number 100023274



# Edwardstone



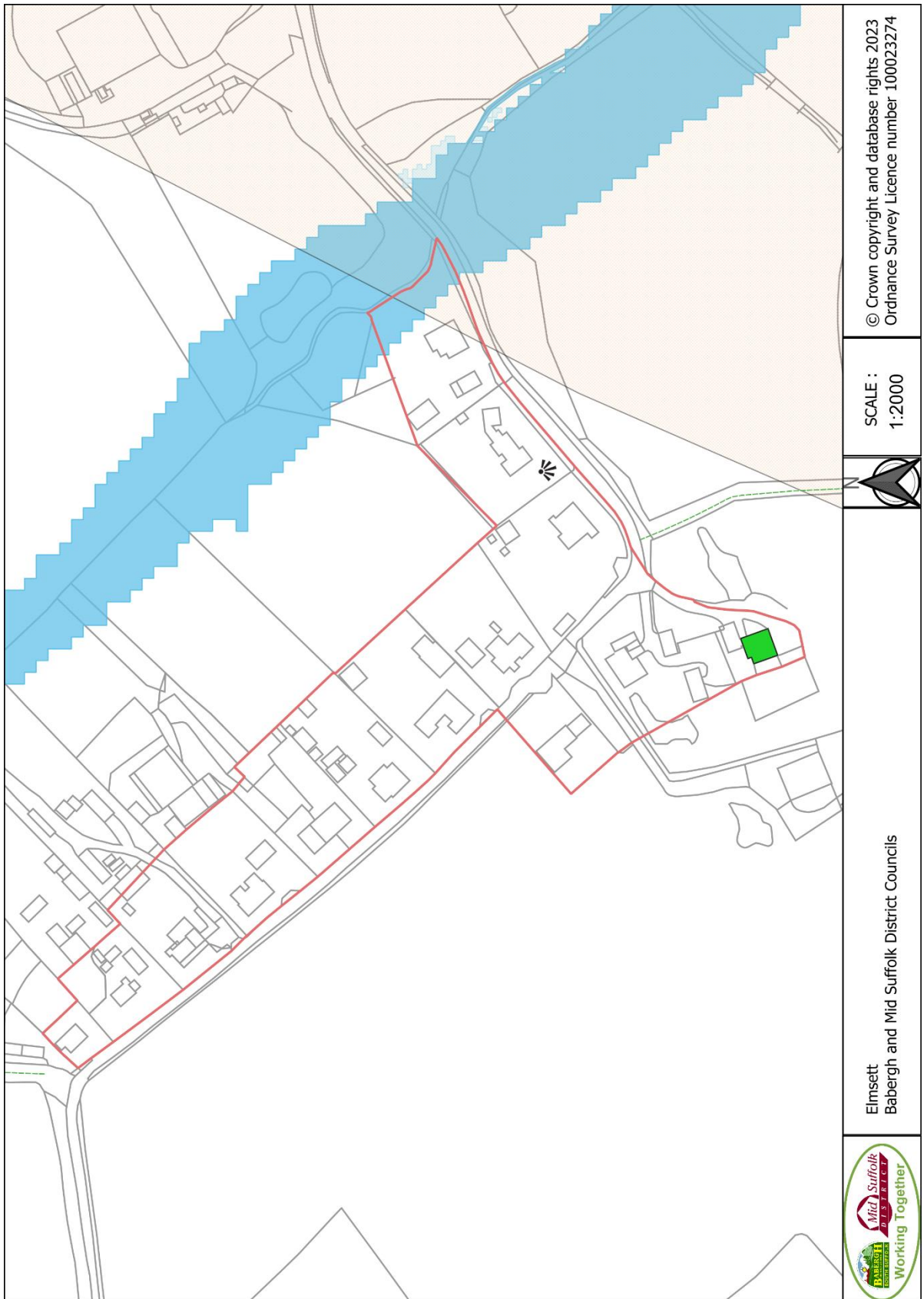
Edwardstone  
Babergh and Mid Suffolk District Councils



SCALE :  
1:3000

© Crown copyright and  
database rights 2023  
Ordnance Survey Licence  
number 100023274

# Elmsett



© Crown copyright and database rights 2023  
Ordnance Survey Licence number 100023274

SCALE :  
1:2000

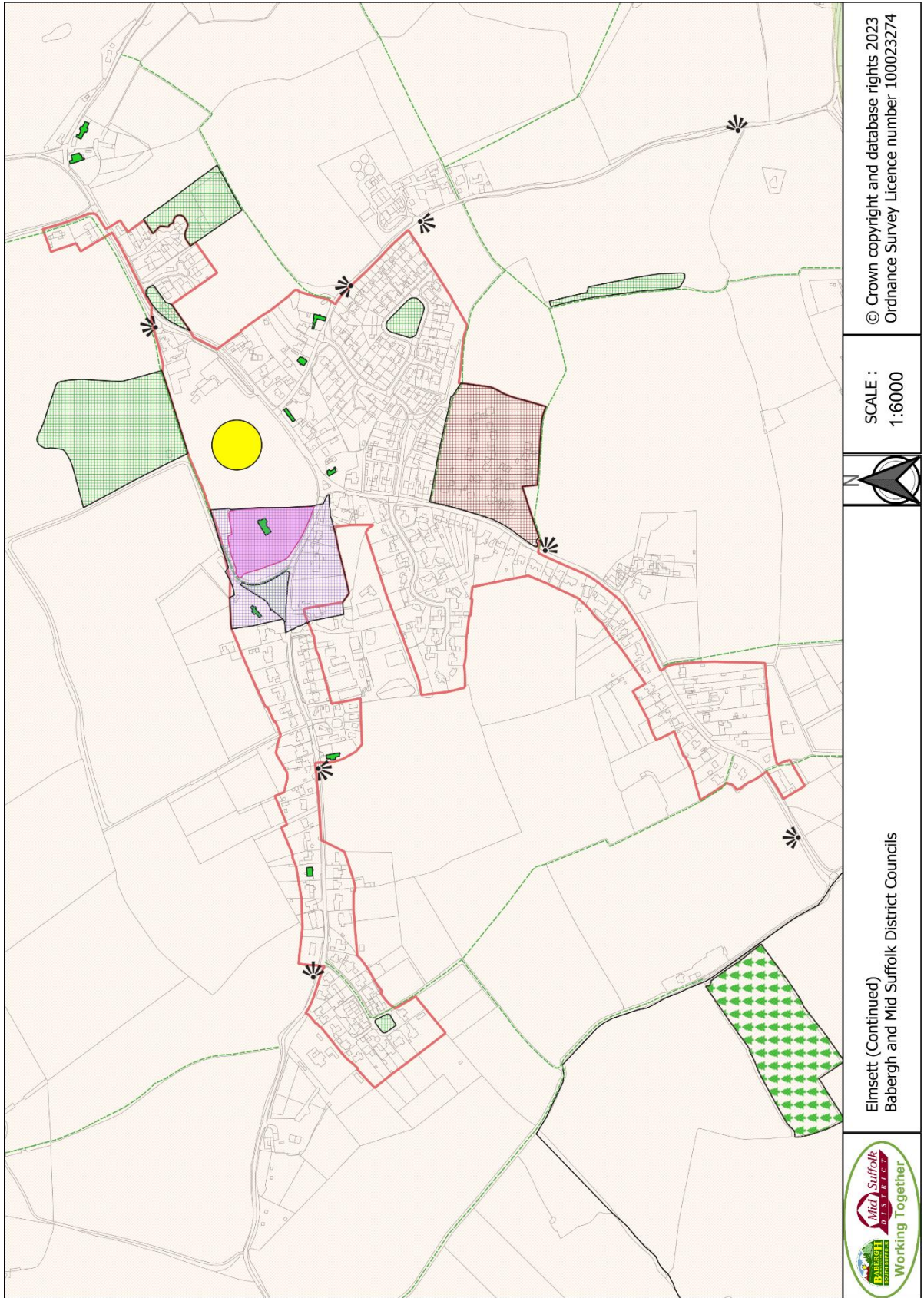


Elmsett  
Babergh and Mid Suffolk District Councils



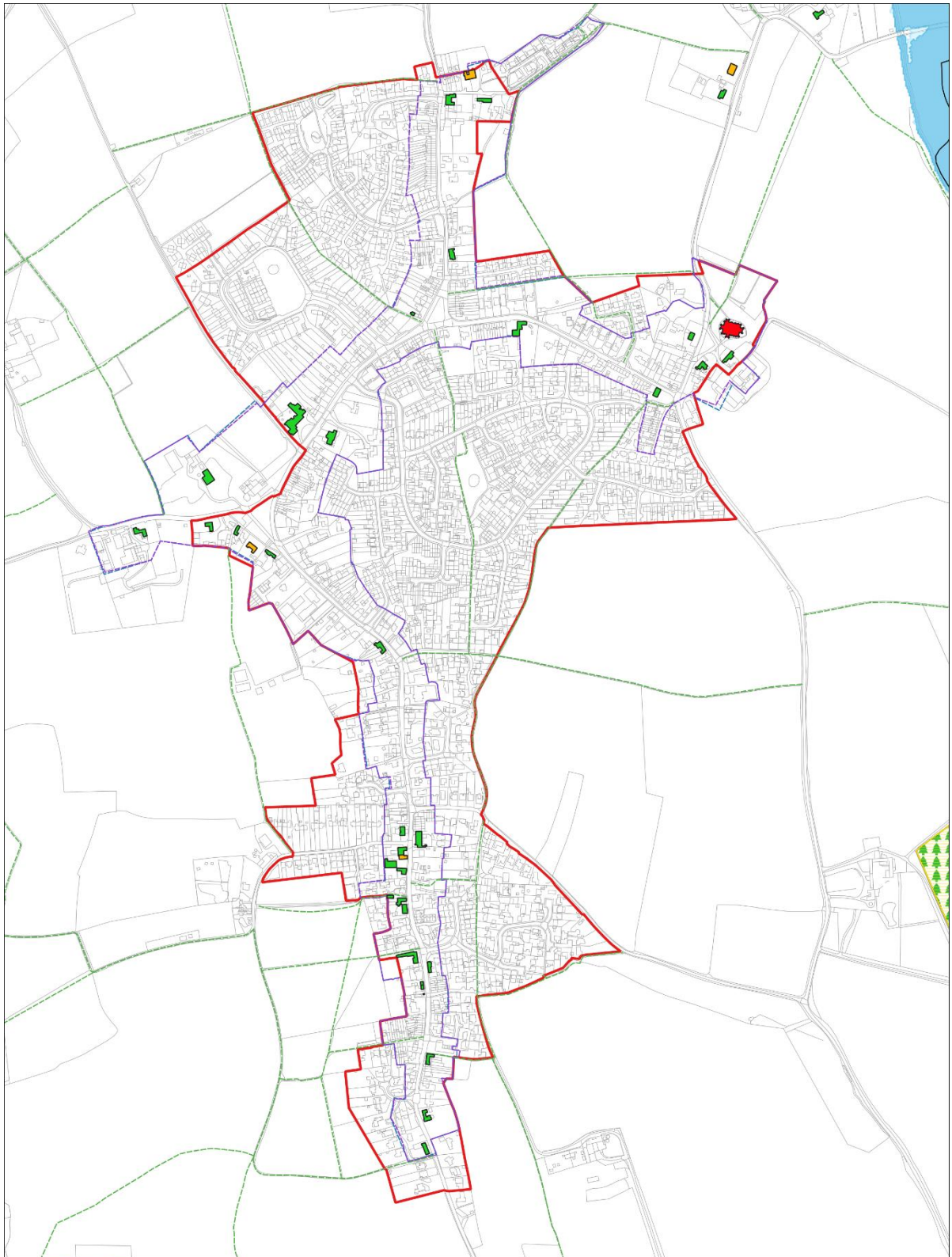


# Elmsett (Continued)





# Glemsford



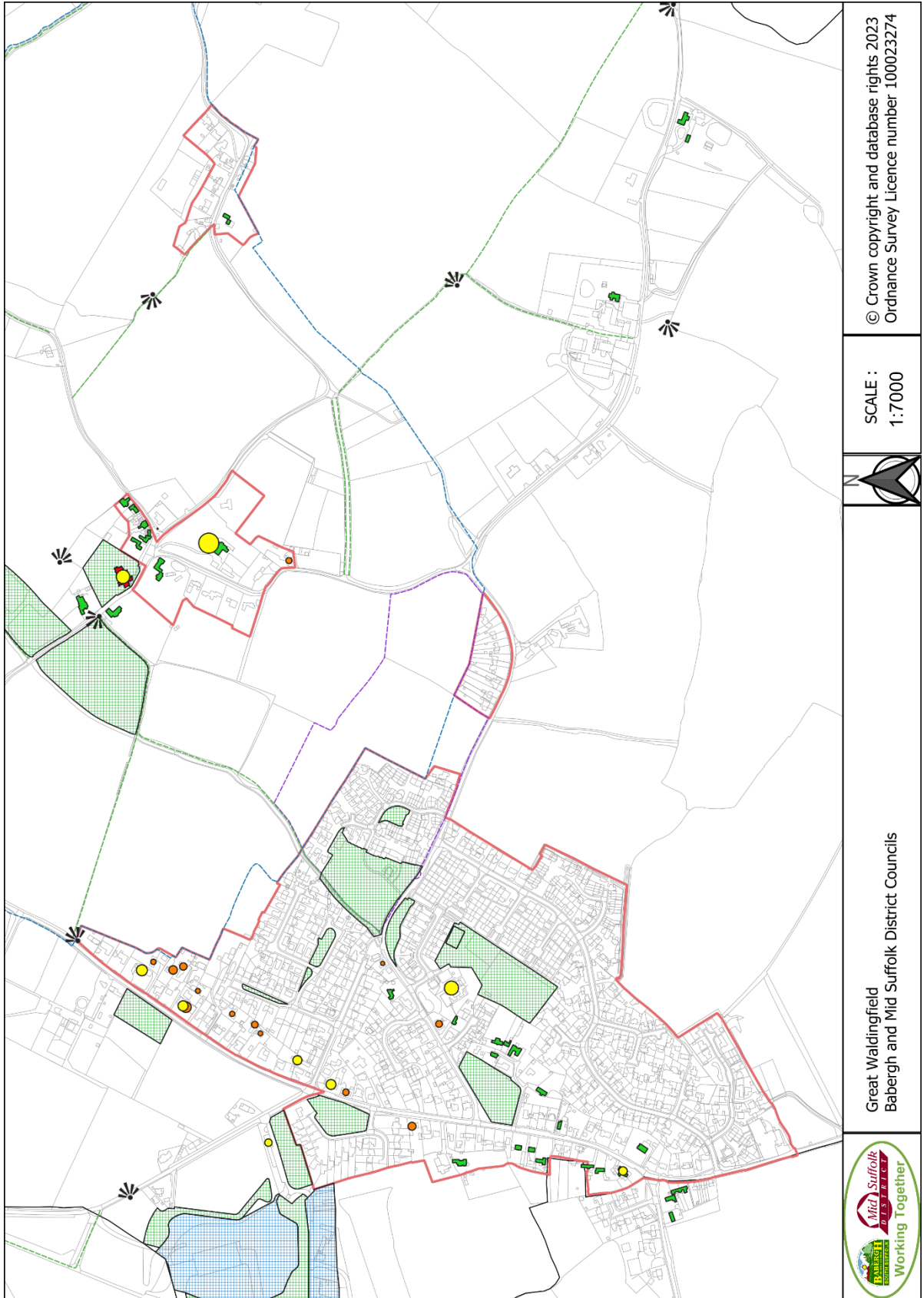
Glemsford  
Babergh and Mid Suffolk District Councils



SCALE :  
1:7000

© Crown copyright and  
database rights 2023  
Ordnance Survey Licence  
number 100023274

# Great Waldingfield



© Crown copyright and database rights 2023  
Ordnance Survey Licence number 100023274

SCALE :  
1:7000

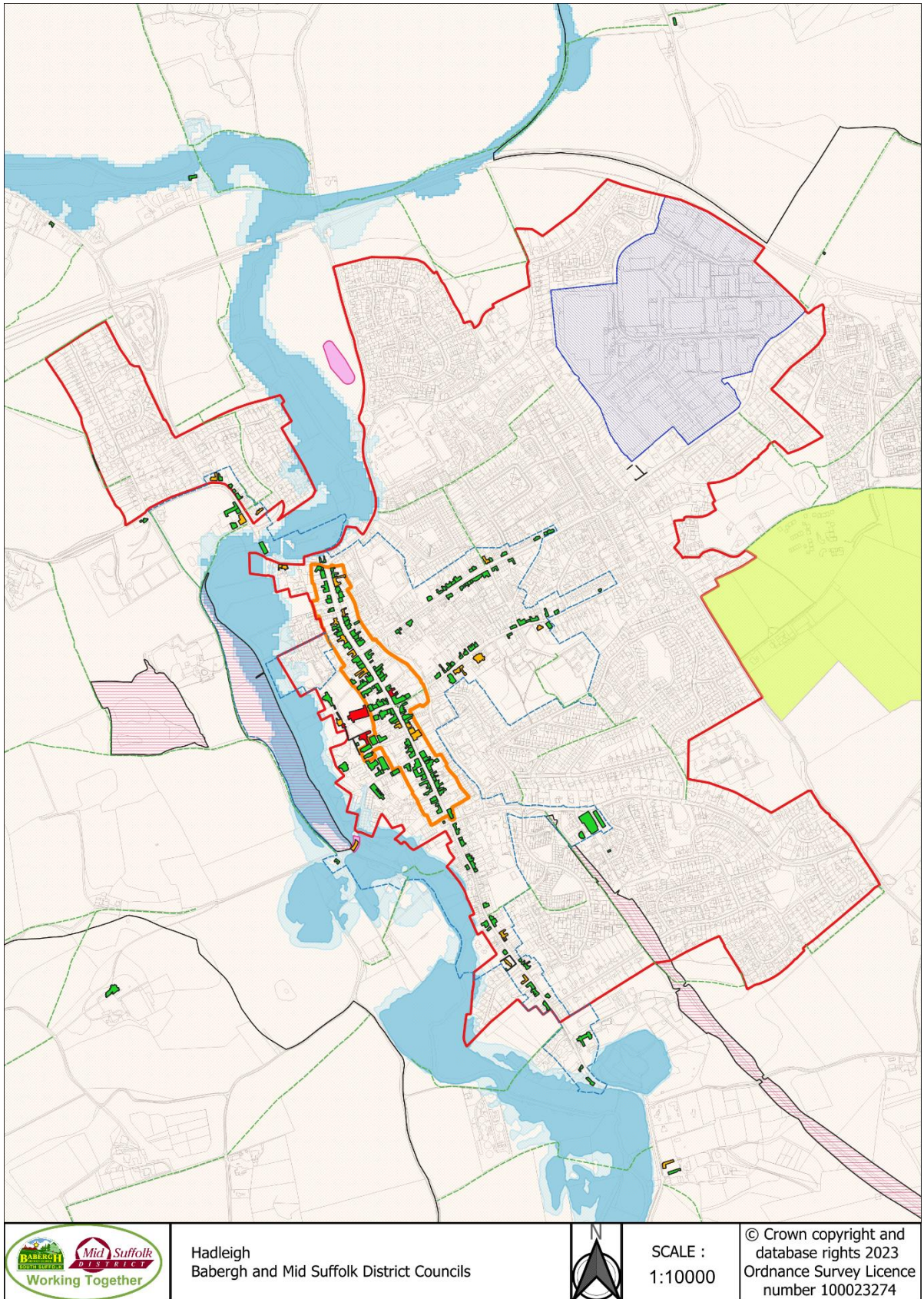


Great Waldingfield  
Babergh and Mid Suffolk District Councils



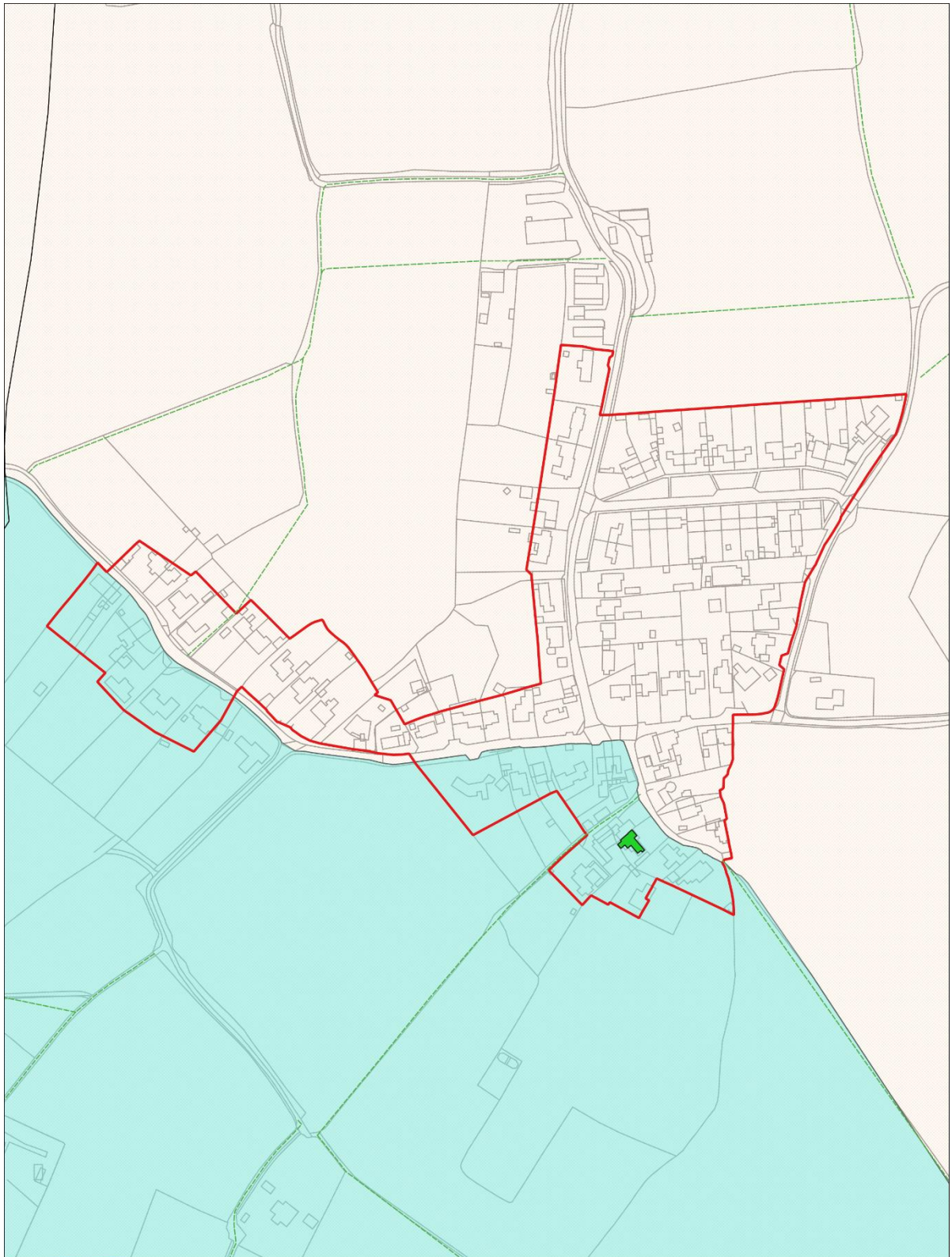


# Hadleigh





# Harkstead



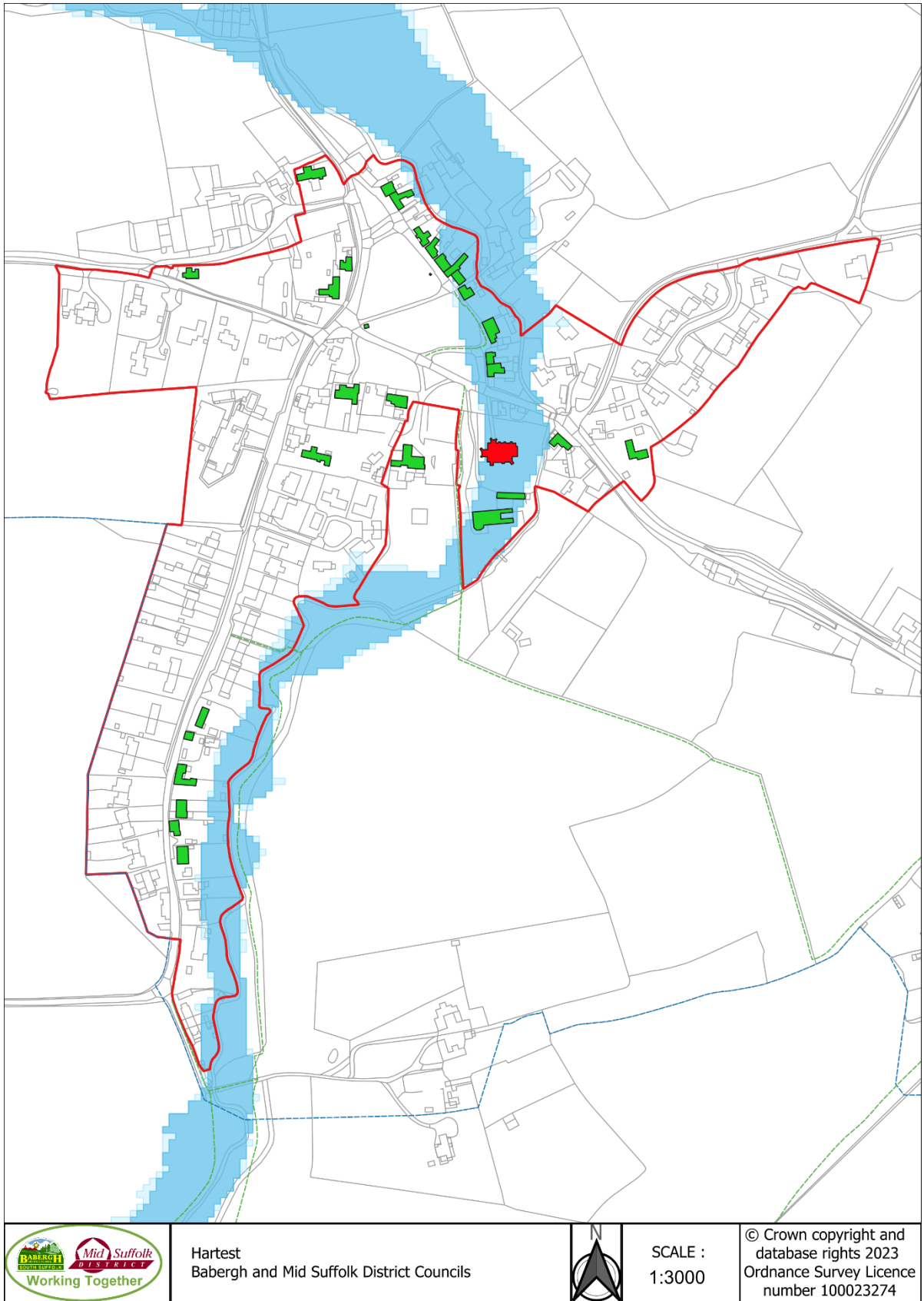
Harkstead  
Babergh and Mid Suffolk District Councils



SCALE :  
1:3000

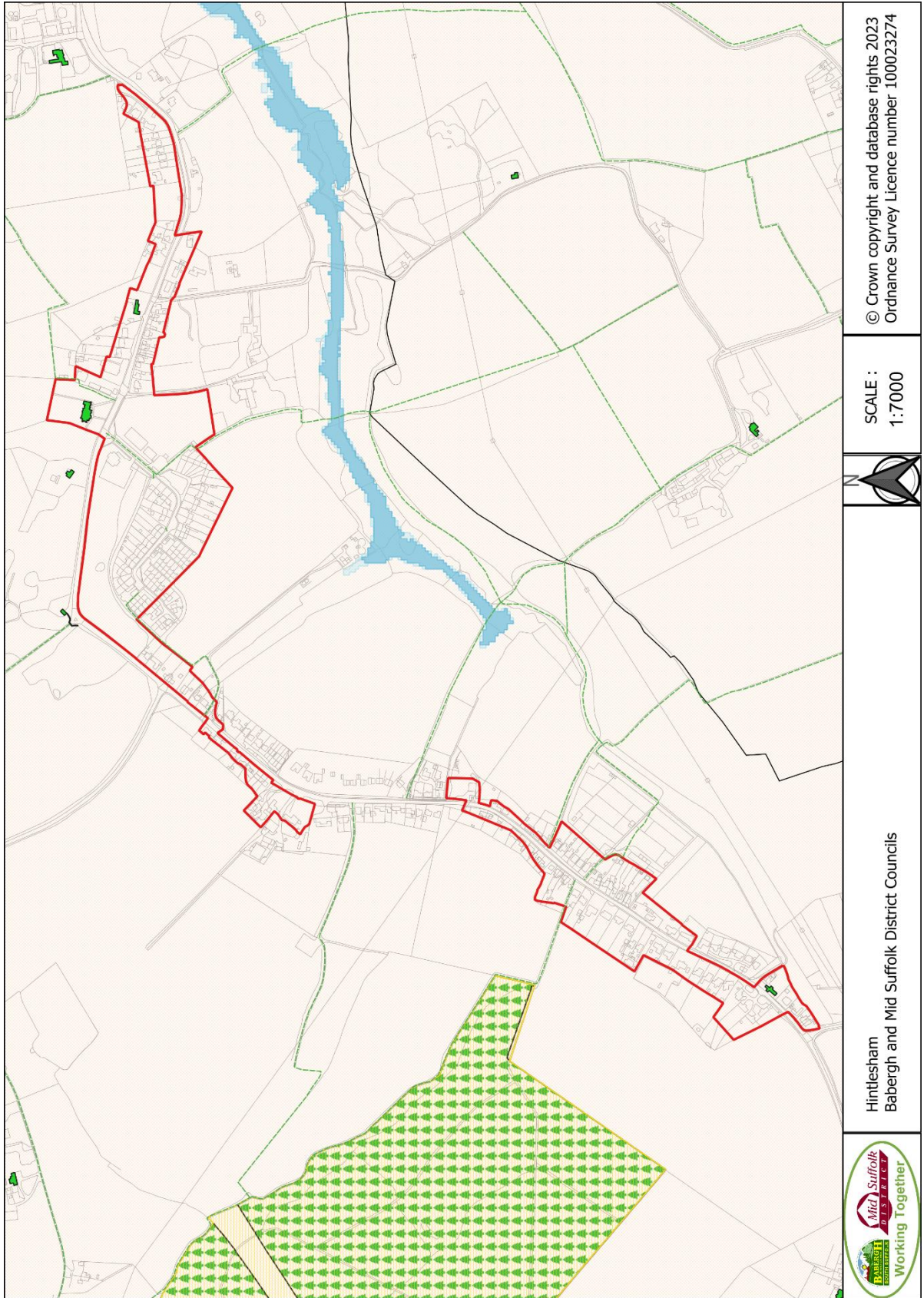
© Crown copyright and  
database rights 2023  
Ordnance Survey Licence  
number 100023274

# Hartest





# Hintlesham



© Crown copyright and database rights 2023  
Ordnance Survey Licence number 100023274

SCALE :  
1:7000

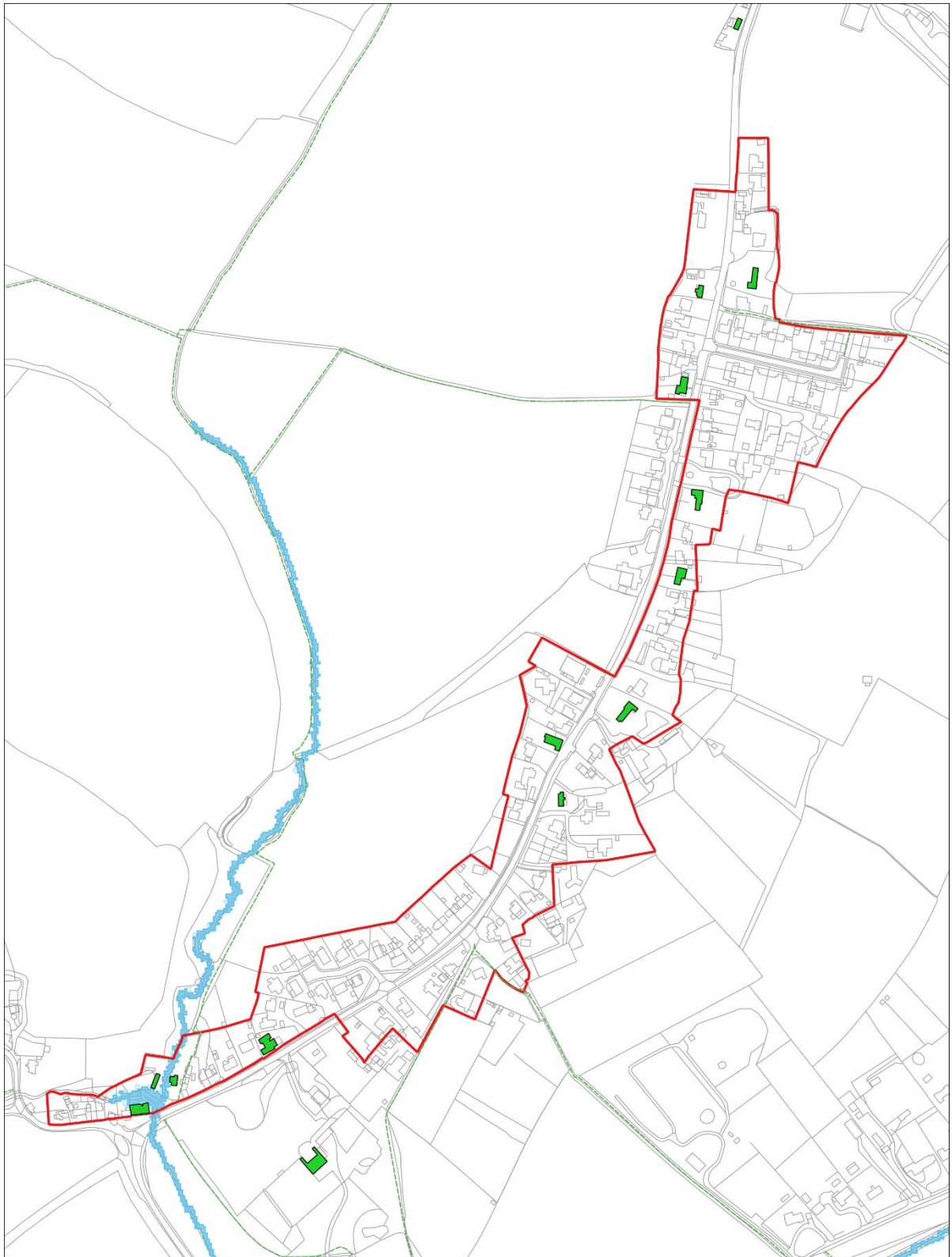




Hintlesham  
Babergh and Mid Suffolk District Councils





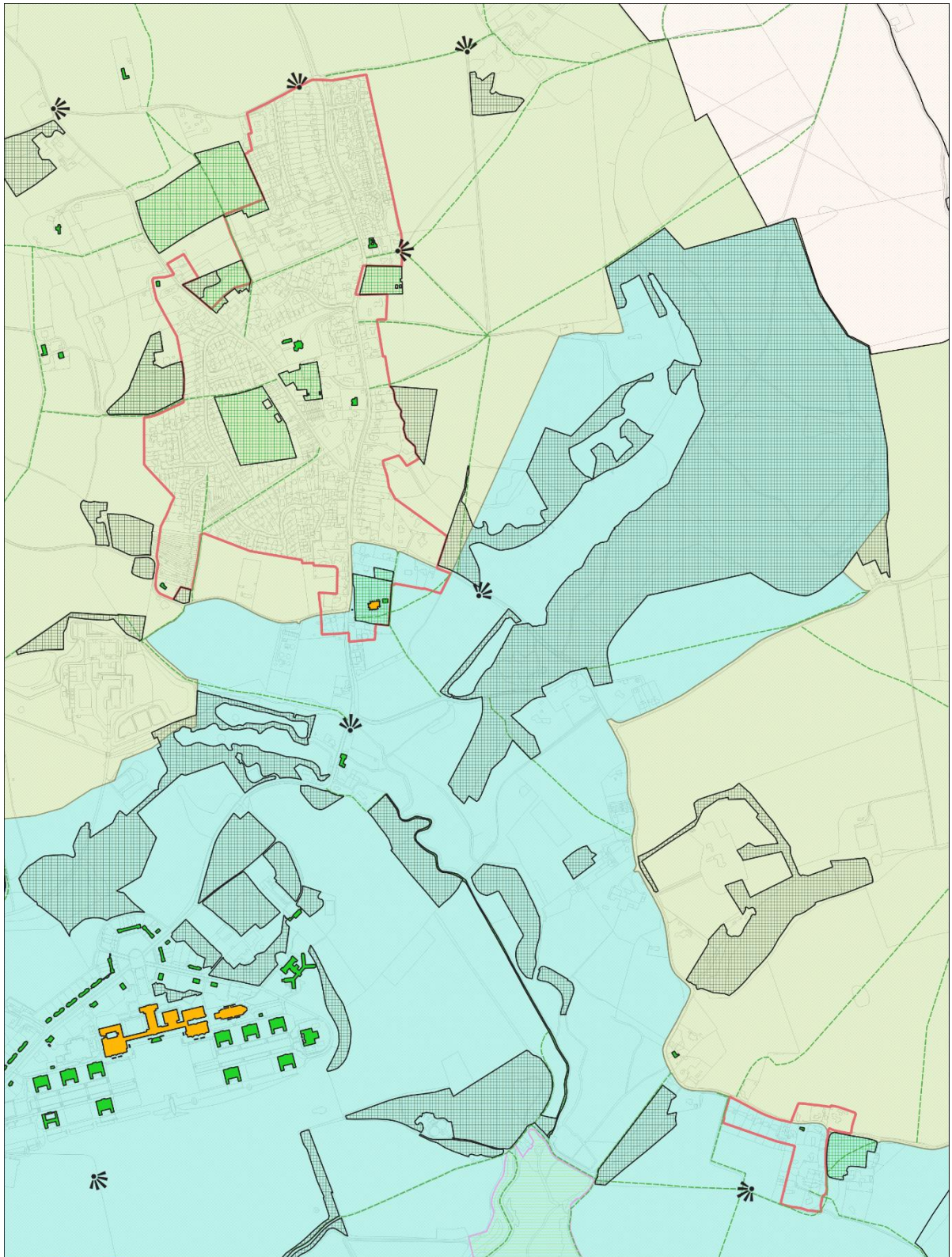
# Hitcham



	<p>Hitcham Babergh and Mid Suffolk District Councils</p>	 <p>SCALE : 1:4000</p>	<p>© Crown copyright and database rights 2023 Ordnance Survey Licence number 100023274</p>
---	--	---	--



# Holbrook



Holbrook  
Babergh and Mid Suffolk District Councils



SCALE :  
1:10000

© Crown copyright and  
database rights 2023  
Ordnance Survey Licence  
number 100023274



# Holton St Mary



Holton St Mary  
Babergh and Mid Suffolk District Councils

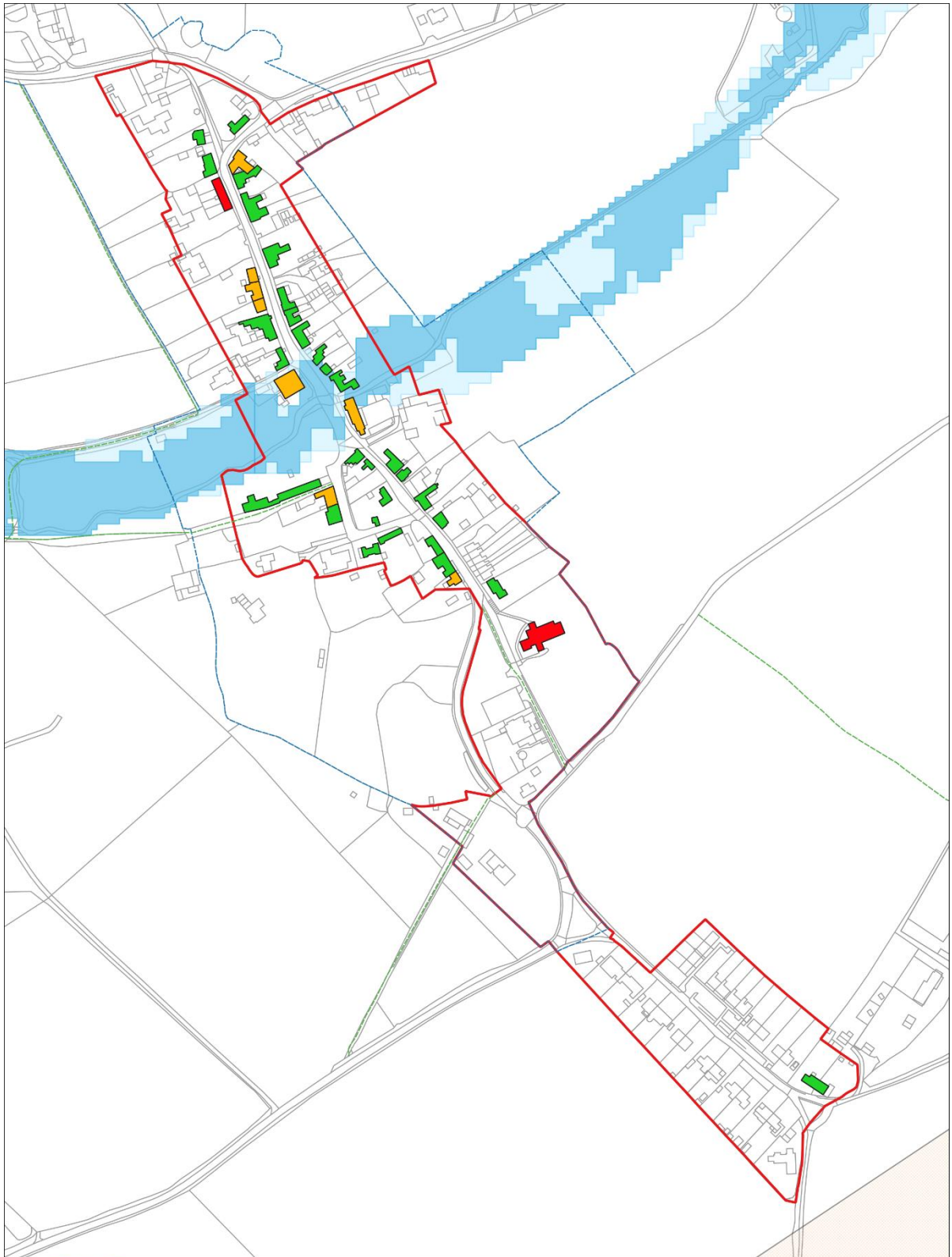


SCALE :  
1:2000

© Crown copyright and  
database rights 2023  
Ordnance Survey Licence  
number 100023274



# Kersey



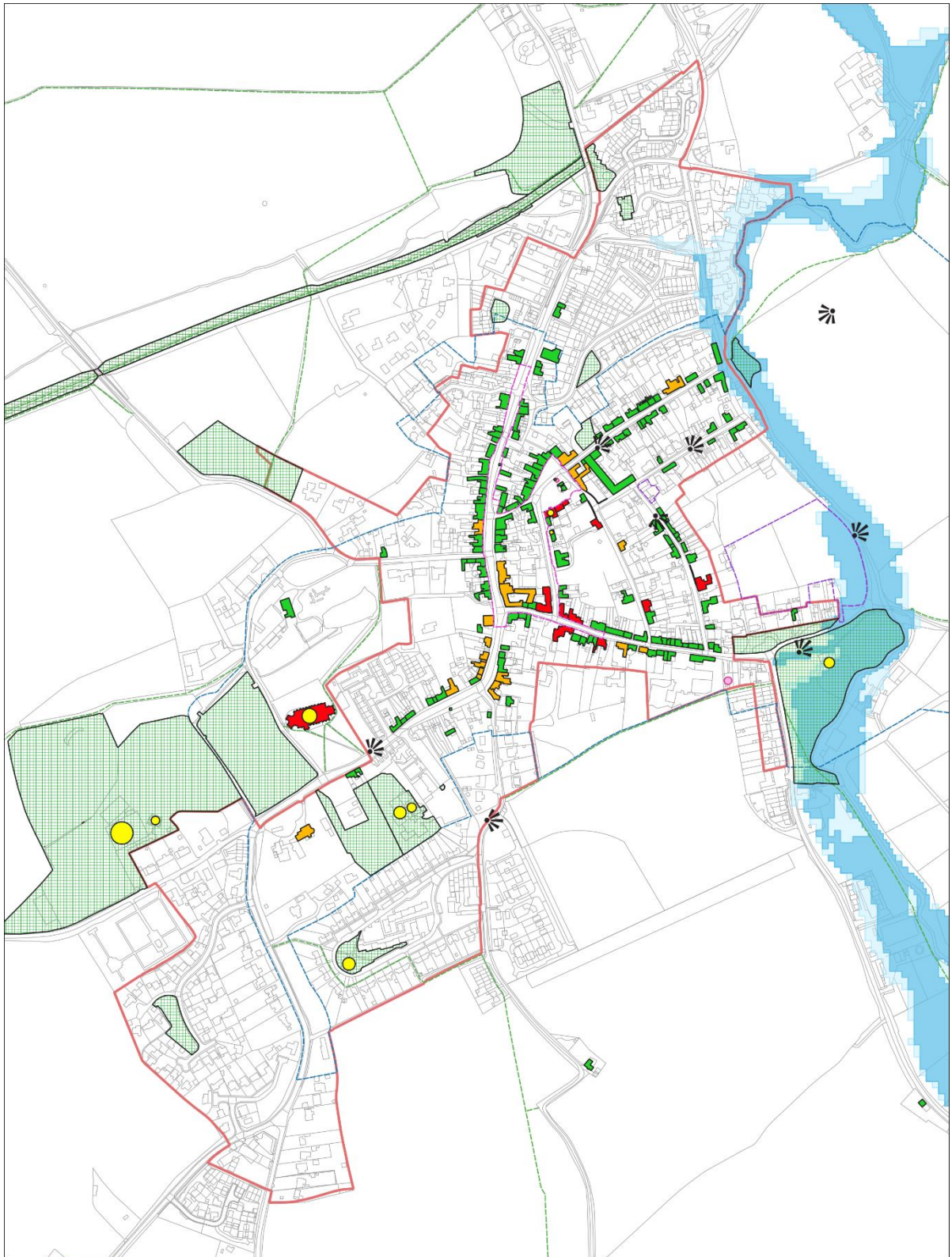
Kersey  
Babergh and Mid Suffolk District Councils



SCALE :  
1:3000

© Crown copyright and  
database rights 2023  
Ordnance Survey Licence  
number 100023274

# Lavenham



Lavenham  
Babergh and Mid Suffolk District Councils

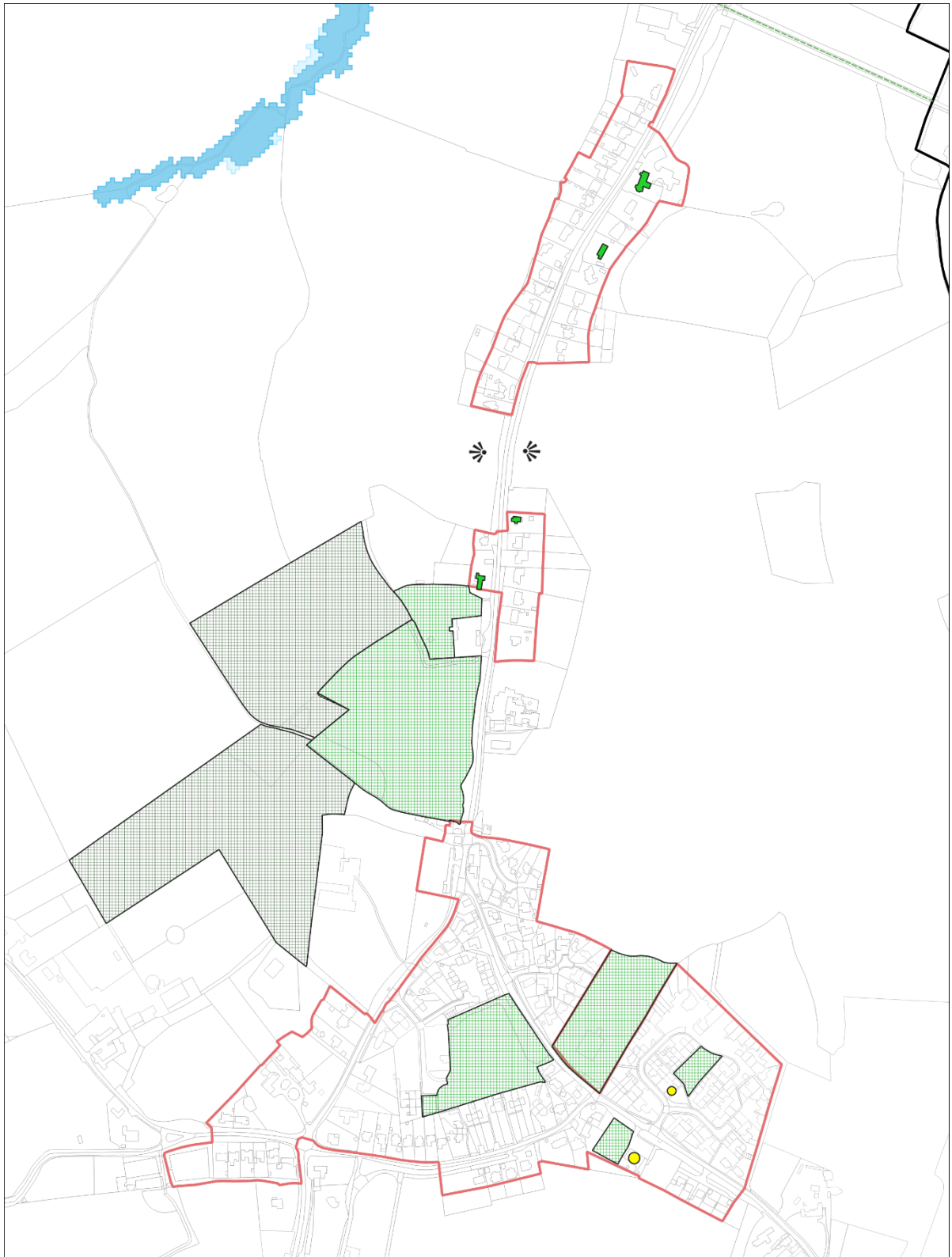


SCALE :  
1:6000

© Crown copyright and  
database rights 2023  
Ordnance Survey Licence  
number 100023274



**Lawshall (Bury Road and Lambs Lane)**  
Updated in May 2024.



Lawshall (Bury Road and Lambs Lane)  
Babergh and Mid Suffolk District Councils

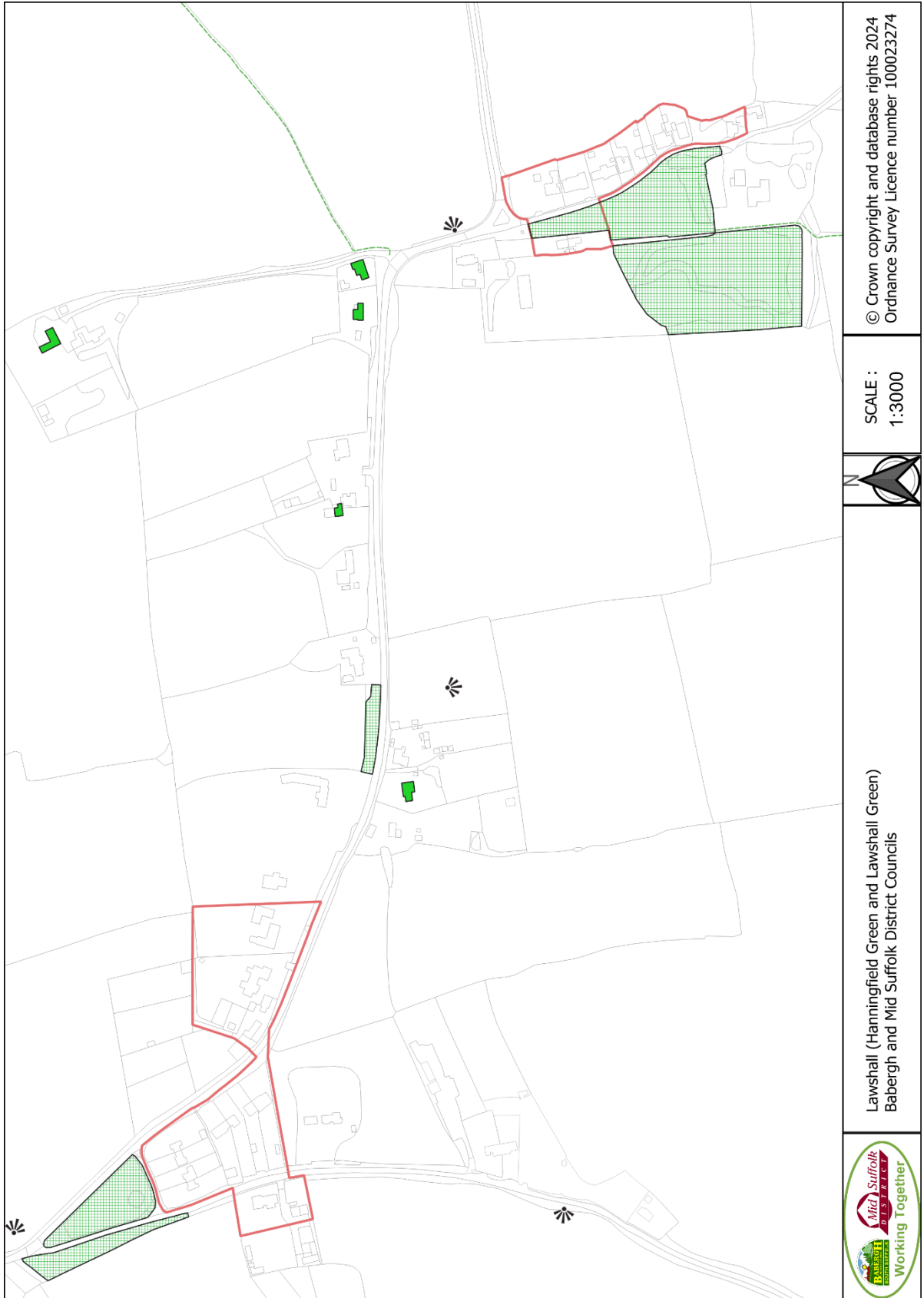


SCALE :  
1:5000

© Crown copyright and  
database rights 2024  
Ordnance Survey Licence  
number 100023274


# Lawshall (Hanningfield Green and Lawshall Green)

Updated in May 2024.



© Crown copyright and database rights 2024  
Ordnance Survey Licence number 100023274

SCALE :  
1:3000

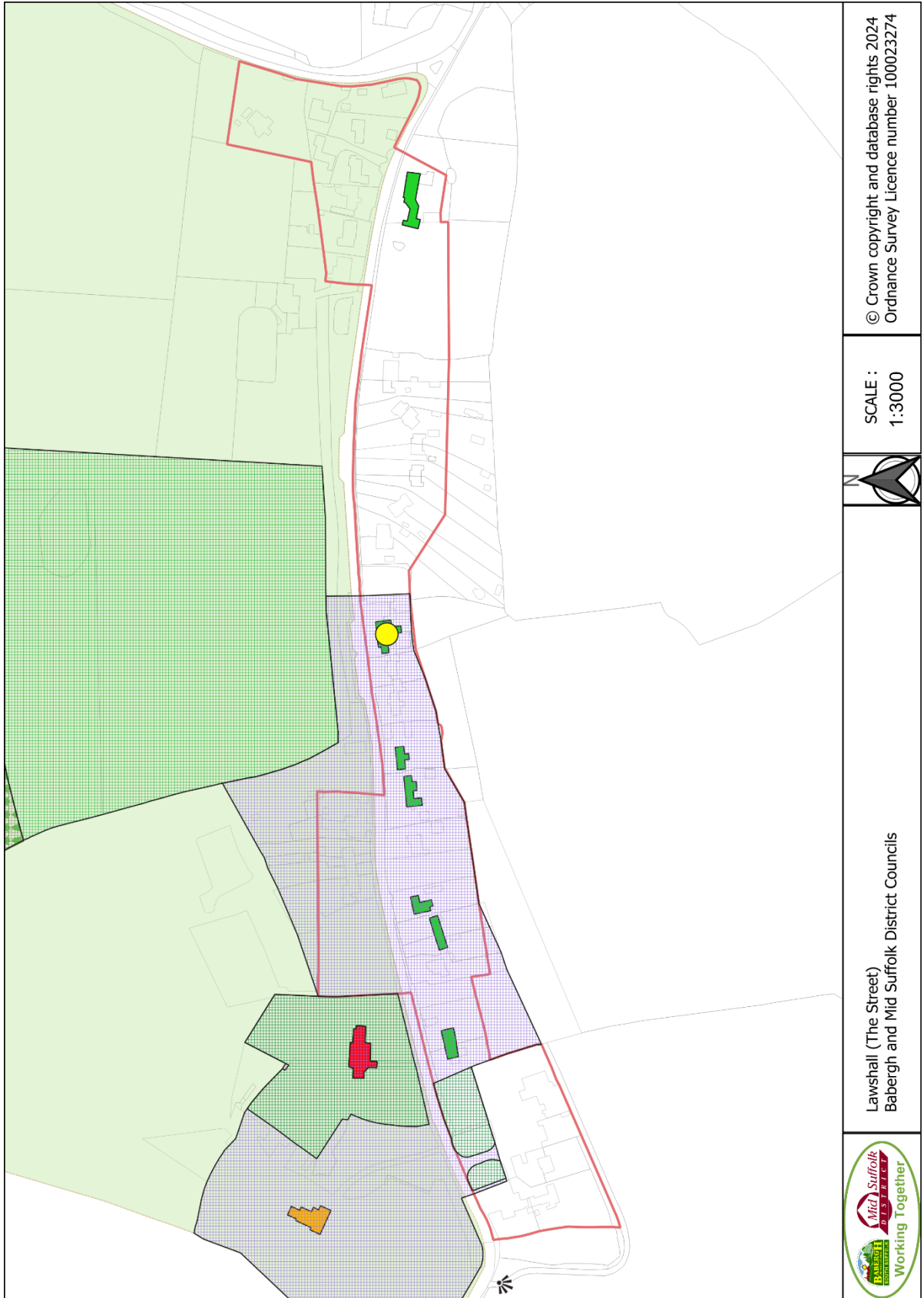


Lawshall (Hanningfield Green and Lawshall Green)  
Babergh and Mid Suffolk District Councils





**Lawshall (Street)**  
Updated in May 2024.



© Crown copyright and database rights 2024  
Ordnance Survey Licence number 100023274

SCALE :  
1:3000



Lawshall (The Street)  
Babergh and Mid Suffolk District Councils

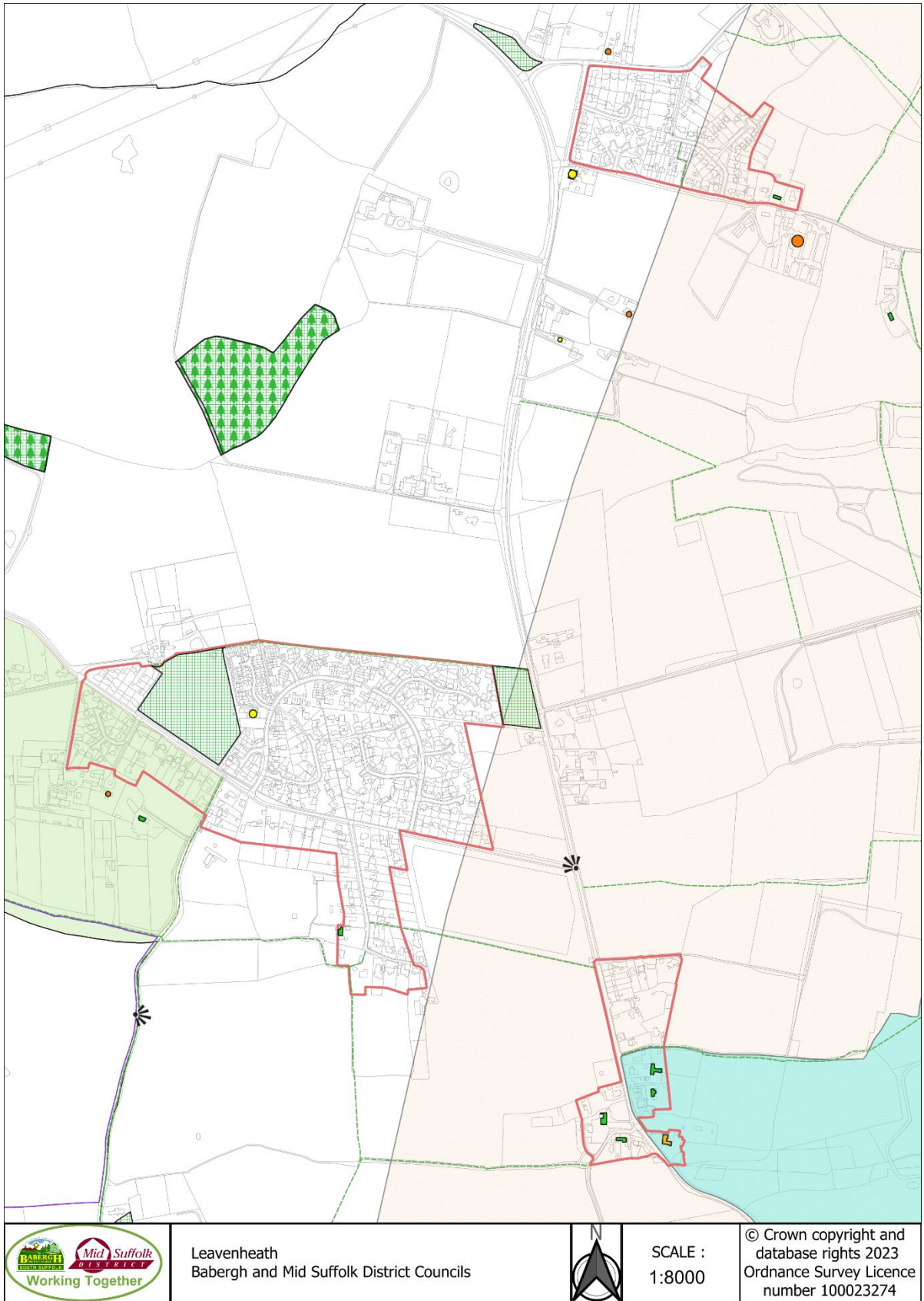


# Layham (Upper)

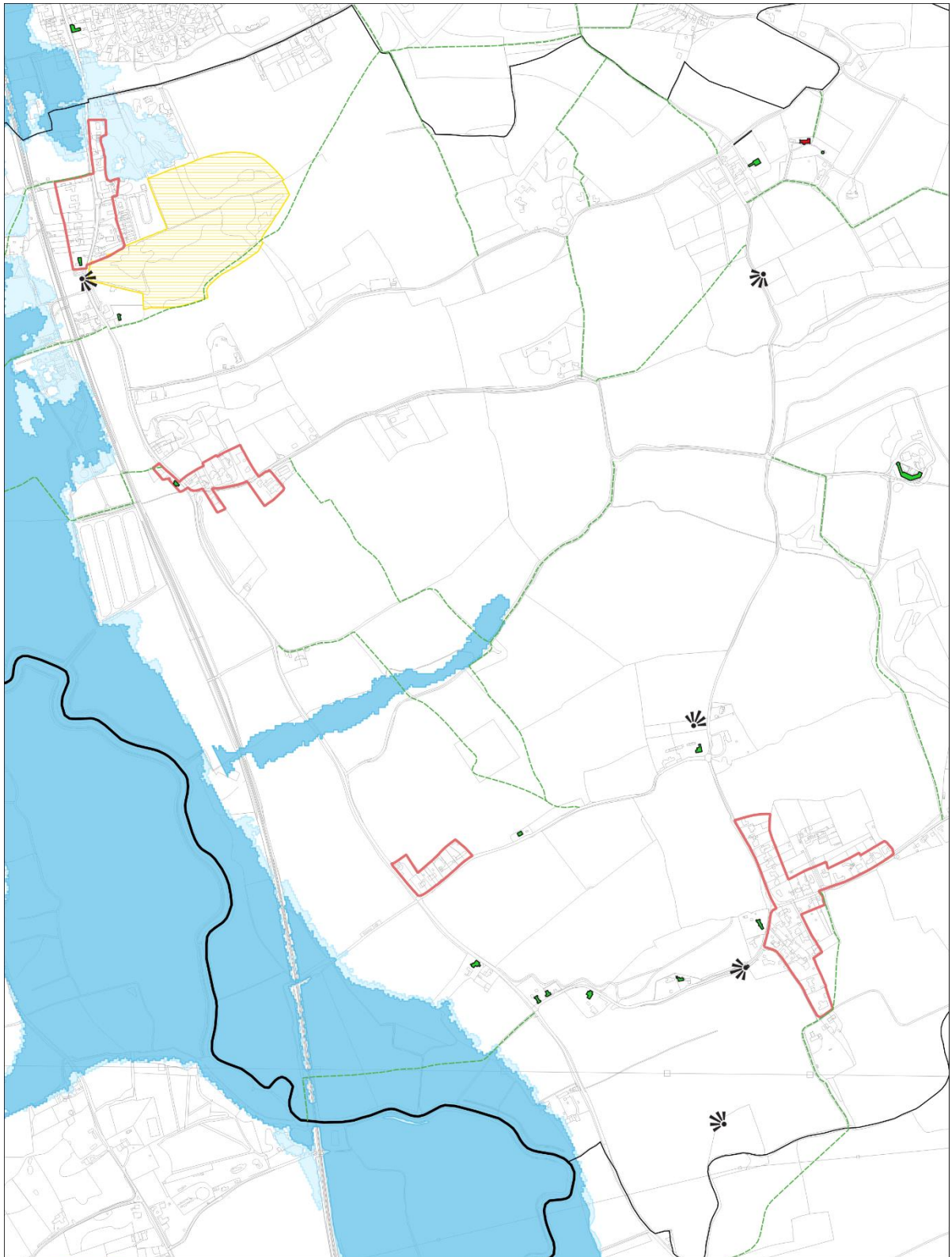




# Leavenheath



# Little Cornard



Little Cornard  
Babergh and Mid Suffolk District Councils

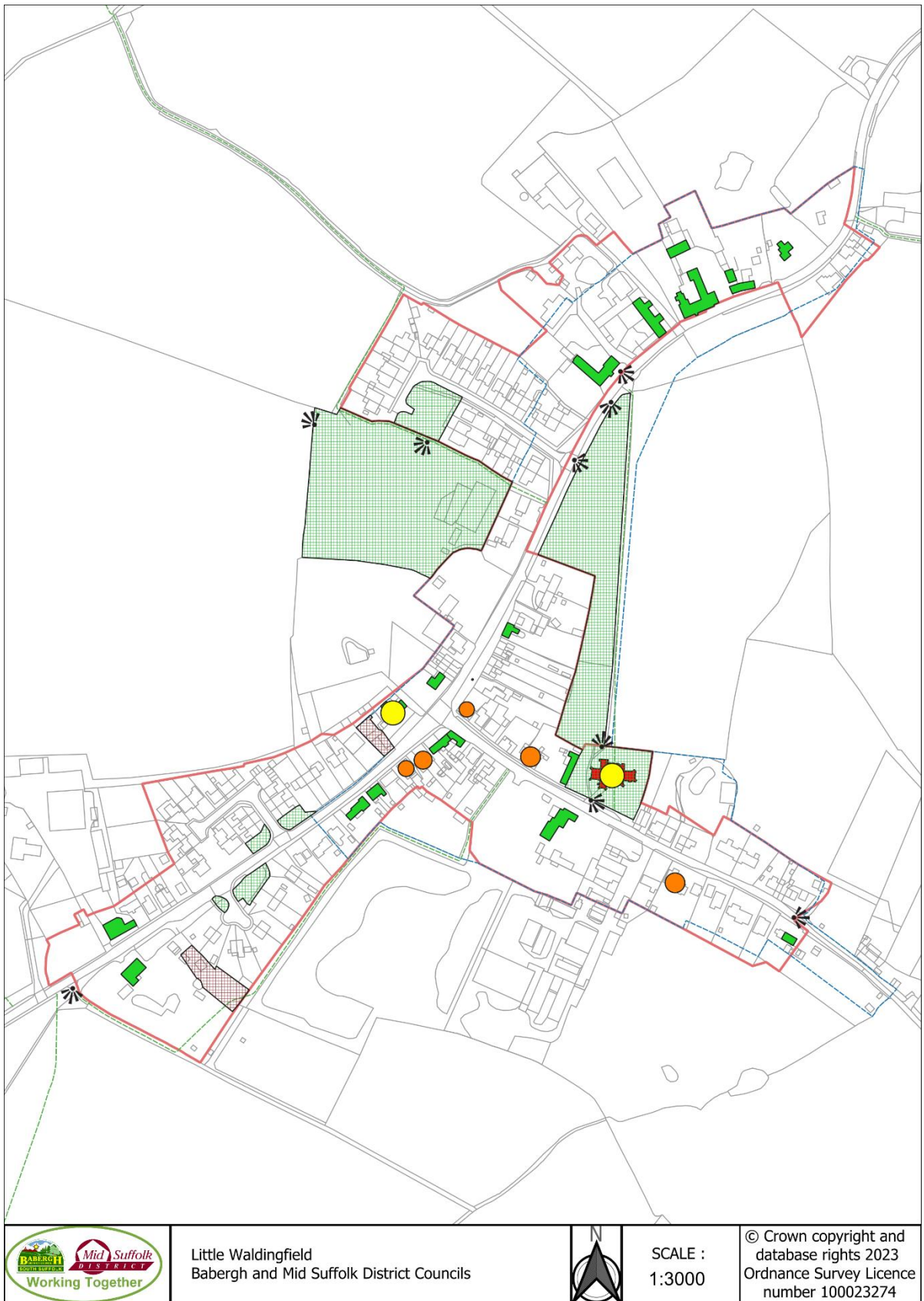


SCALE :  
1:10000

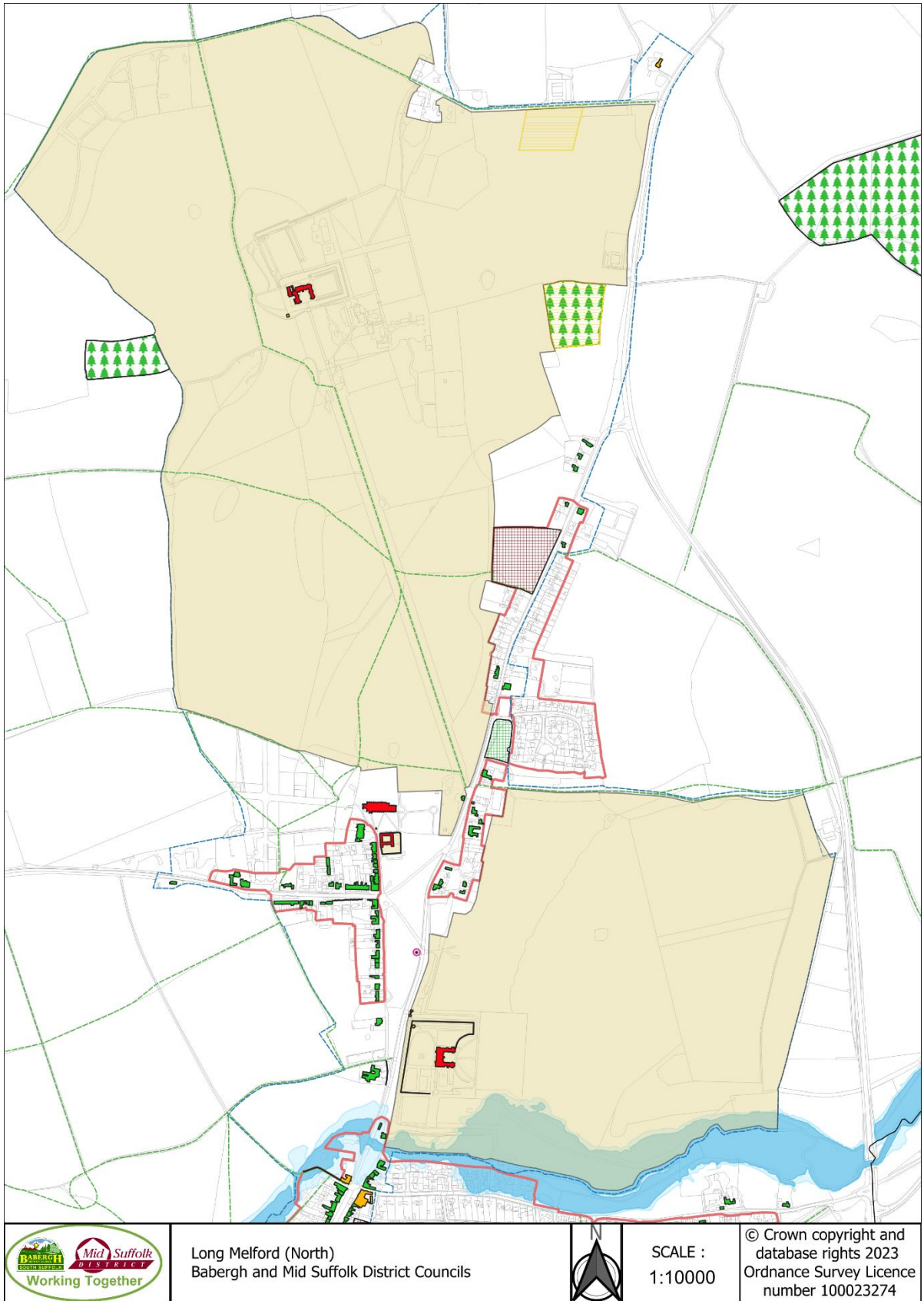
© Crown copyright and  
database rights 2023  
Ordnance Survey Licence  
number 100023274



# Little Waldingfield

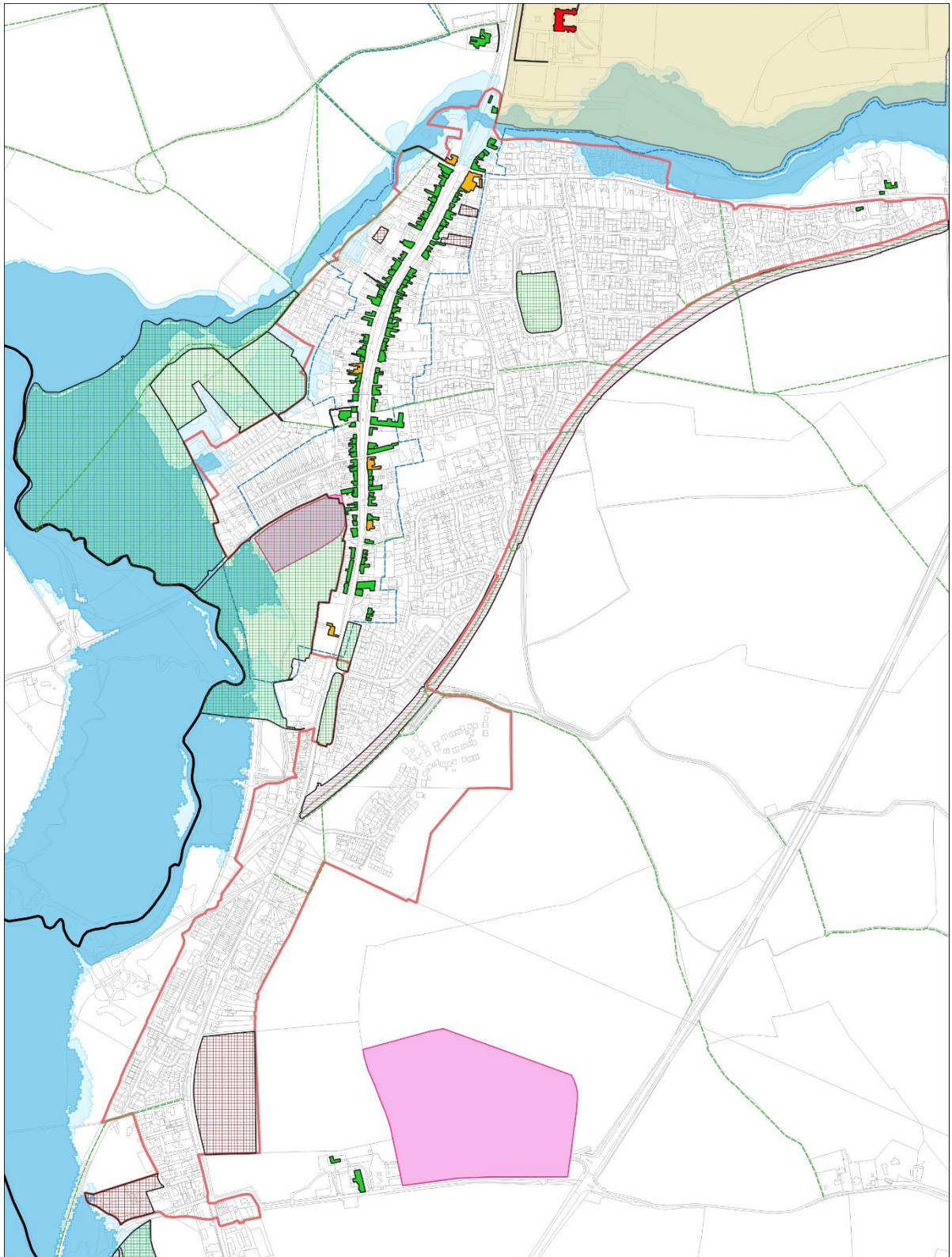


# Long Melford (North)





# Long Melford (South)



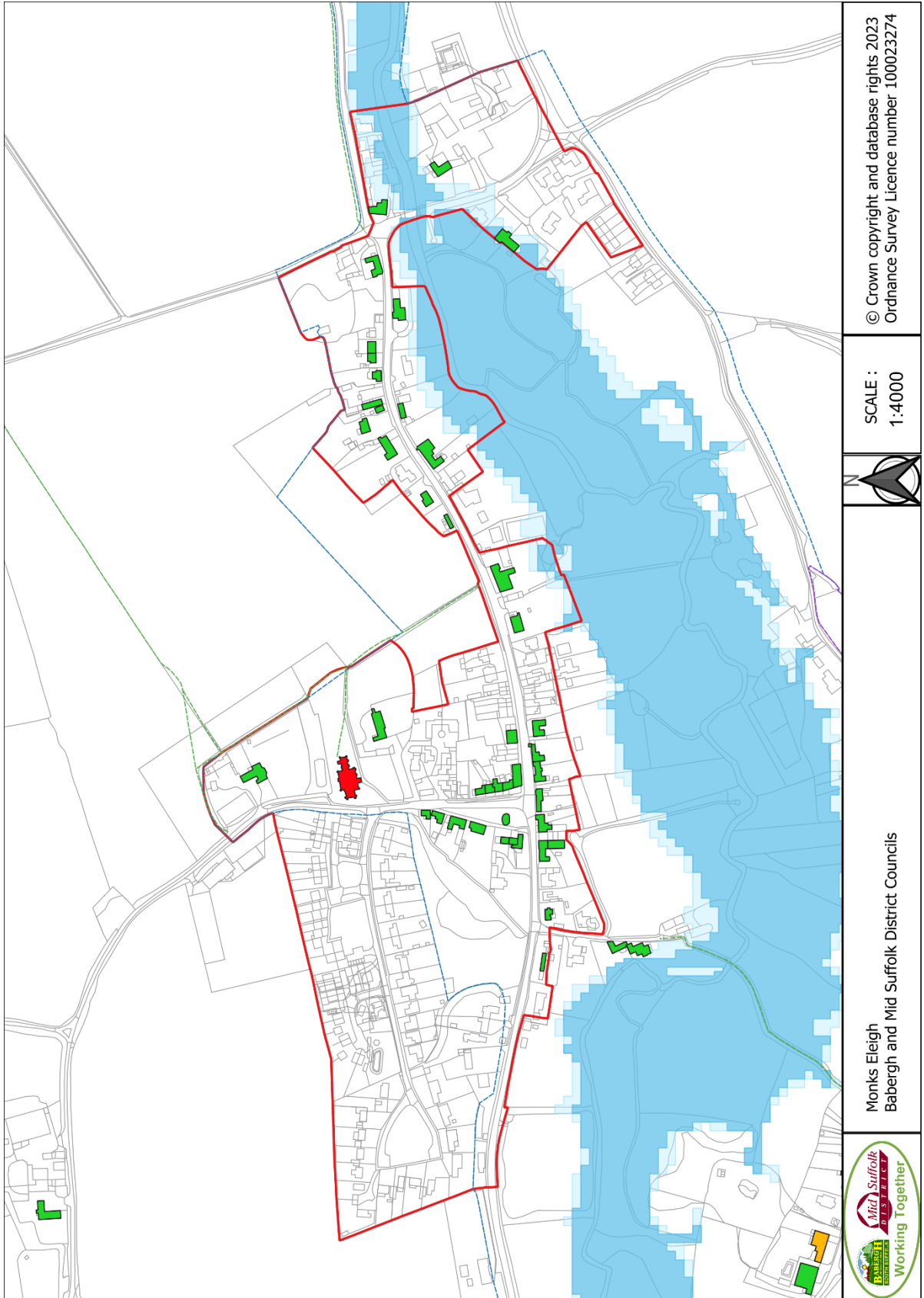
Long Melford (South)  
Babergh and Mid Suffolk District Councils



SCALE :  
1:9000

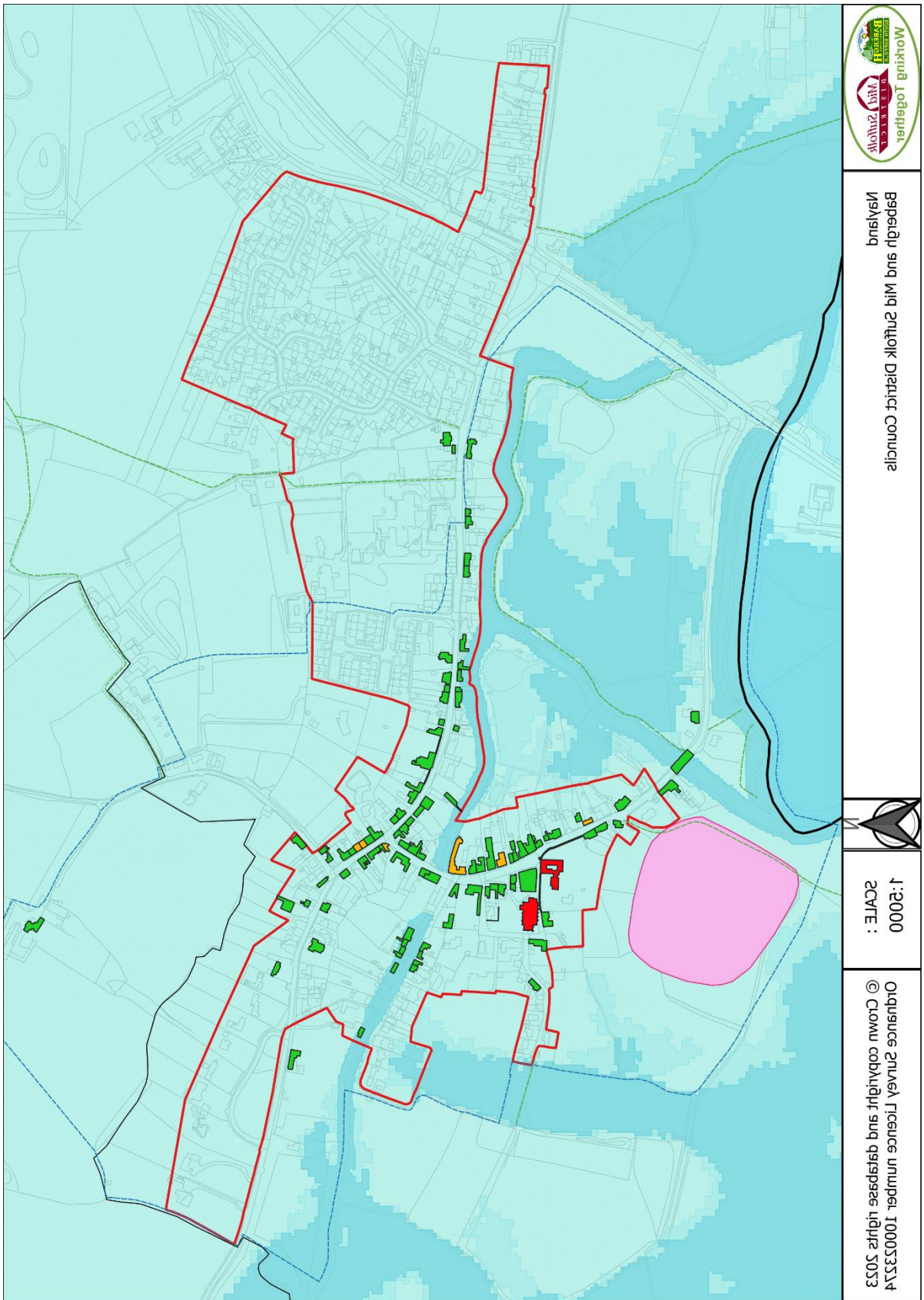
© Crown copyright and  
database rights 2023  
Ordnance Survey Licence  
number 100023274

# Monks Eleigh

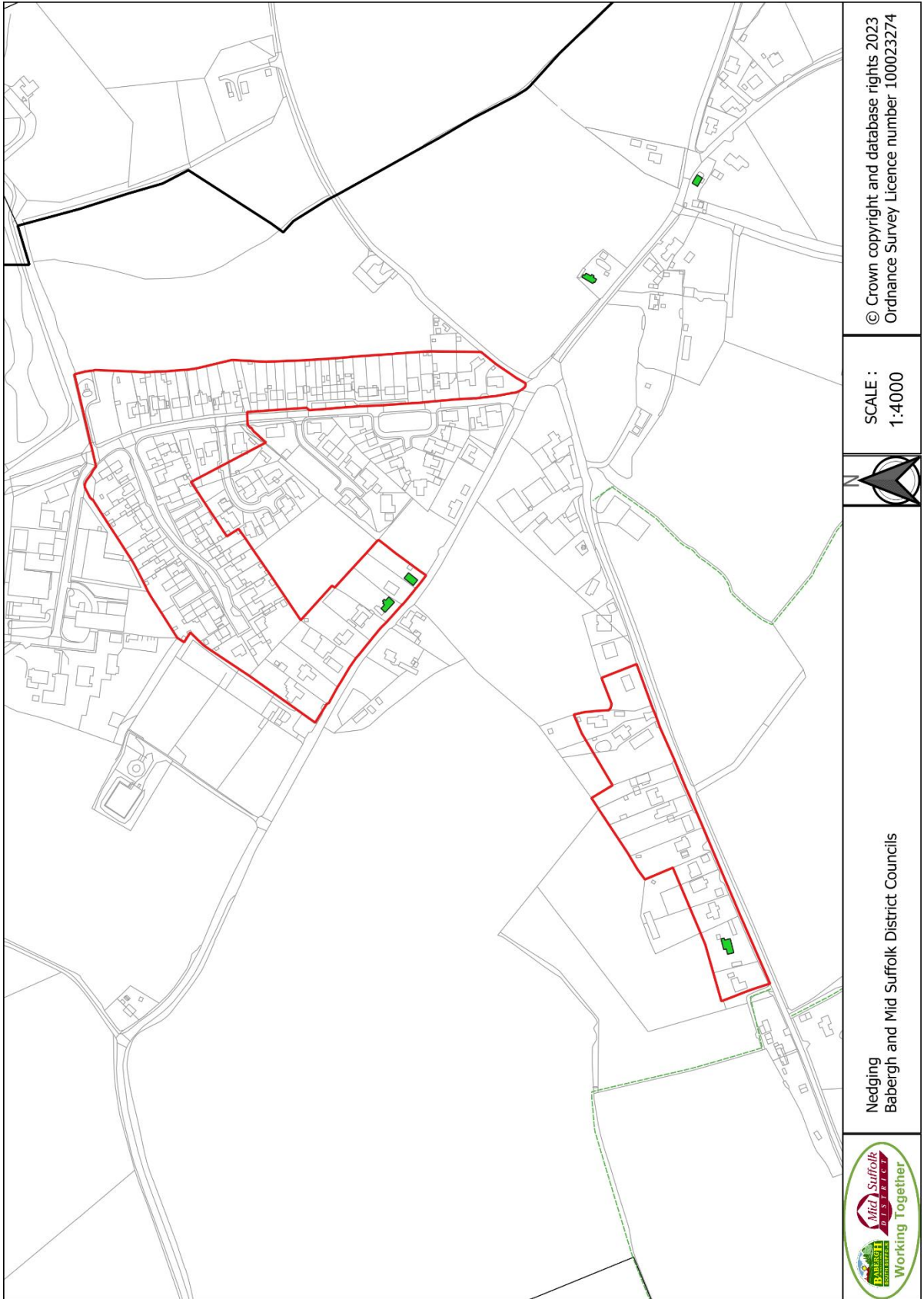




# Nayland



# Nedging



SCALE :  
1:4000

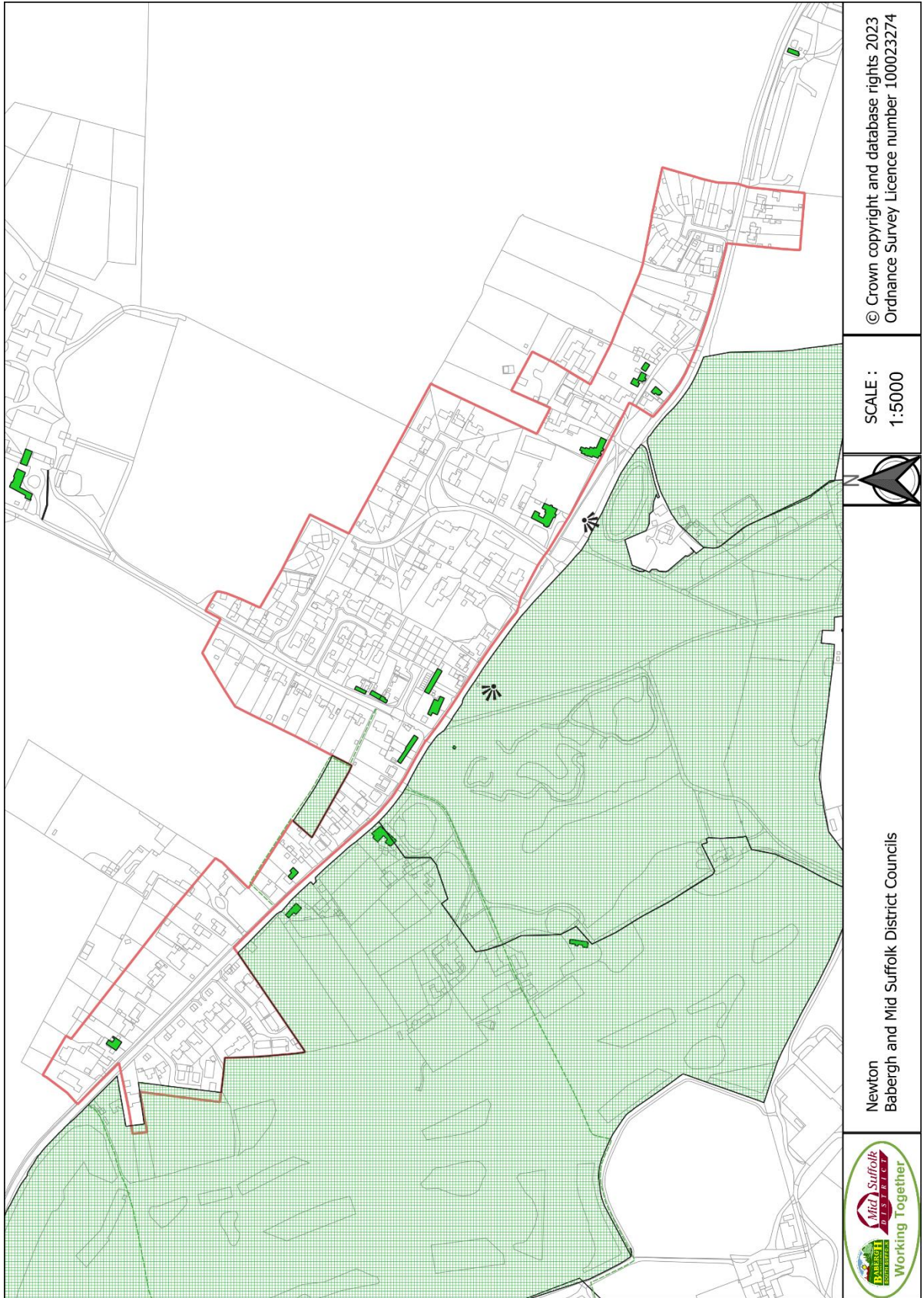
© Crown copyright and database rights 2023  
Ordnance Survey Licence number 100023274

Nedging  
Babergh and Mid Suffolk District Councils





# Newton



© Crown copyright and database rights 2023  
Ordnance Survey Licence number 100023274

SCALE :  
1:5000

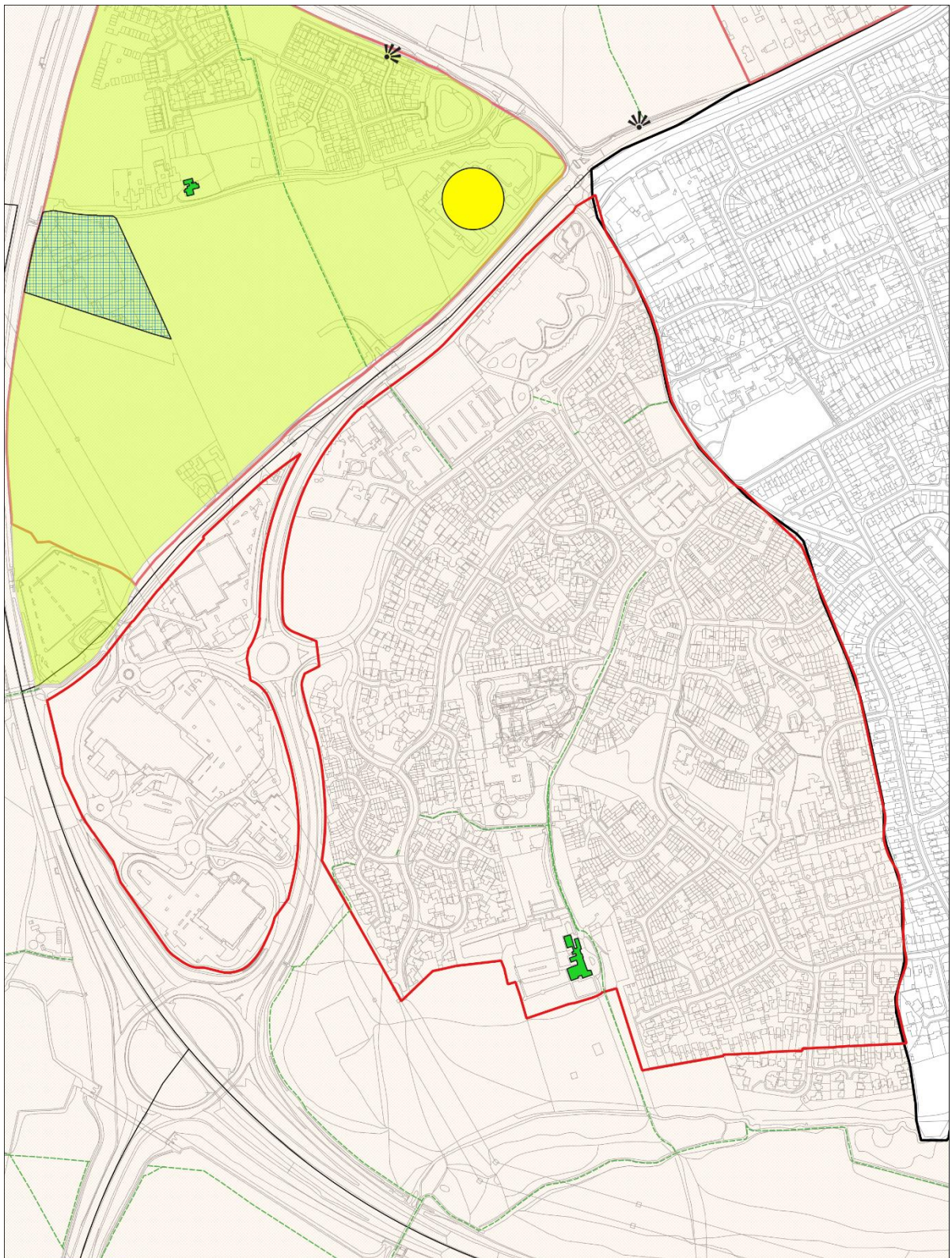


Newton  
Babergh and Mid Suffolk District Councils





# Pinewood



Pinewood  
Babergh and Mid Suffolk District Councils

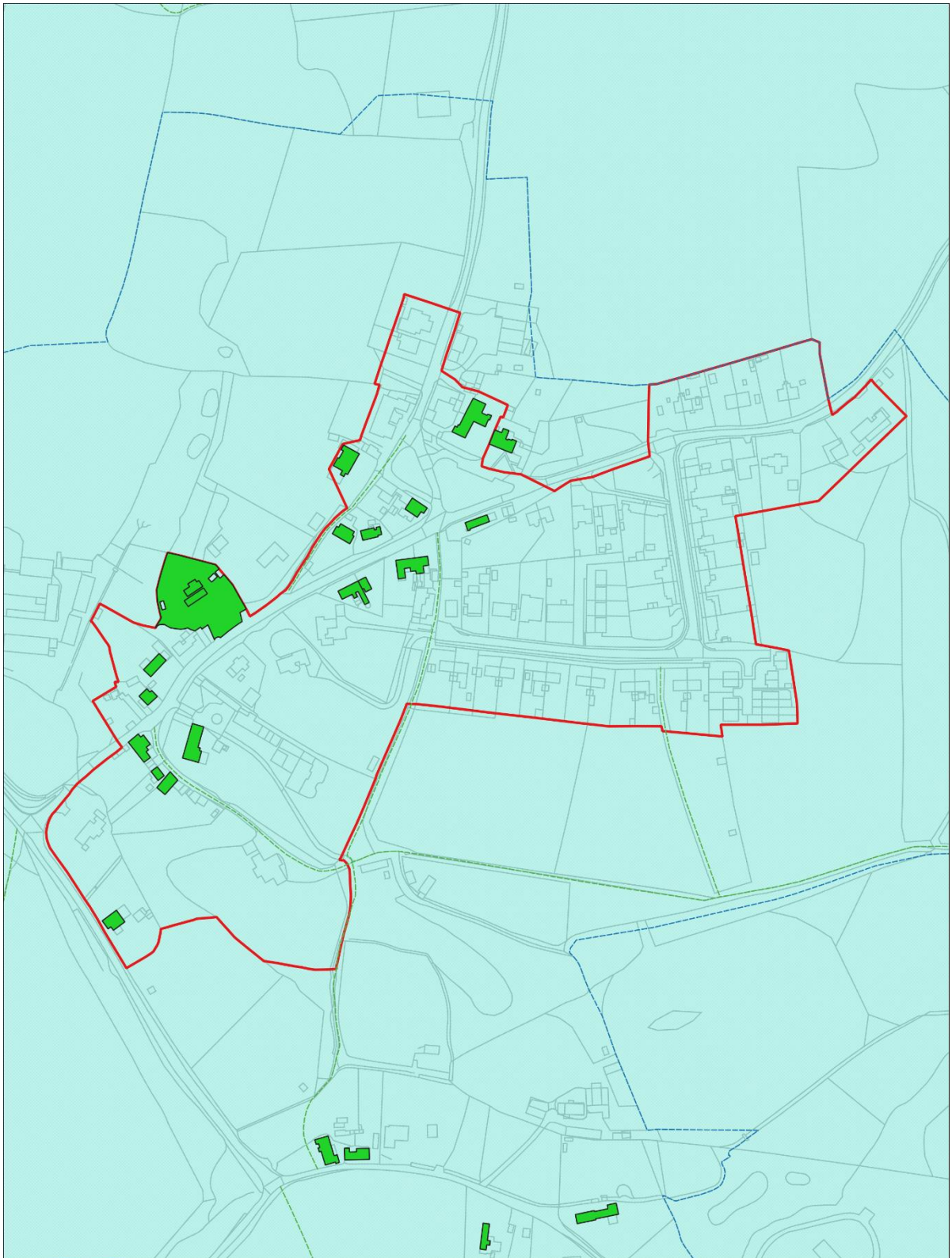


SCALE :  
1:6000

© Crown copyright and  
database rights 2023  
Ordnance Survey Licence  
number 100023274



# Polstead (Church)



Polstead (Church)  
Babergh and Mid Suffolk District Councils

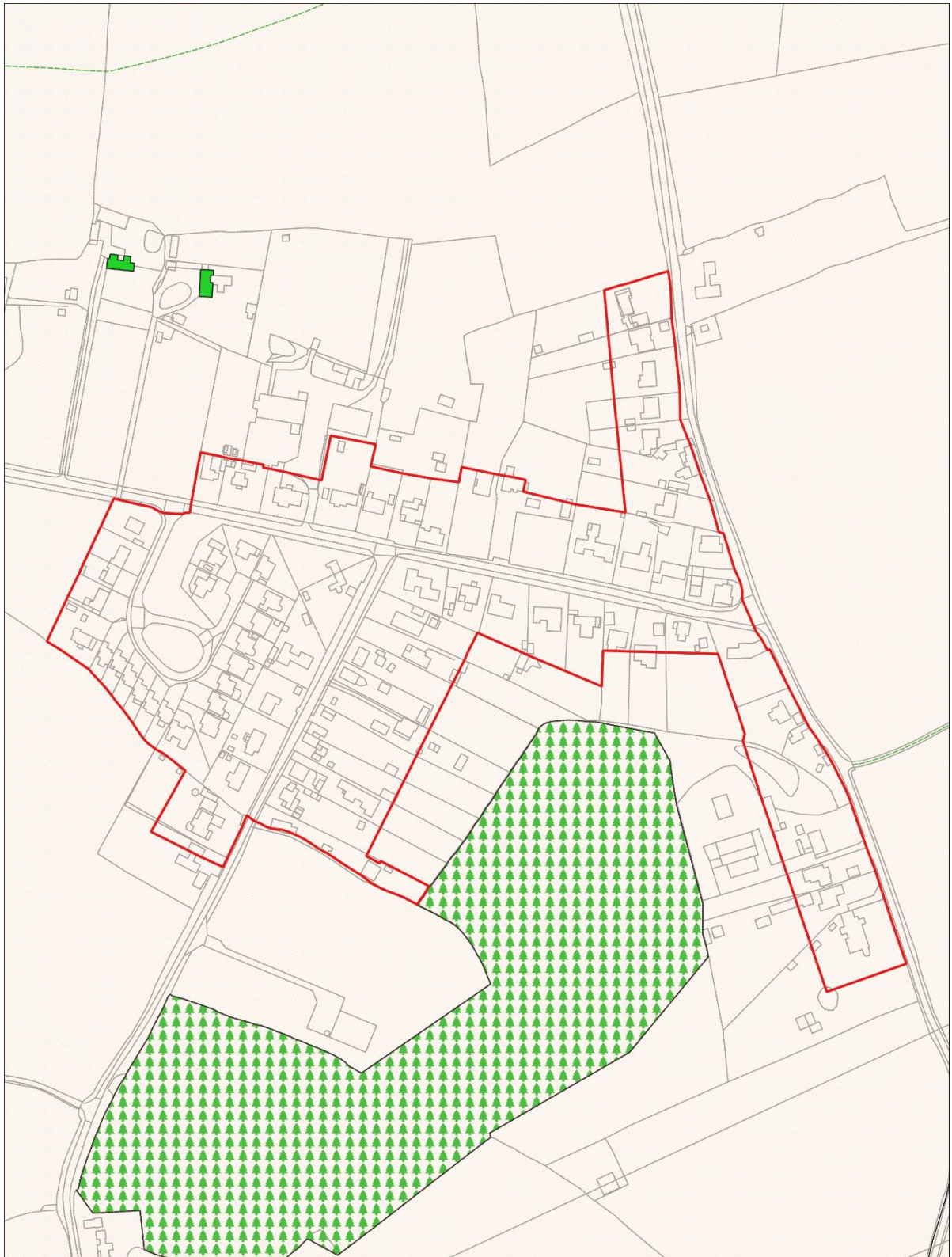


SCALE :  
1:3000

© Crown copyright and  
database rights 2023  
Ordnance Survey Licence  
number 100023274



# Polstead (Heath)



Polstead Heath  
Babergh and Mid Suffolk District Councils

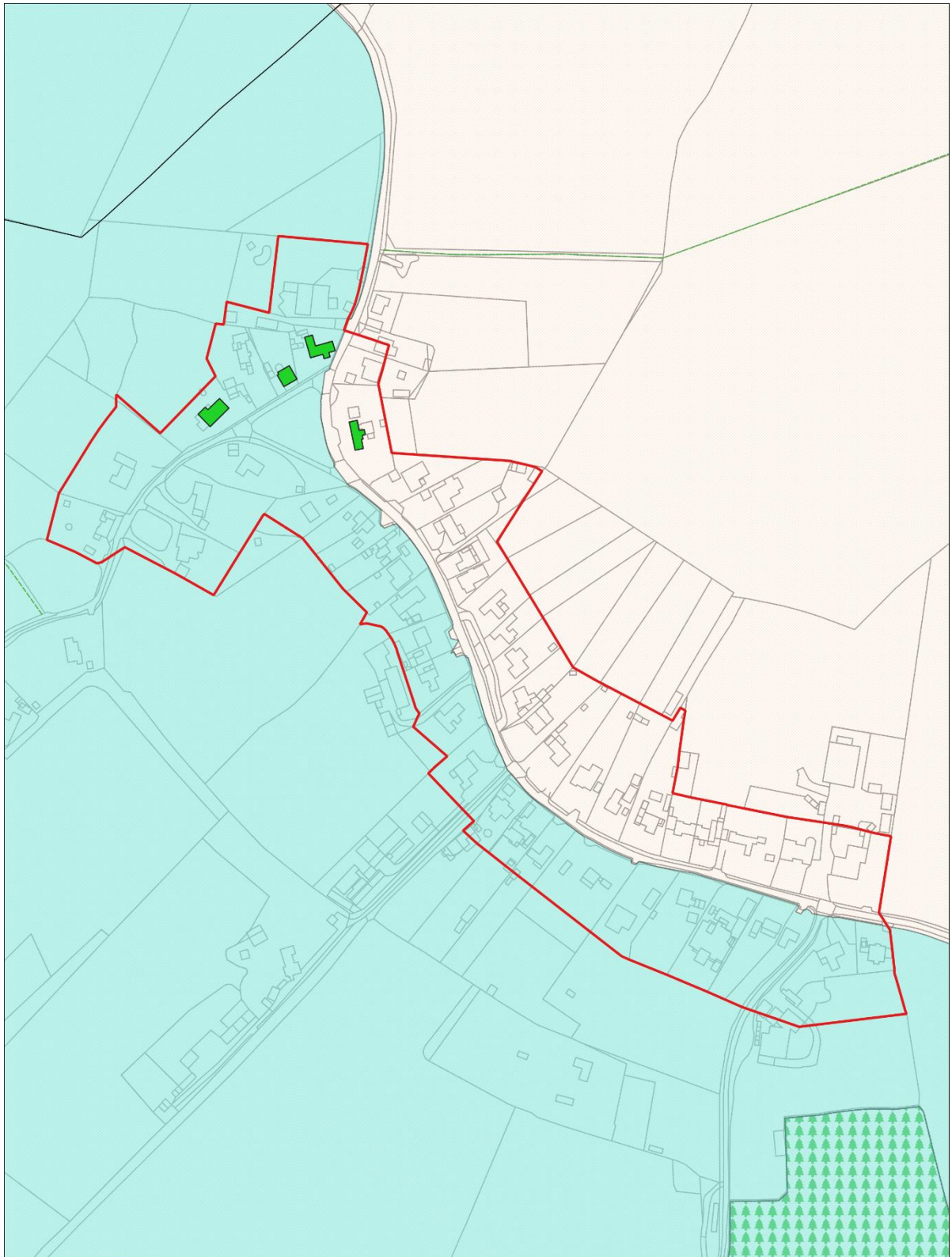


SCALE :  
1:3000

© Crown copyright and  
database rights 2023  
Ordnance Survey Licence  
number 100023274



# Polstead (Whitestreet Green)



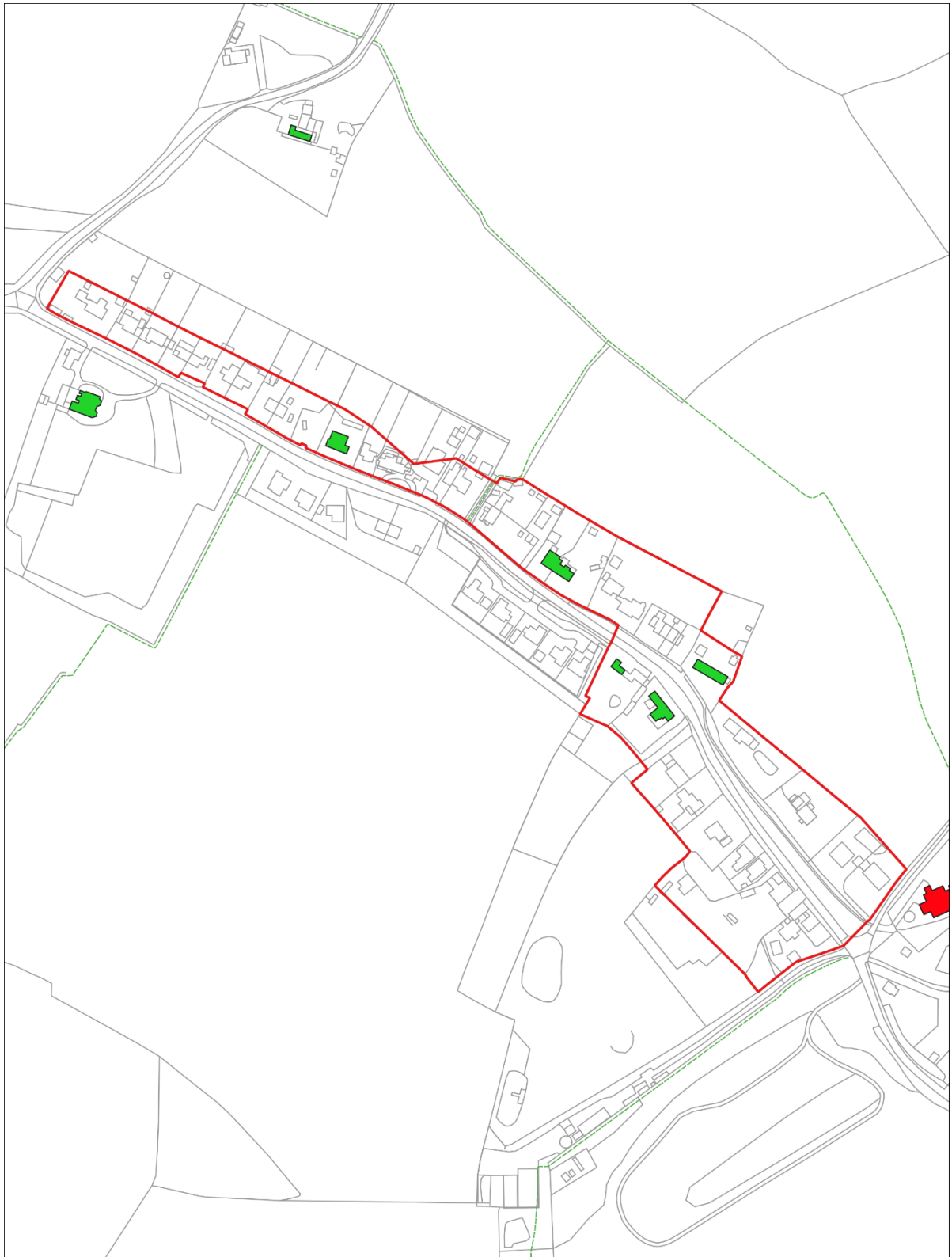
Polstead (Whitestreet Green)  
Babergh and Mid Suffolk District Councils



SCALE :  
1:3000

© Crown copyright and  
database rights 2023  
Ordnance Survey Licence  
number 100023274

# Preston St Mary



Preston St Mary  
Babergh and Mid Suffolk District Councils

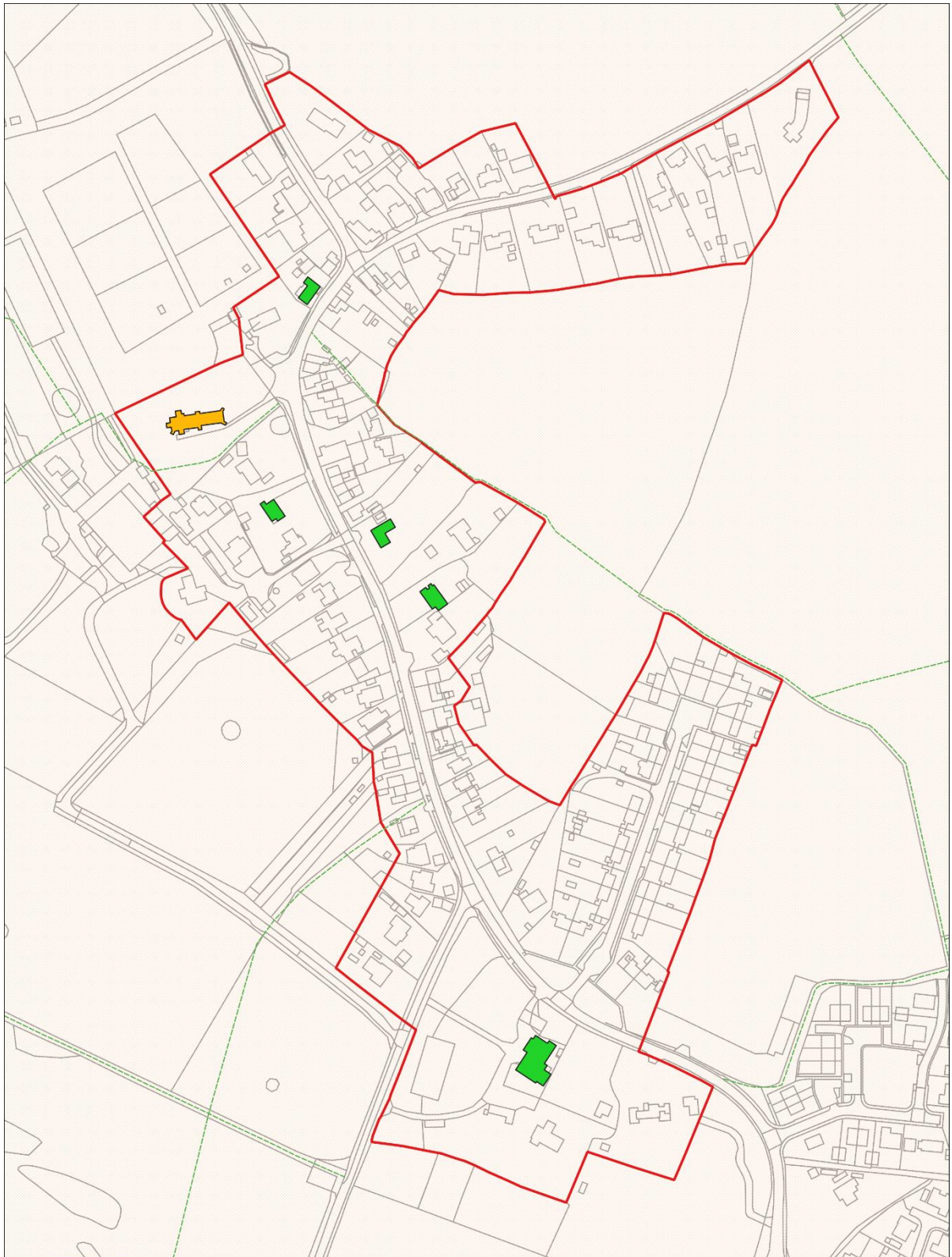


SCALE :  
1:3000

© Crown copyright and  
database rights 2023  
Ordnance Survey Licence  
number 100023274



# Raydon



Raydon  
Babergh and Mid Suffolk District Councils

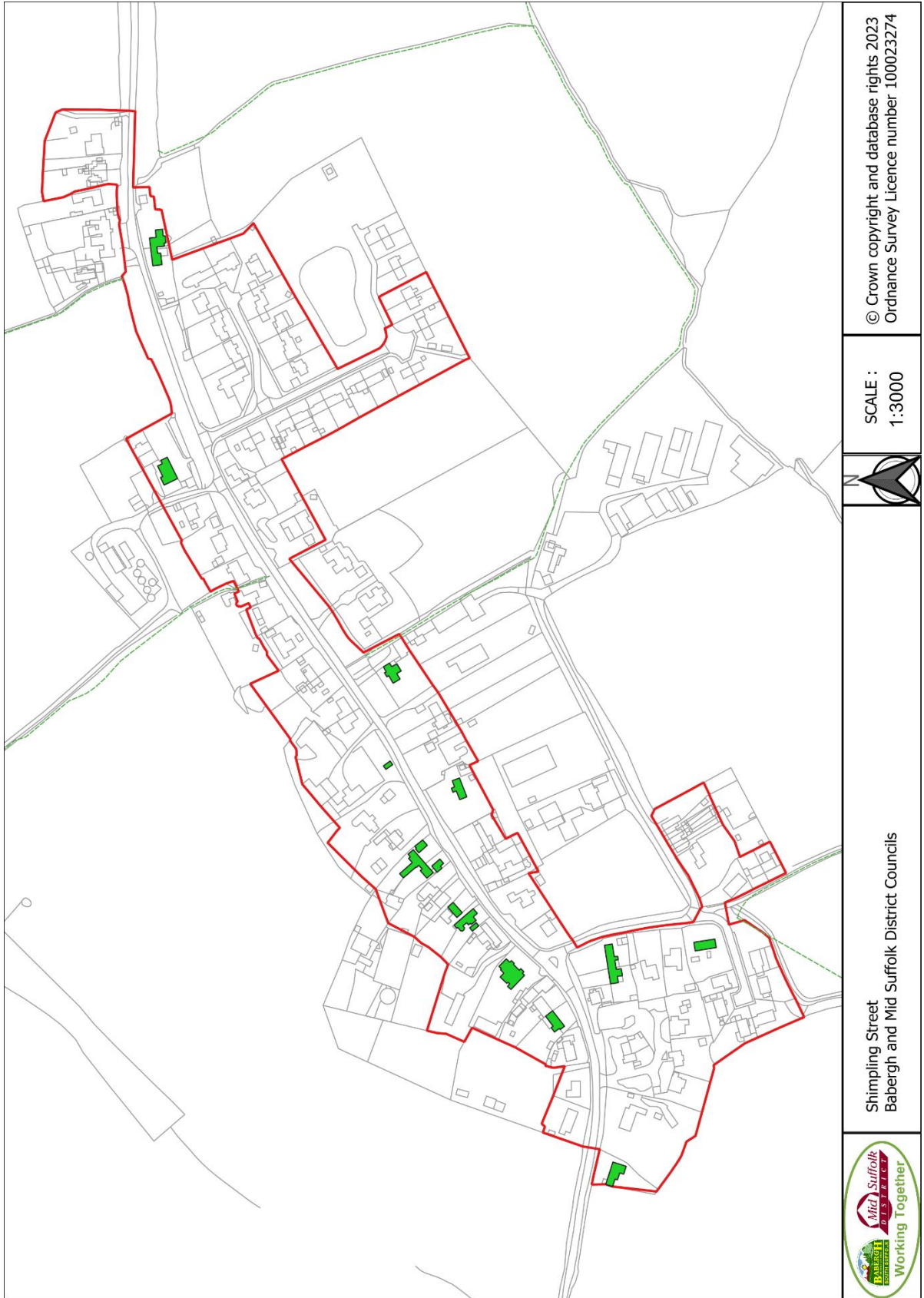


SCALE :  
1:3000

© Crown copyright and  
database rights 2023  
Ordnance Survey Licence  
number 100023274



# Shimpling Street



© Crown copyright and database rights 2023  
Ordnance Survey Licence number 100023274

SCALE :  
1:3000

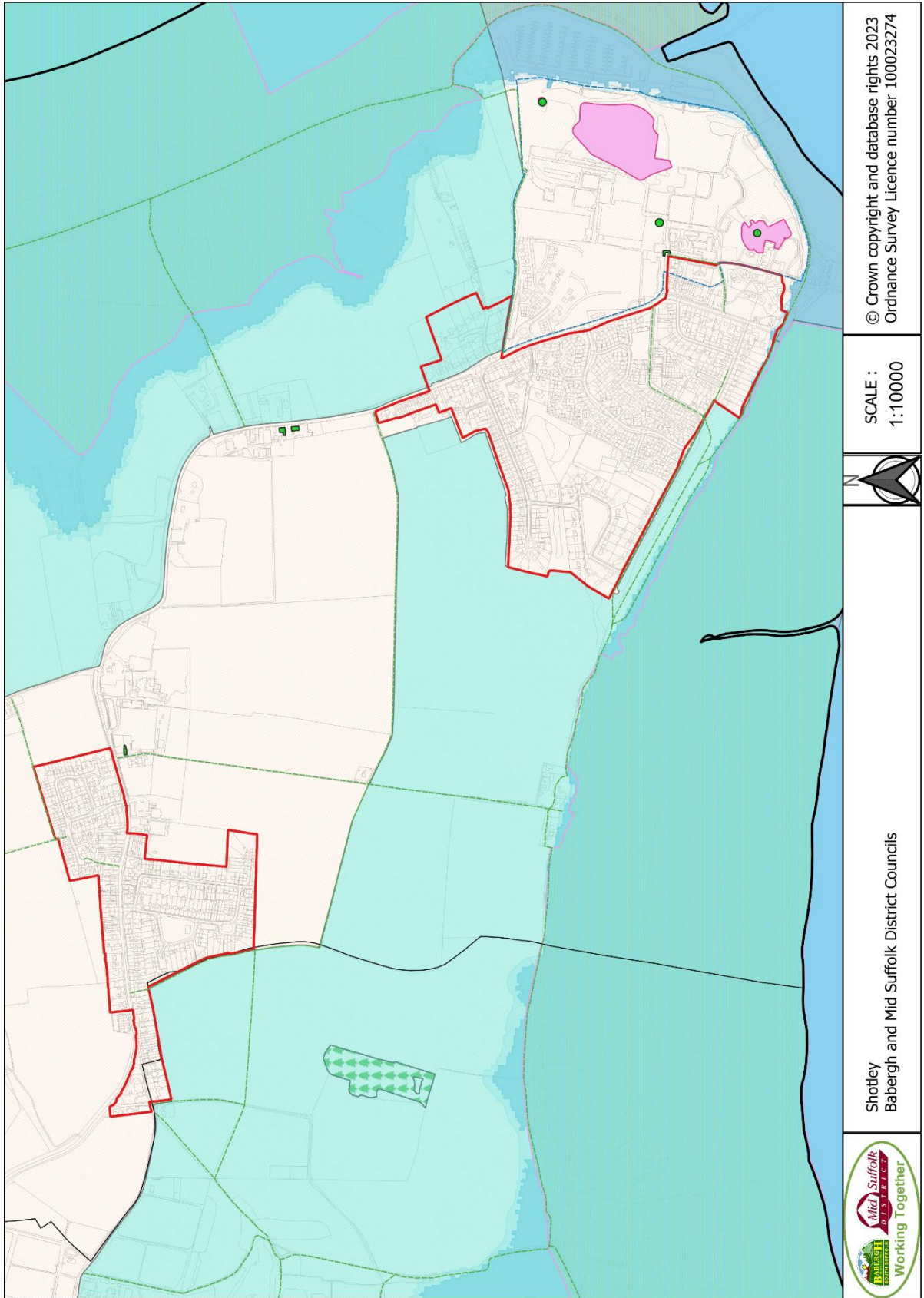


Shimpling Street  
Babergh and Mid Suffolk District Councils





# Shotley



© Crown copyright and database rights 2023  
Ordnance Survey Licence number 100023274

SCALE :  
1:10000

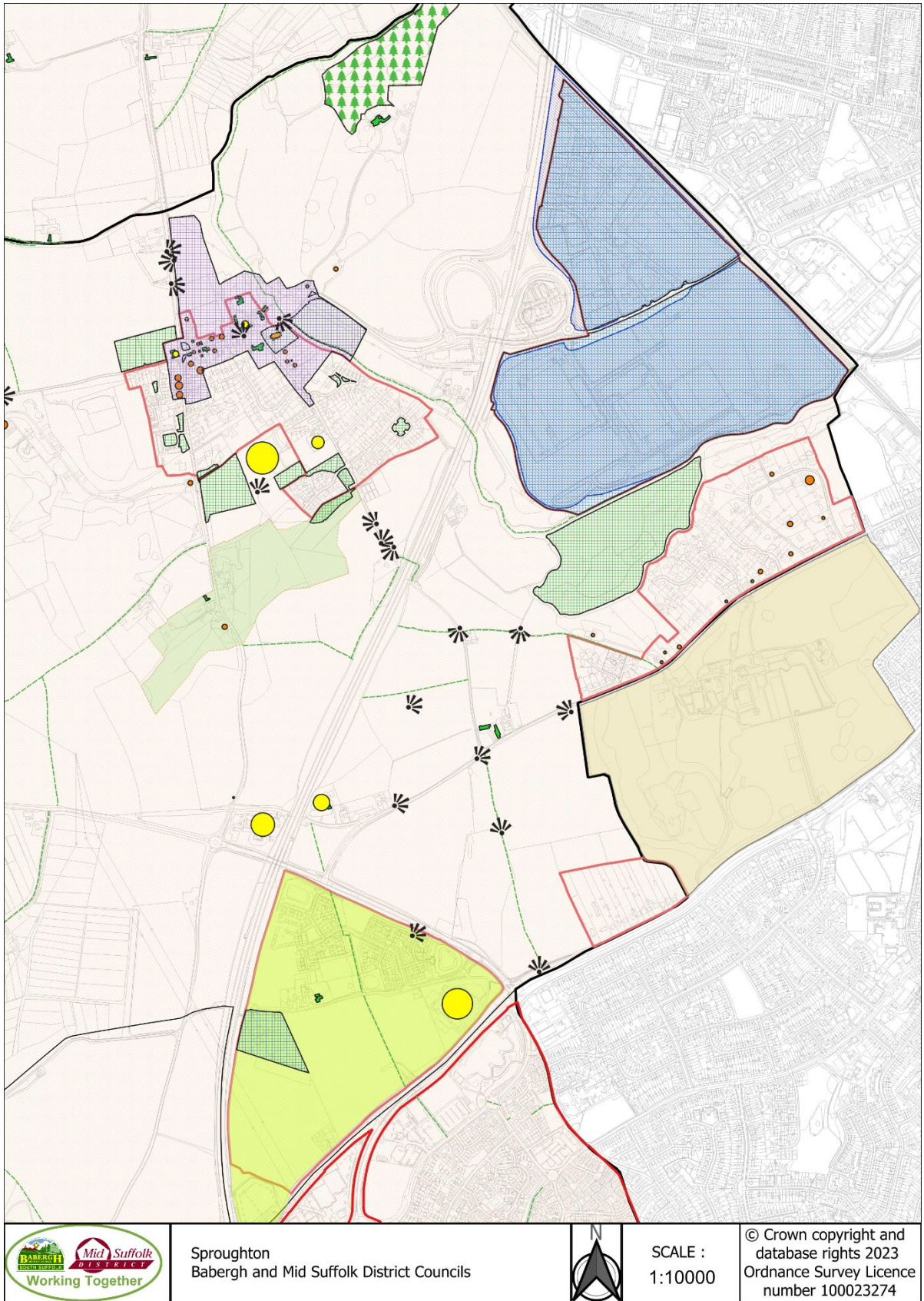


Shotley  
Babergh and Mid Suffolk District Councils



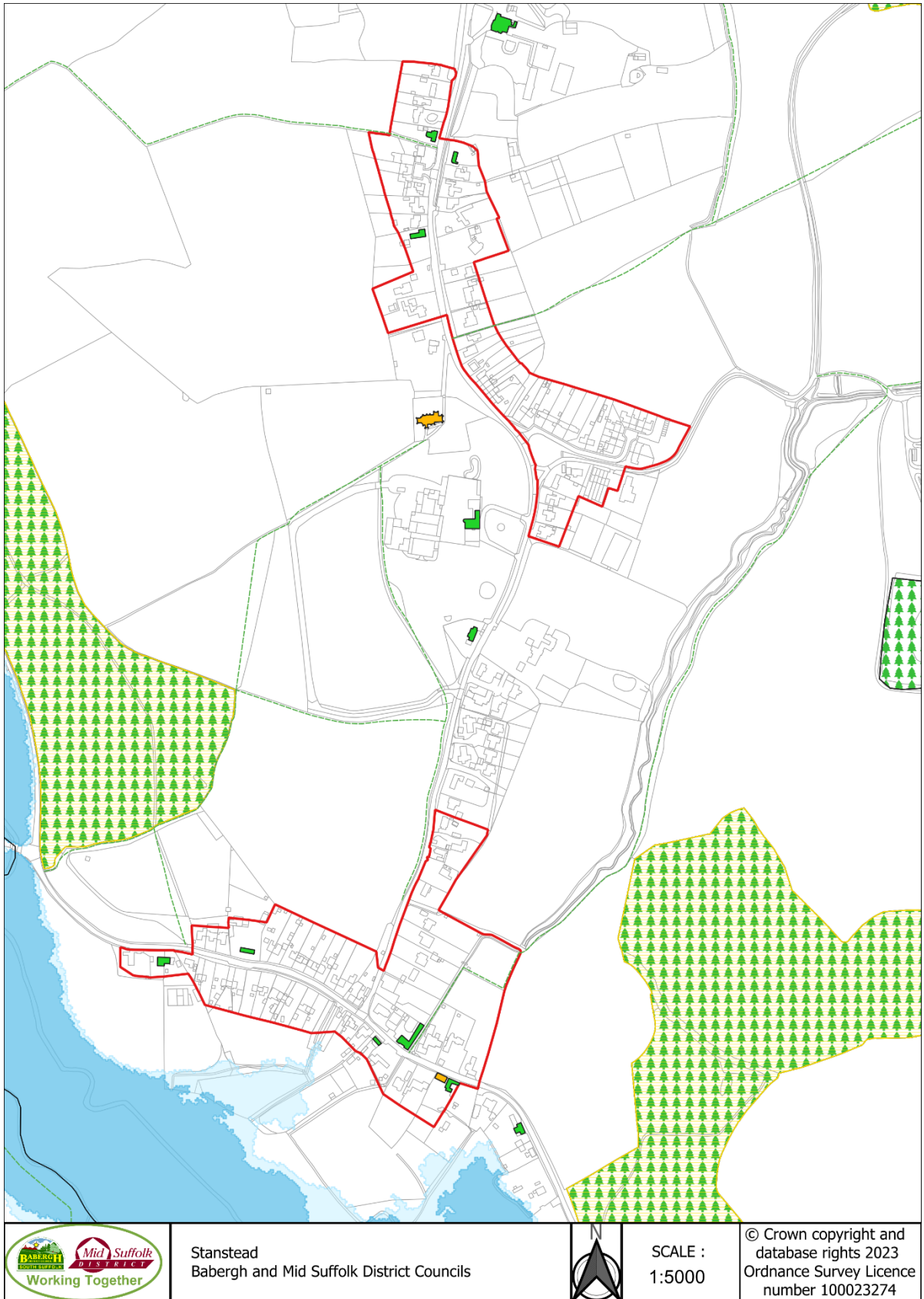


# Sproughton

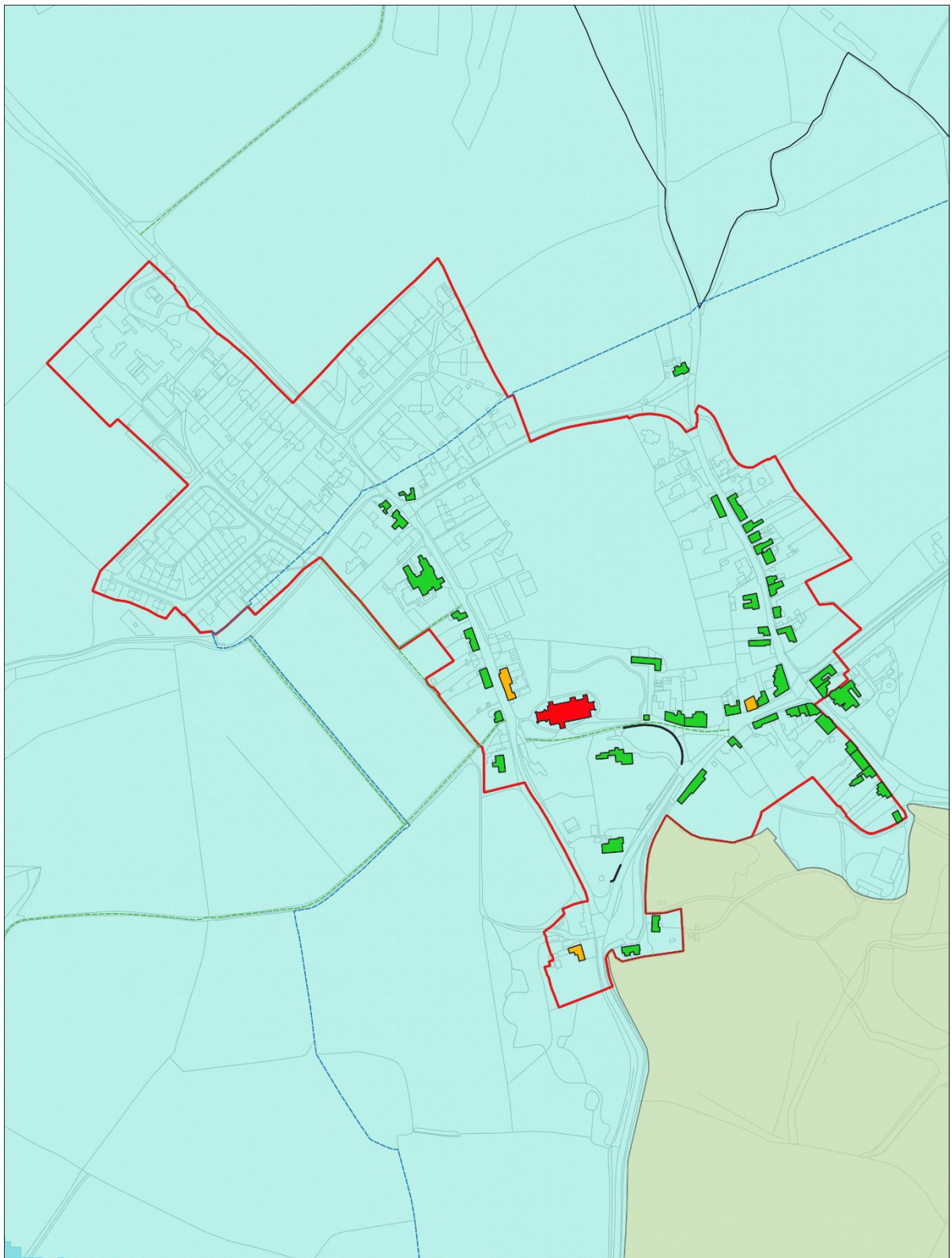




# Stanstead



# Stoke By Nayland



Stoke By Nayland  
Babergh and Mid Suffolk District Councils

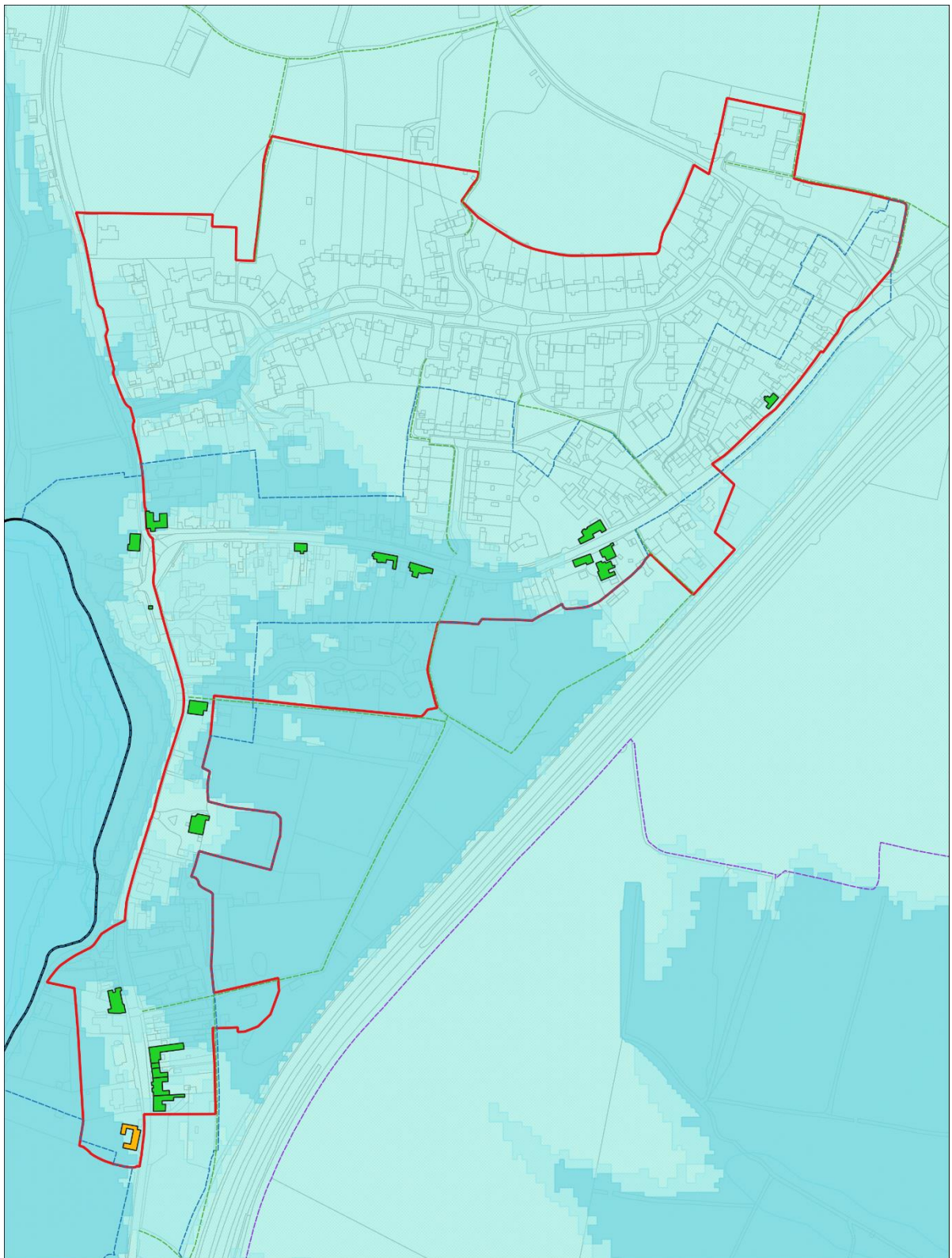


SCALE :  
1:4000

© Crown copyright and  
database rights 2023  
Ordnance Survey Licence  
number 100023274



# Stratford St Mary



Stratford St Mary  
Babergh and Mid Suffolk District Councils

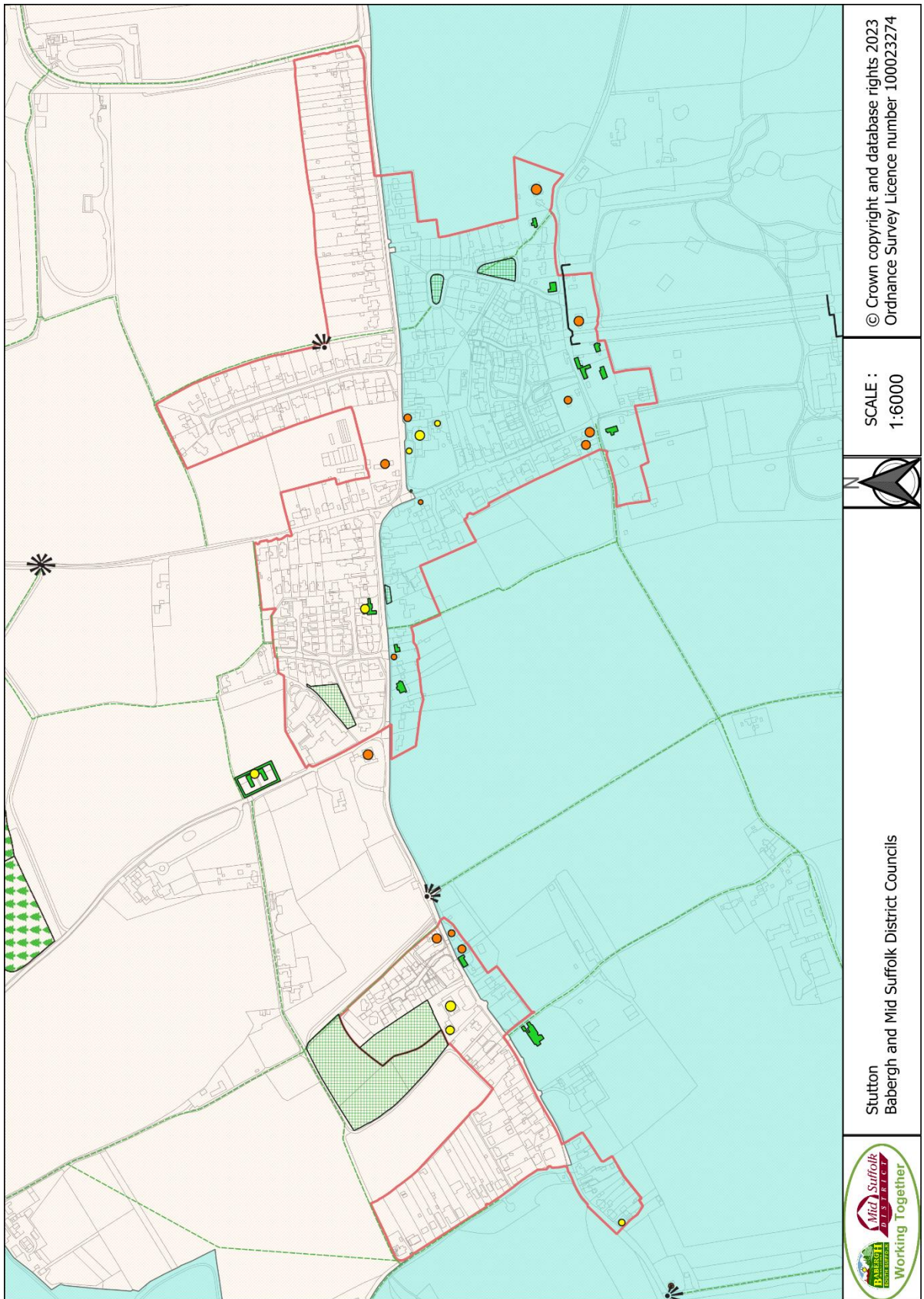


SCALE :  
1:4000

© Crown copyright and  
database rights 2023  
Ordnance Survey Licence  
number 100023274



# Stutton



© Crown copyright and database rights 2023  
Ordnance Survey Licence number 100023274

SCALE :  
1:6000

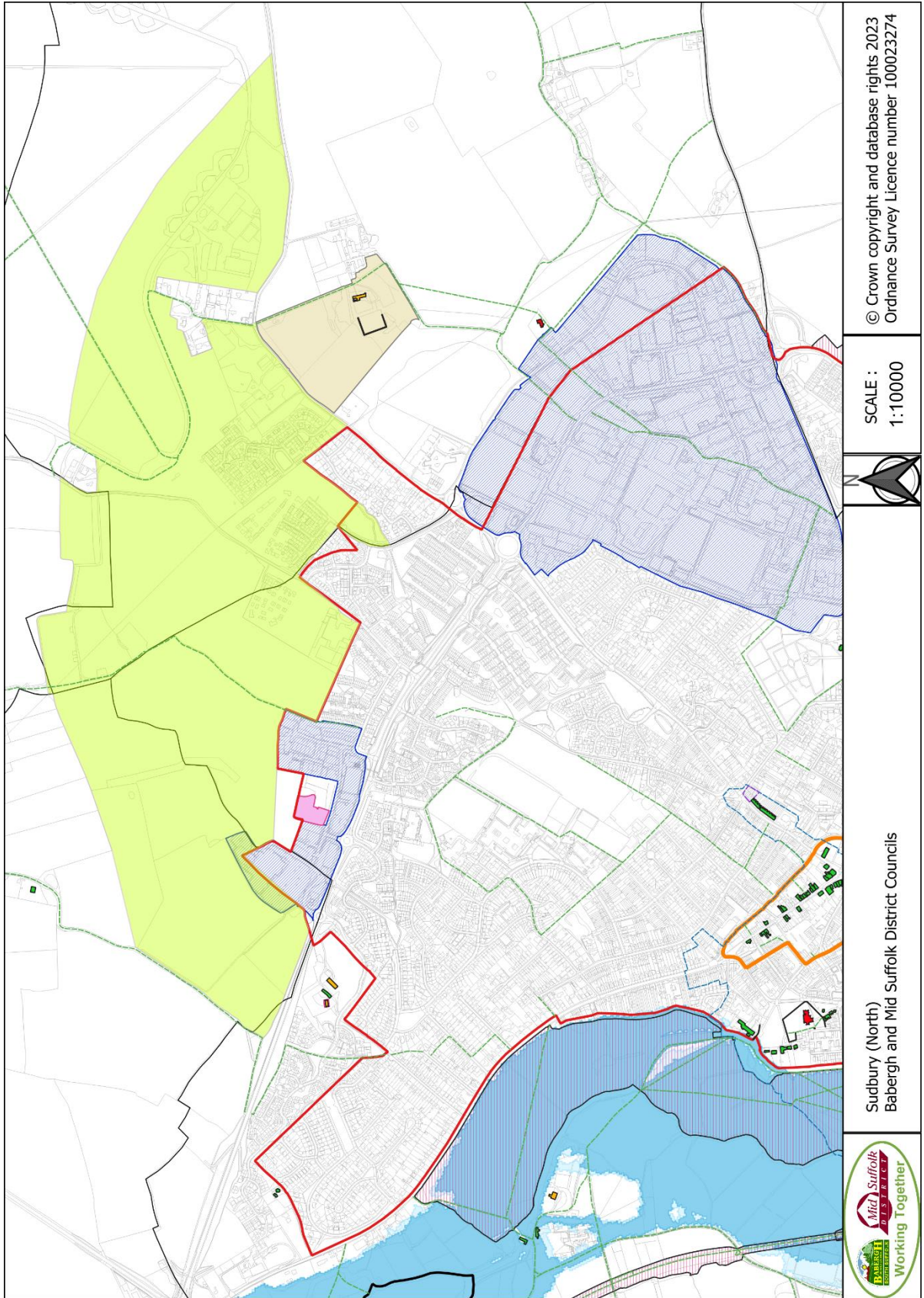


Stutton  
Babergh and Mid Suffolk District Councils





# Sudbury (North)



© Crown copyright and database rights 2023  
Ordnance Survey Licence number 100023274

SCALE :  
1:10000

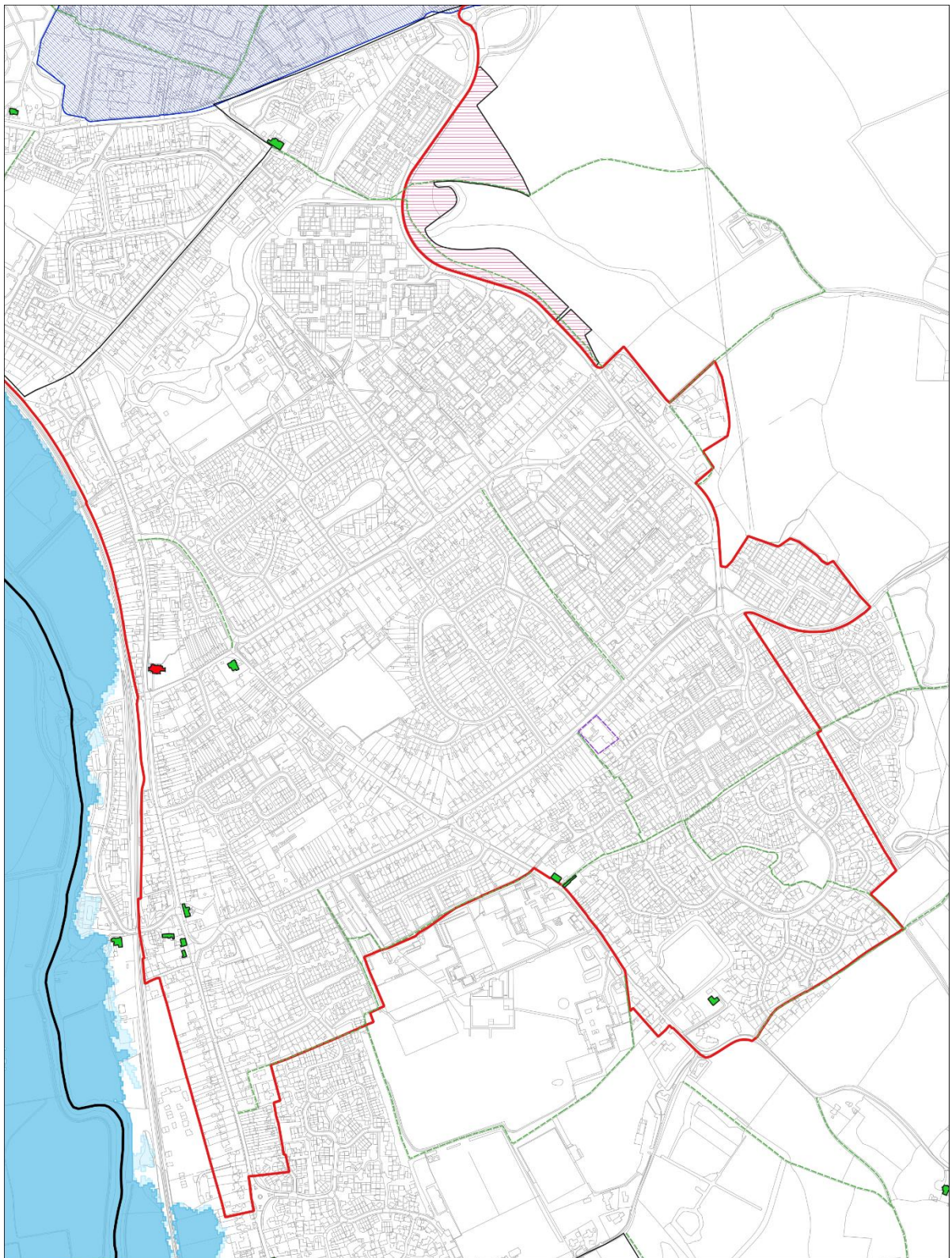


Sudbury (North)  
Babergh and Mid Suffolk District Councils





# Sudbury (South)



Sudbury (South)  
Babergh and Mid Suffolk District Councils

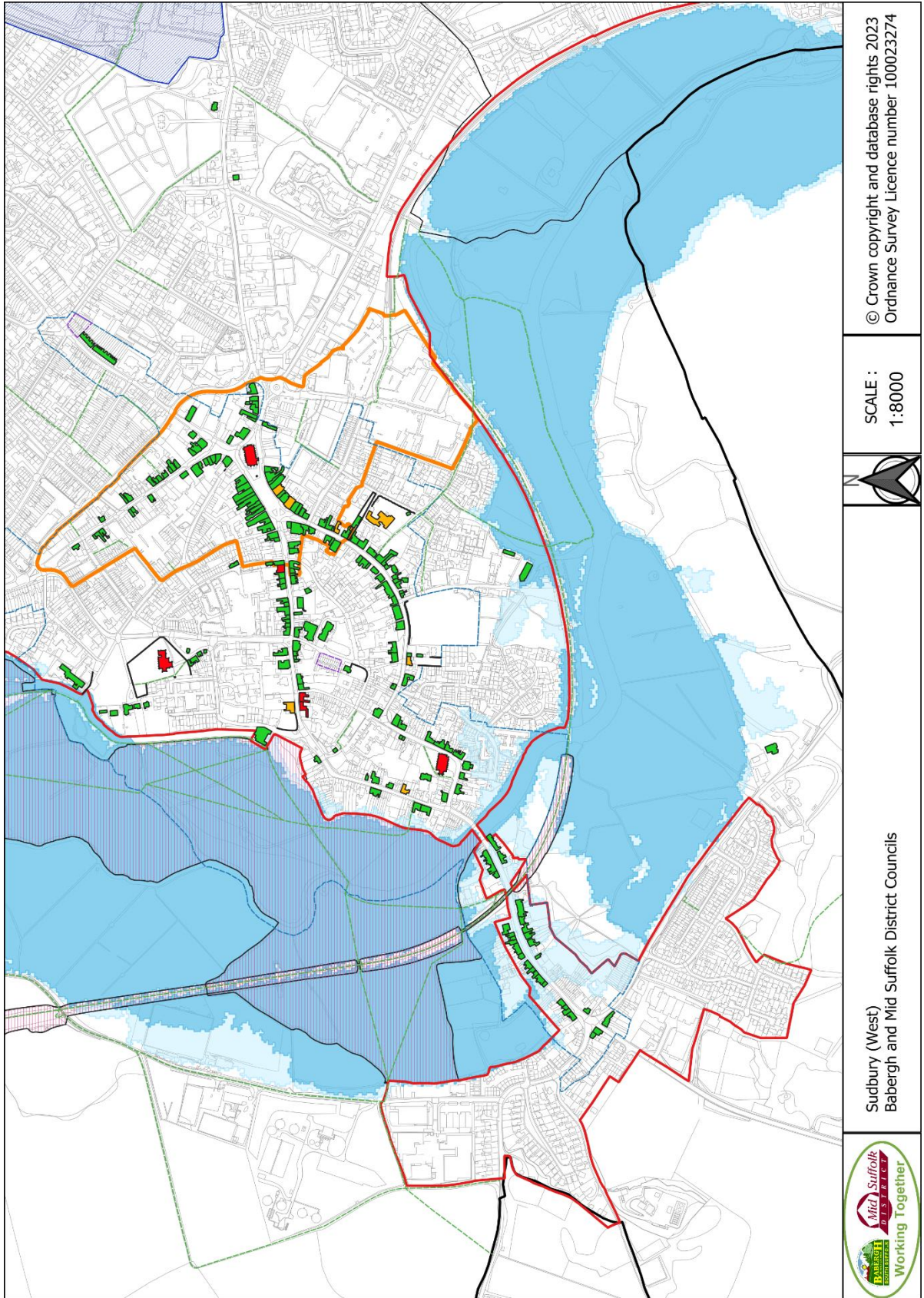


SCALE :  
1:8000

© Crown copyright and  
database rights 2023  
Ordnance Survey Licence  
number 100023274



# Sudbury (West)



© Crown copyright and database rights 2023  
Ordnance Survey Licence number 100023274

SCALE :  
1:8000



Sudbury (West)  
Babergh and Mid Suffolk District Councils





# Tattingstone



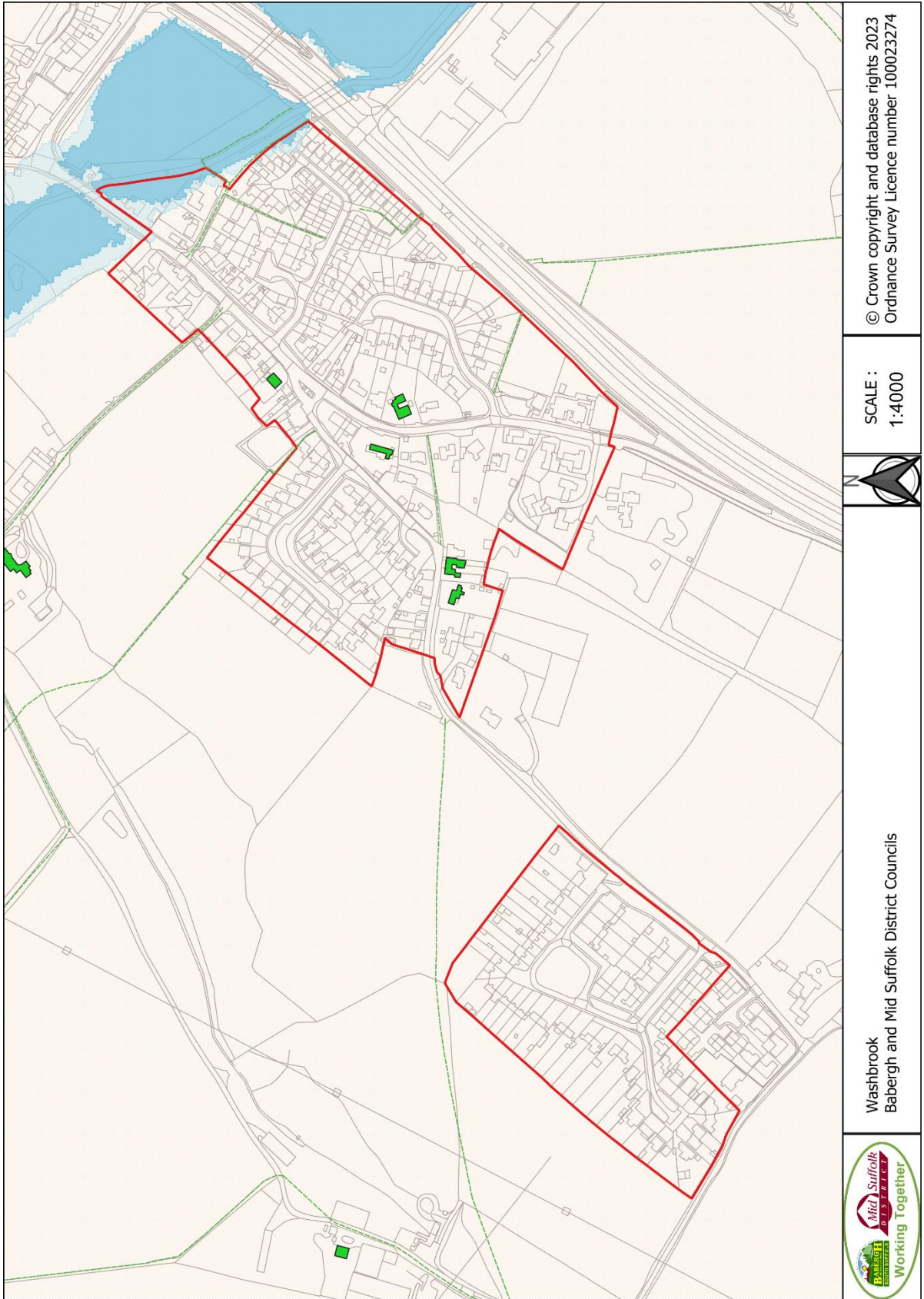
Tattingstone  
Babergh and Mid Suffolk District Councils



SCALE :  
1:7000  
© Crown copyright and  
database rights 2023  
Ordnance Survey Licence  
number 100023274



# Washbrook



# Wattisham



Wattisham  
Babergh and Mid Suffolk District Councils

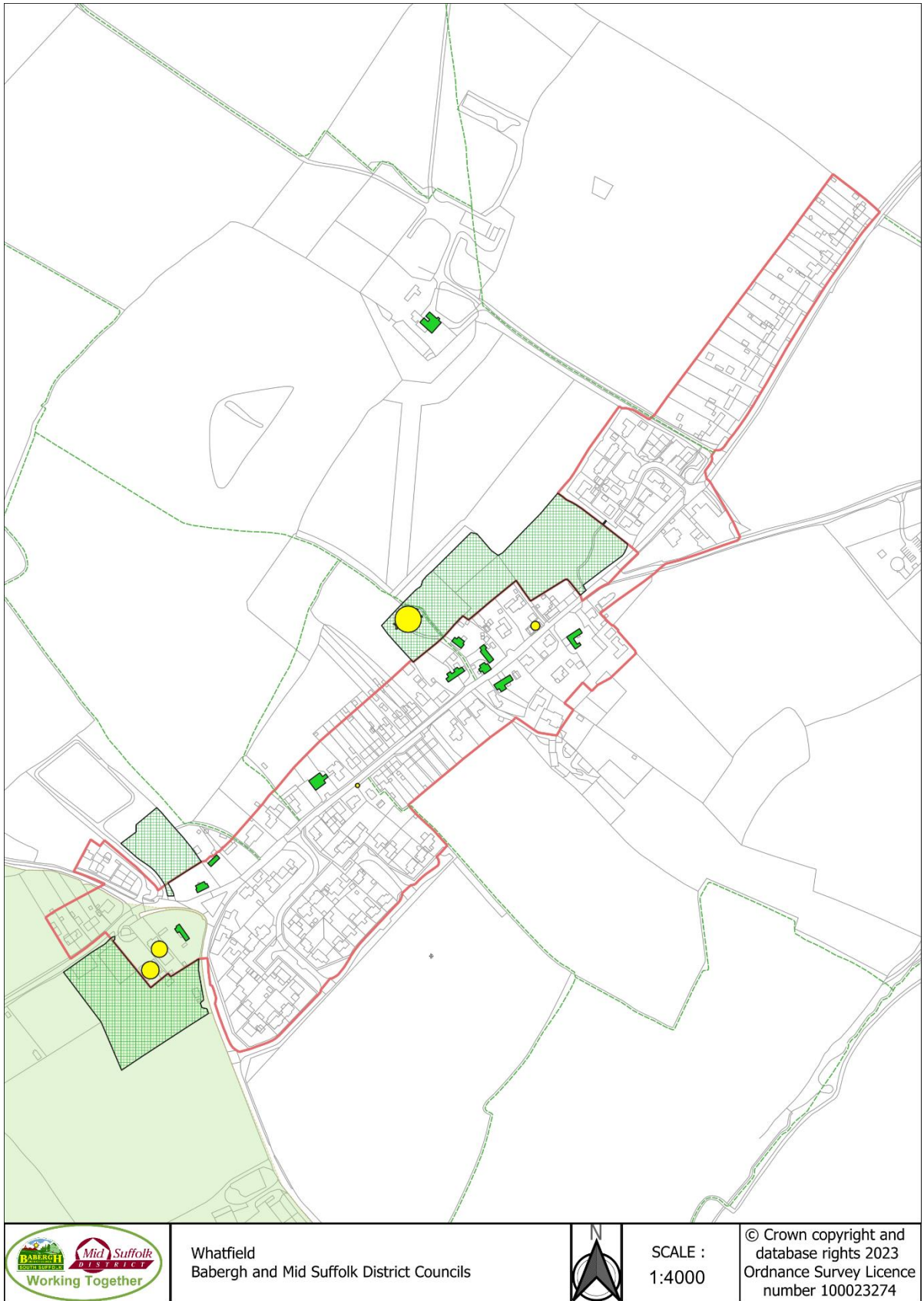


SCALE :  
1:2000

© Crown copyright and  
database rights 2023  
Ordnance Survey Licence  
number 100023274



# Whatfield



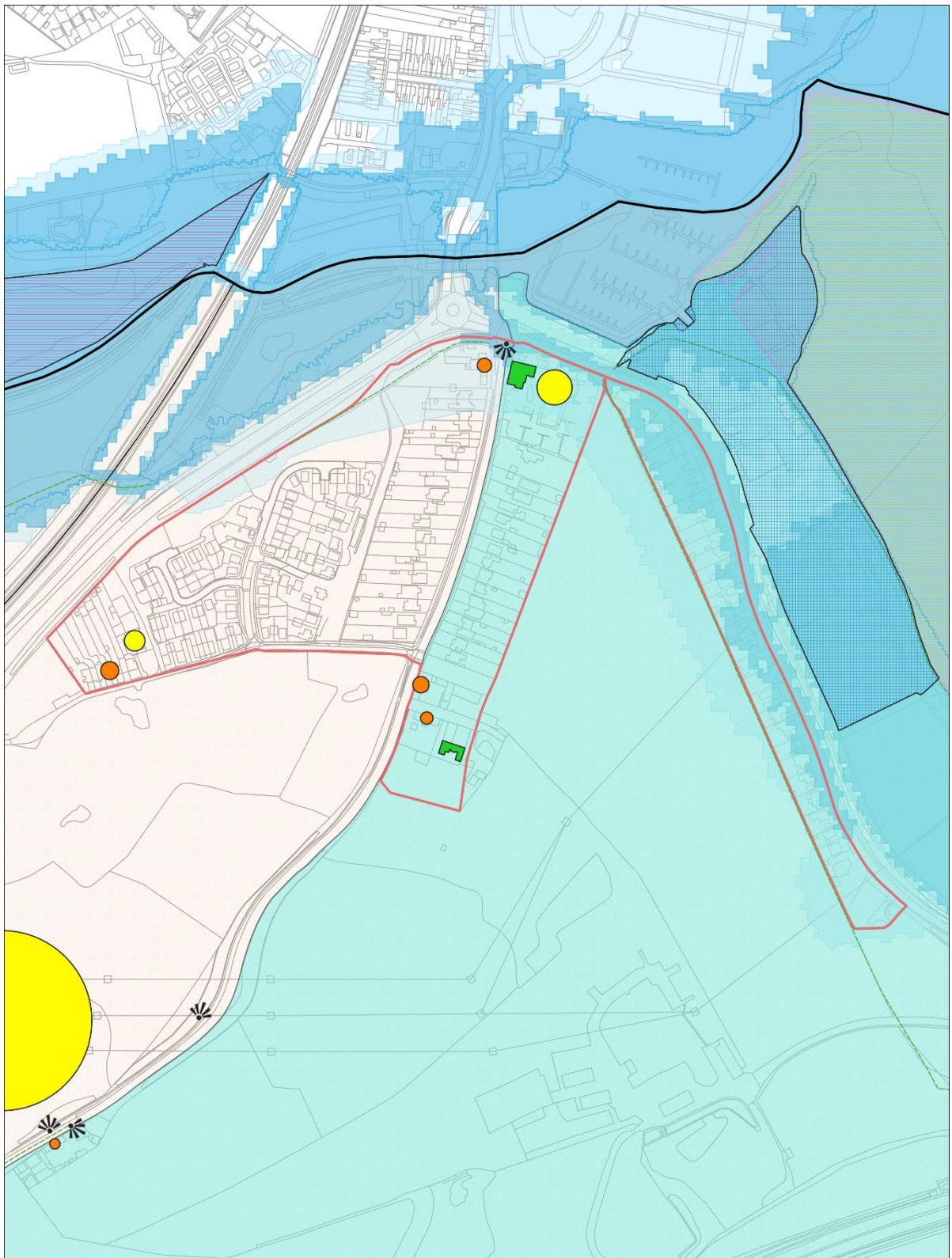
Whatfield  
Babergh and Mid Suffolk District Councils



SCALE :  
1:4000

© Crown copyright and  
database rights 2023  
Ordnance Survey Licence  
number 100023274

# Wherstead



Wherstead  
Babergh and Mid Suffolk District Councils

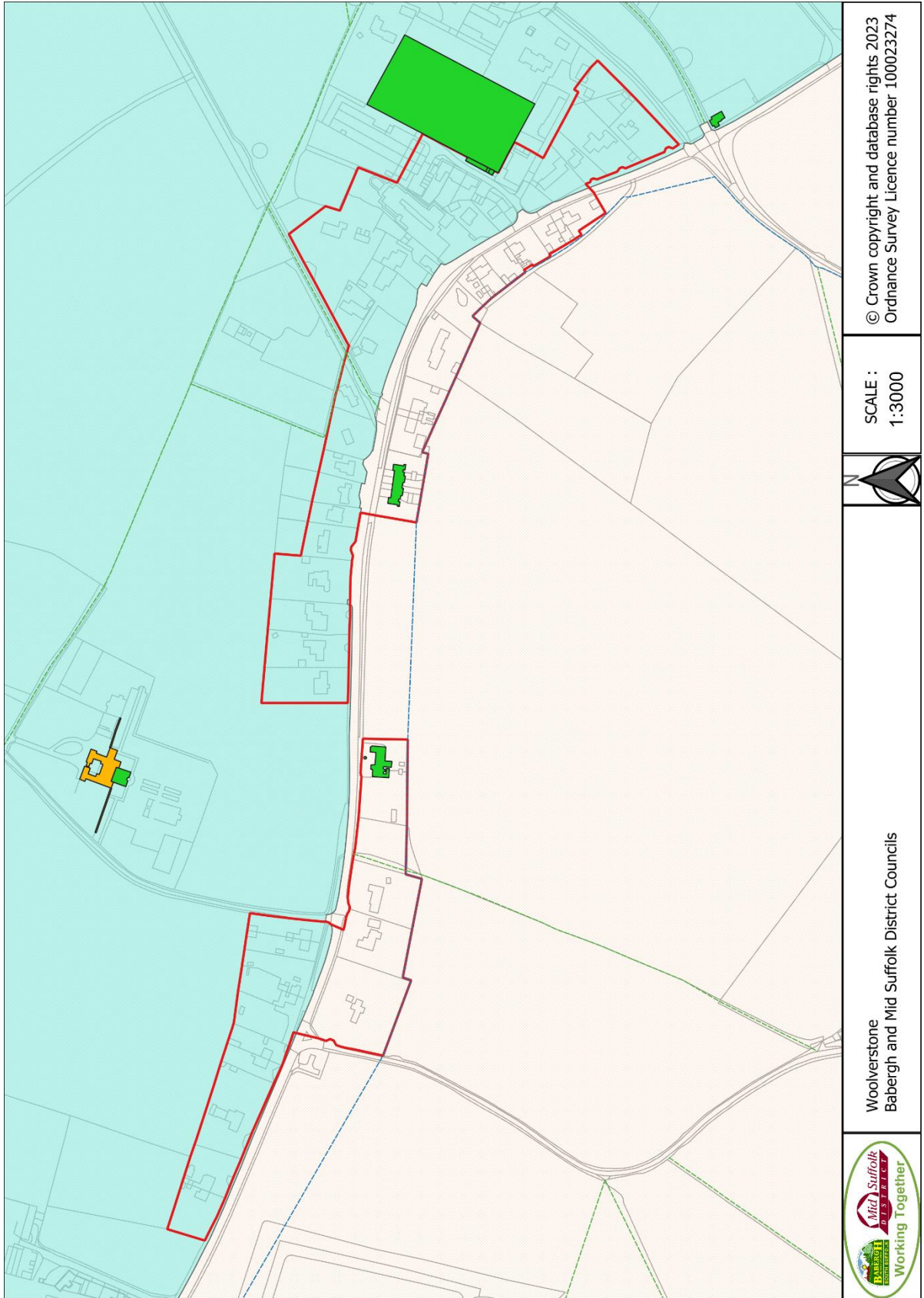


SCALE :  
1:4000

© Crown copyright and  
database rights 2023  
Ordnance Survey Licence  
number 100023274



# Woolverstone



© Crown copyright and database rights 2023  
Ordnance Survey Licence number 100023274

SCALE :  
1:3000



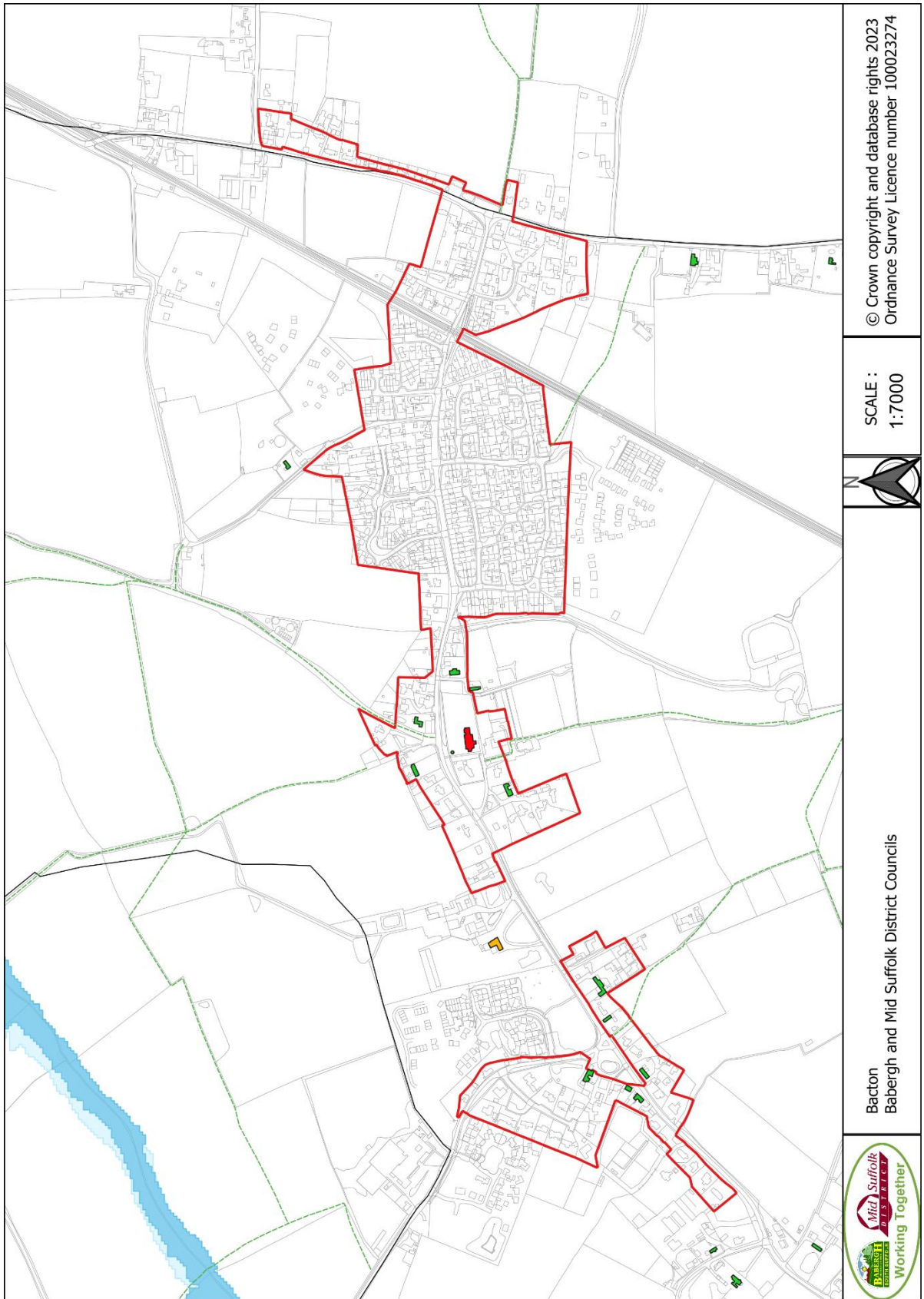
Woolverstone  
Babergh and Mid Suffolk District Councils



# **MID SUFFOLK DISTRICT COUNCIL**



# Bacton



© Crown copyright and database rights 2023  
Ordnance Survey Licence number 100023274

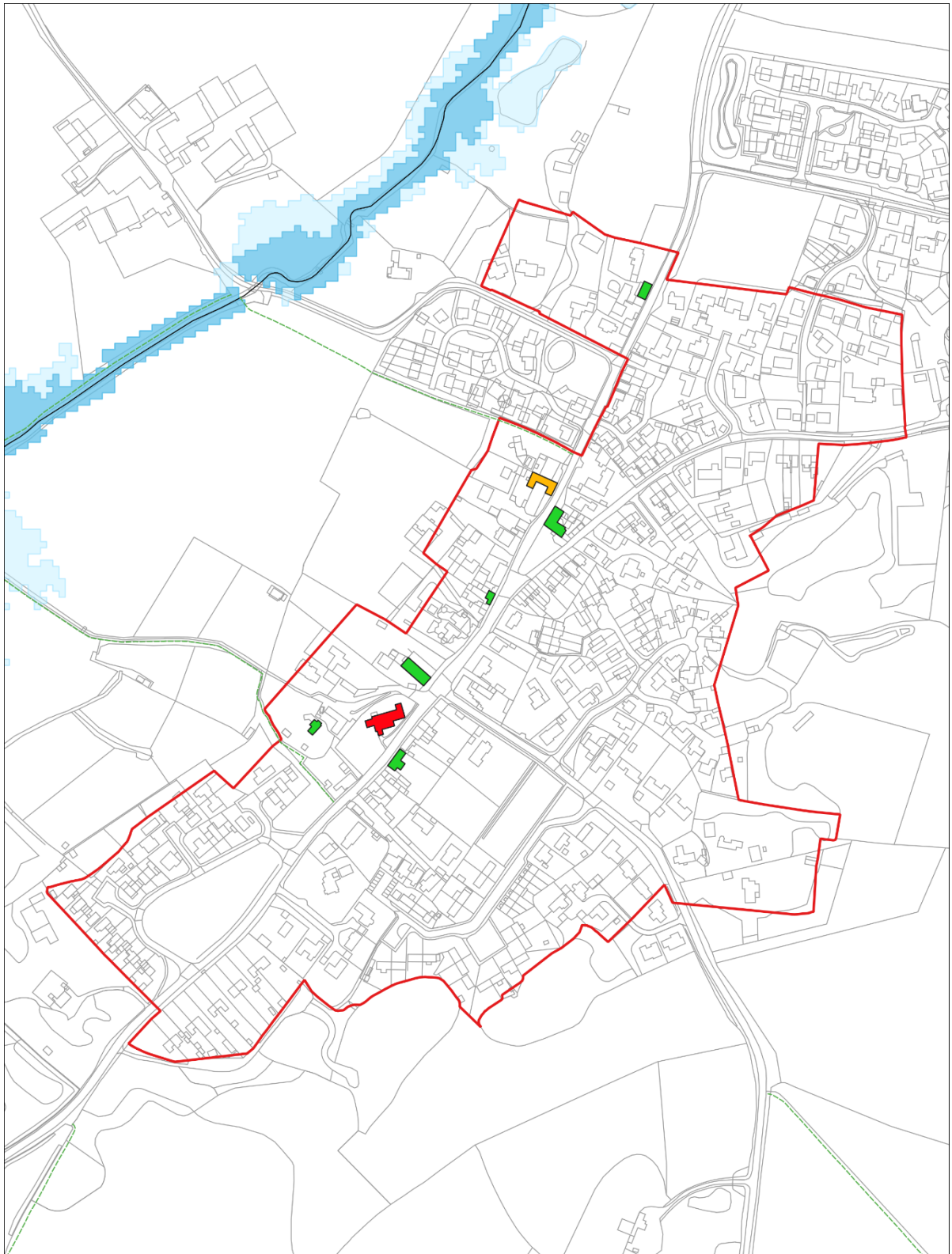
SCALE :  
1:7000



Bacton  
Babergh and Mid Suffolk District Councils



# Badwell Ash



Badwell Ash  
Babergh and Mid Suffolk District Councils

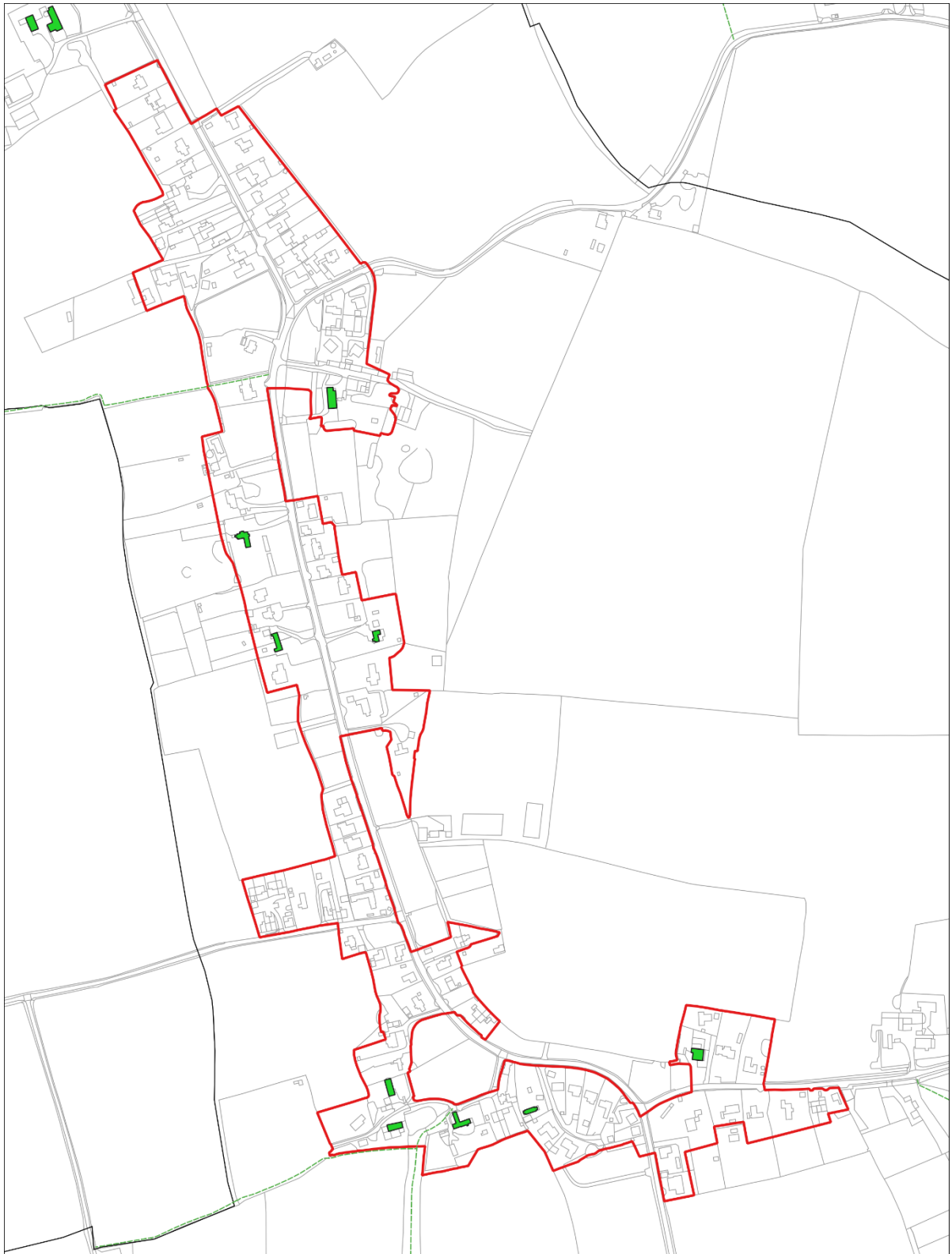


SCALE :  
1:4000

© Crown copyright and  
database rights 2023  
Ordnance Survey Licence  
number 100023274



# Bedfield Long Green



Bedfield (Long Green)  
Babergh and Mid Suffolk District Councils

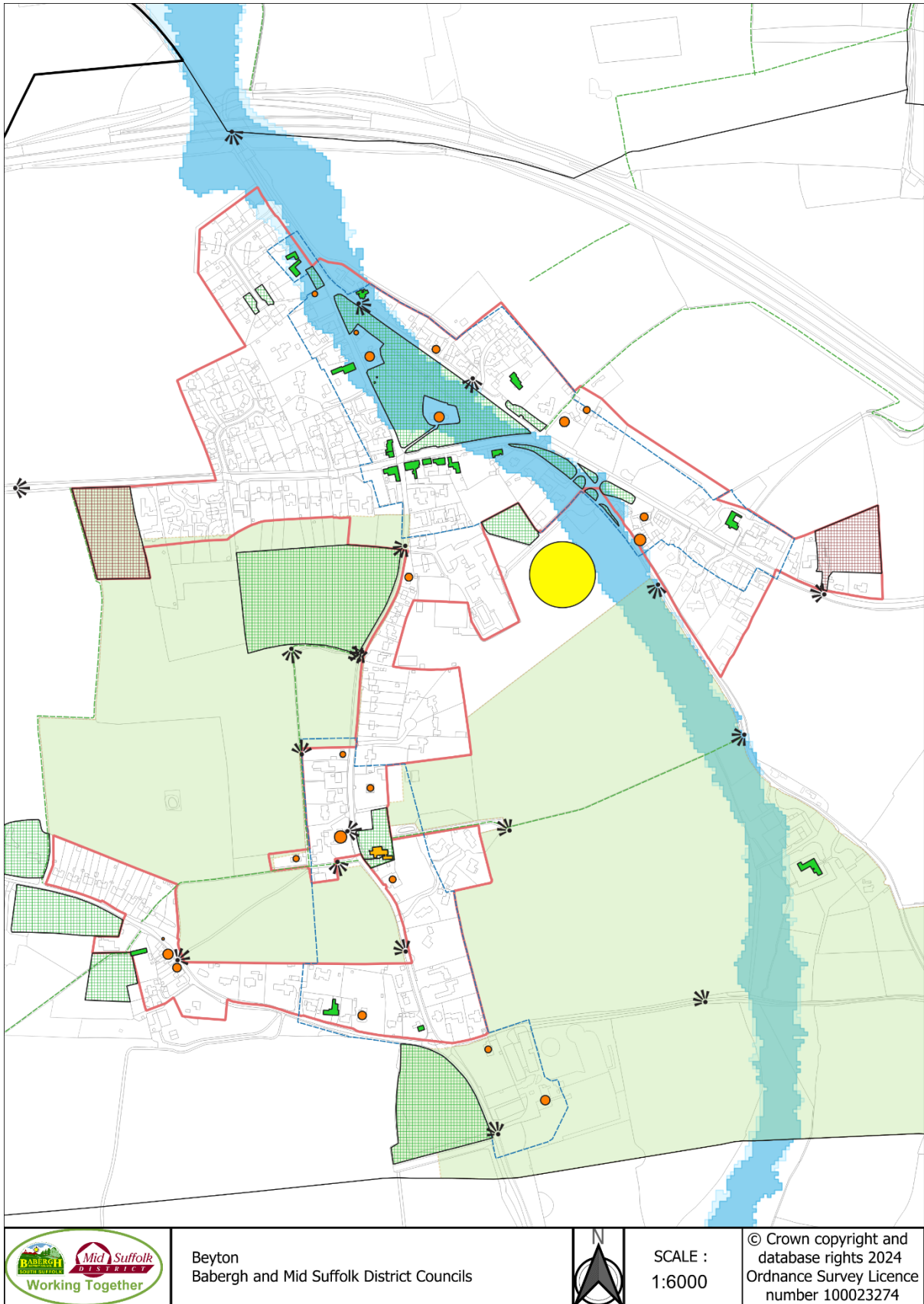


SCALE :  
1:5000

© Crown copyright and  
database rights 2023  
Ordnance Survey Licence  
number 100023274

# Beyton

Updated in 2024.



Beyton  
Babergh and Mid Suffolk District Councils

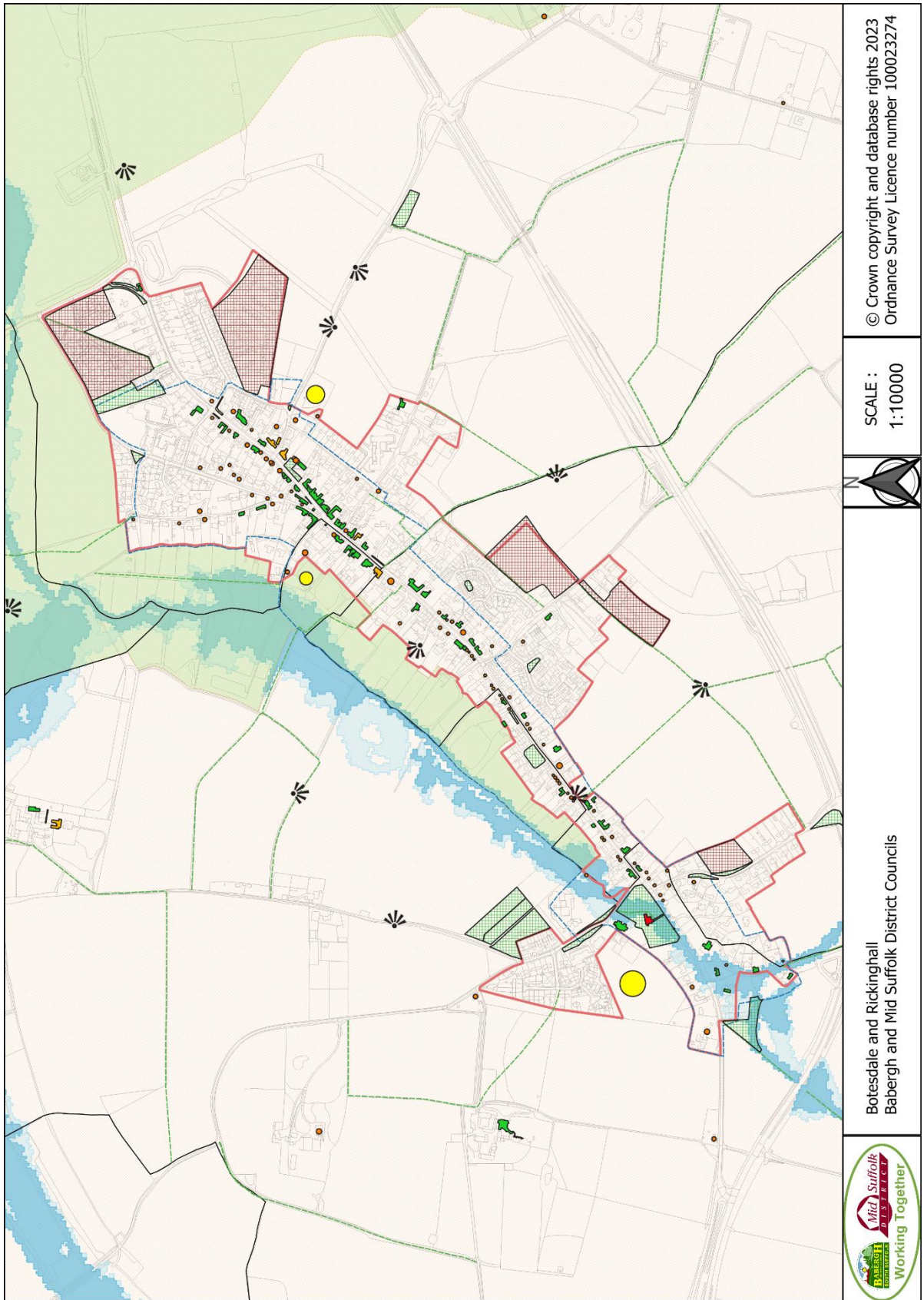


SCALE :  
1:6000

© Crown copyright and  
database rights 2024  
Ordnance Survey Licence  
number 100023274



# Botesdale and Rickinghall



© Crown copyright and database rights 2023  
Ordnance Survey Licence number 100023274

SCALE :  
1:10000

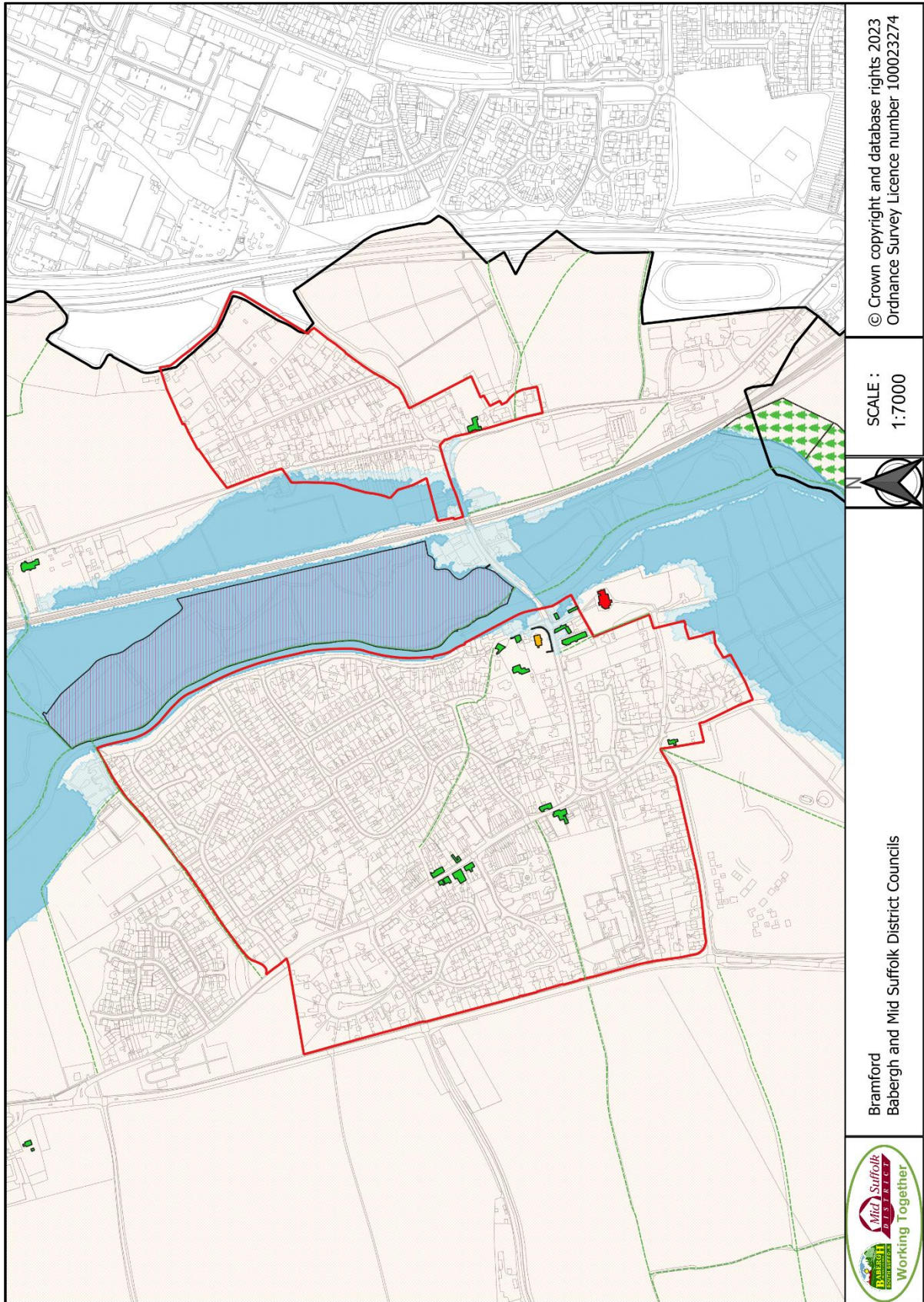


Botesdale and Rickinghall  
Babergh and Mid Suffolk District Councils





# Bramford



© Crown copyright and database rights 2023  
Ordnance Survey Licence number 100023274

SCALE :  
1:7000

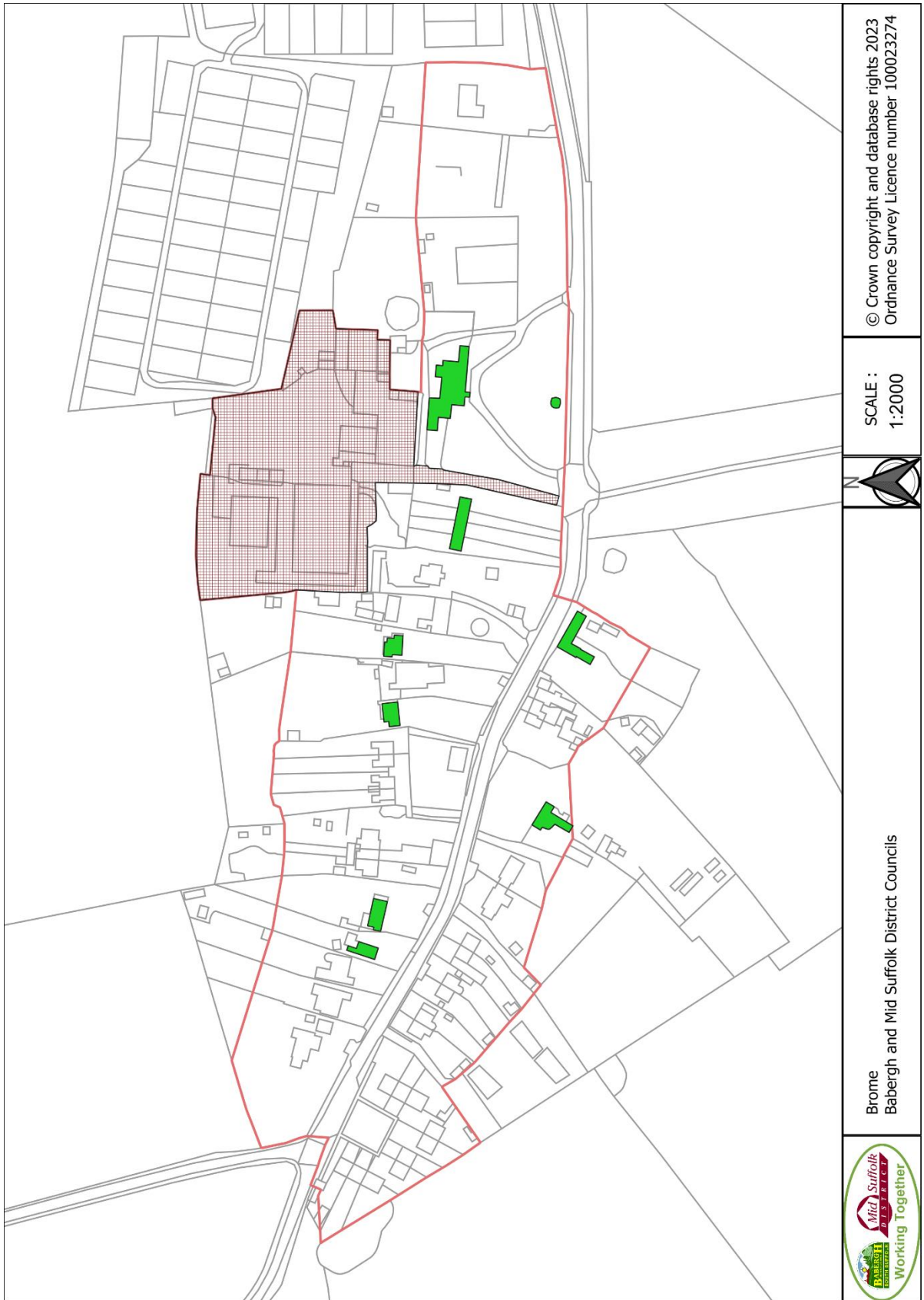


Bramford  
Babergh and Mid Suffolk District Councils





# Brome



© Crown copyright and database rights 2023  
Ordnance Survey Licence number 100023274

SCALE :  
1:2000

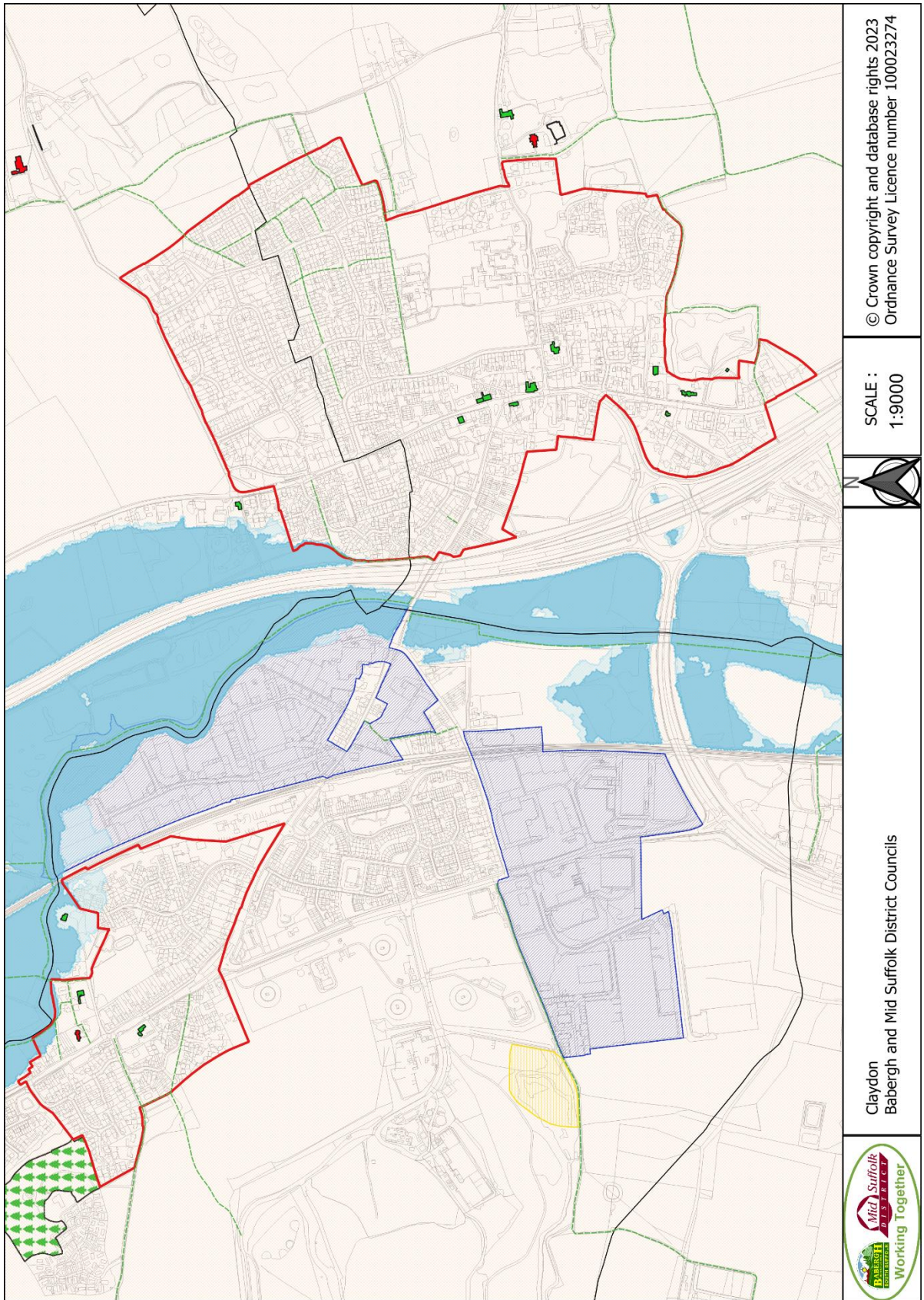


Brome  
Babergh and Mid Suffolk District Councils





# Claydon



© Crown copyright and database rights 2023  
Ordnance Survey Licence number 100023274

SCALE :  
1:9000

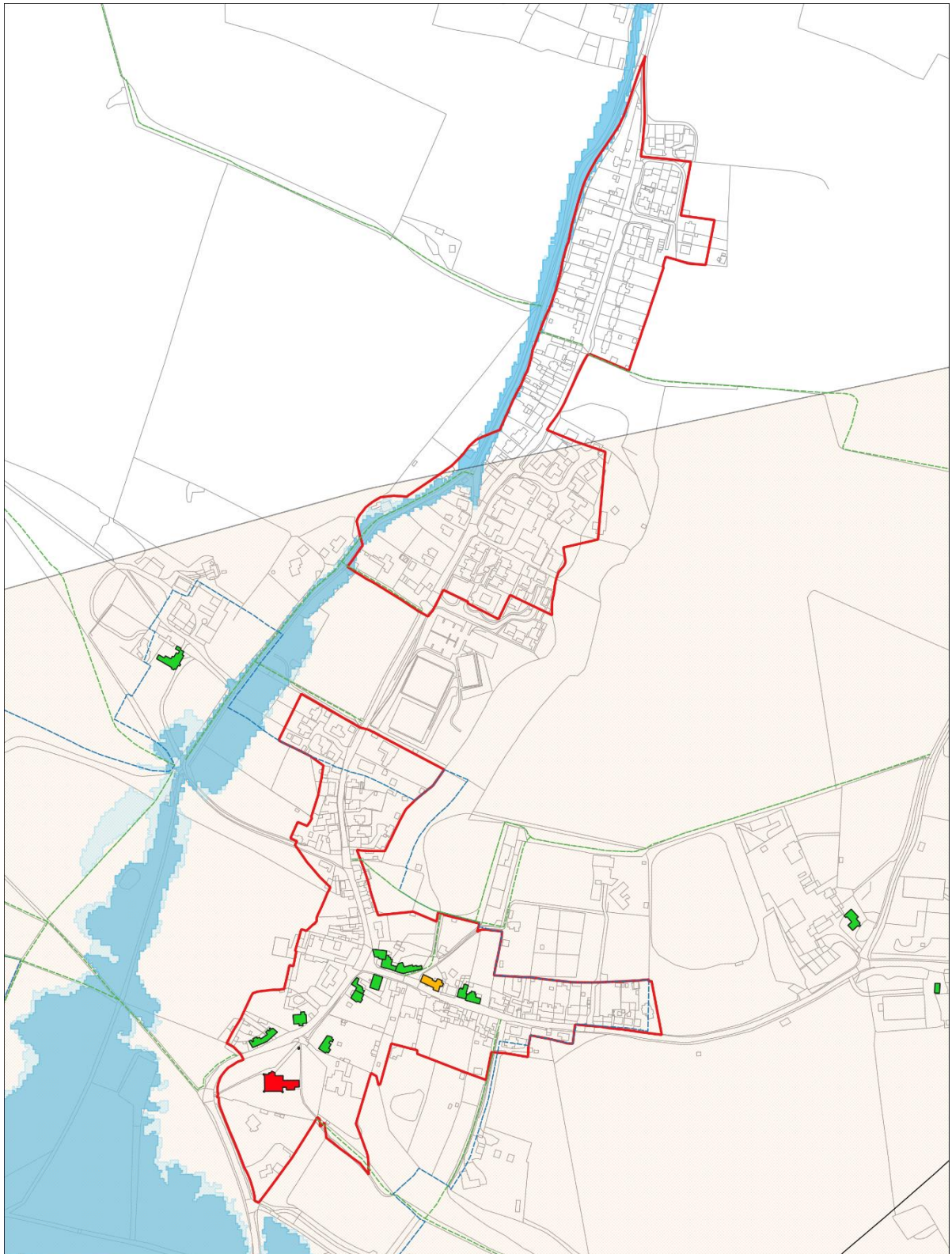


Claydon  
Babergh and Mid Suffolk District Councils





# Coddenham



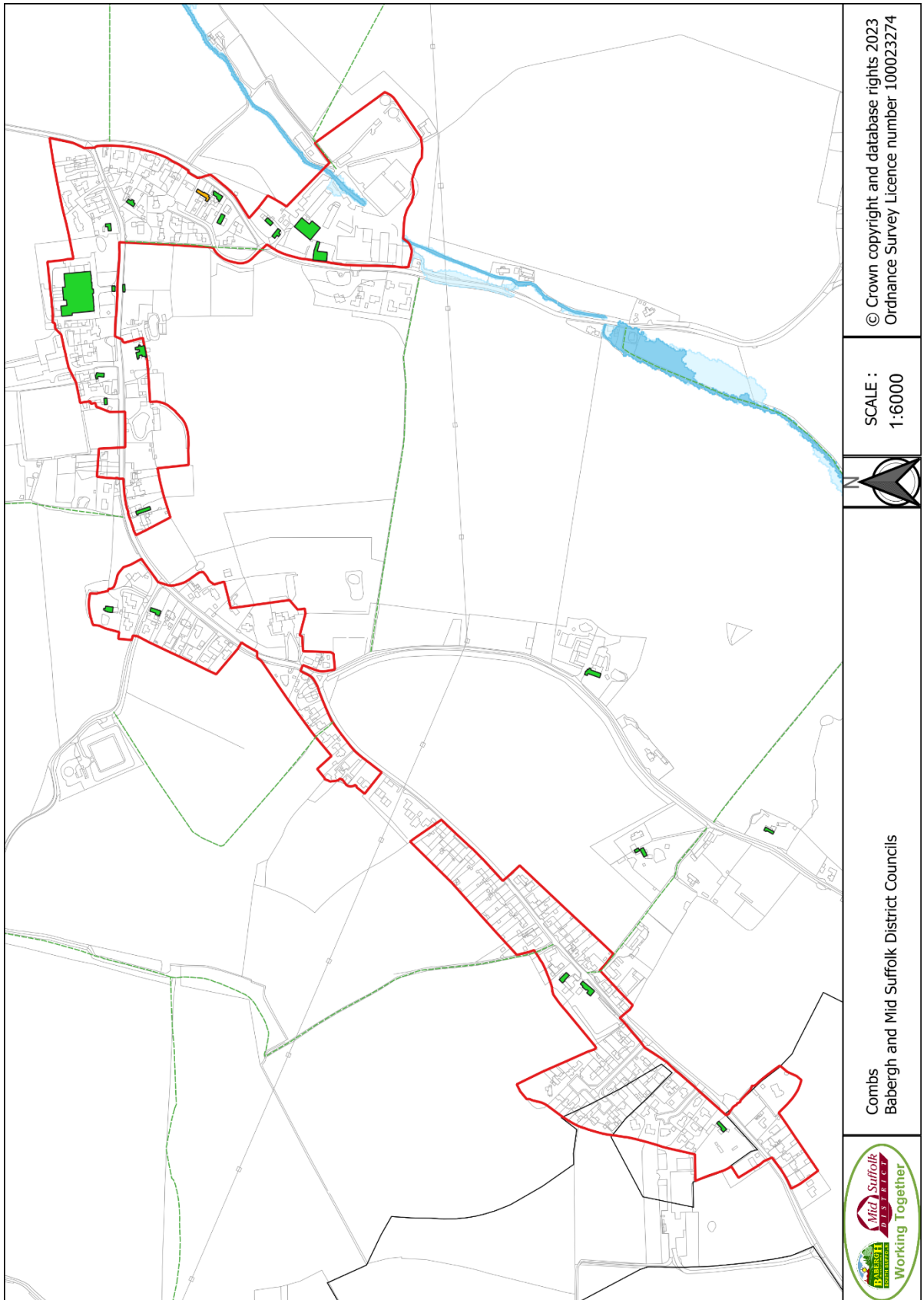
Coddenham  
Babergh and Mid Suffolk District Councils



SCALE :  
1:4000

© Crown copyright and  
database rights 2023  
Ordnance Survey Licence  
number 100023274

# Combs



© Crown copyright and database rights 2023  
Ordnance Survey Licence number 100023274

SCALE :  
1:6000

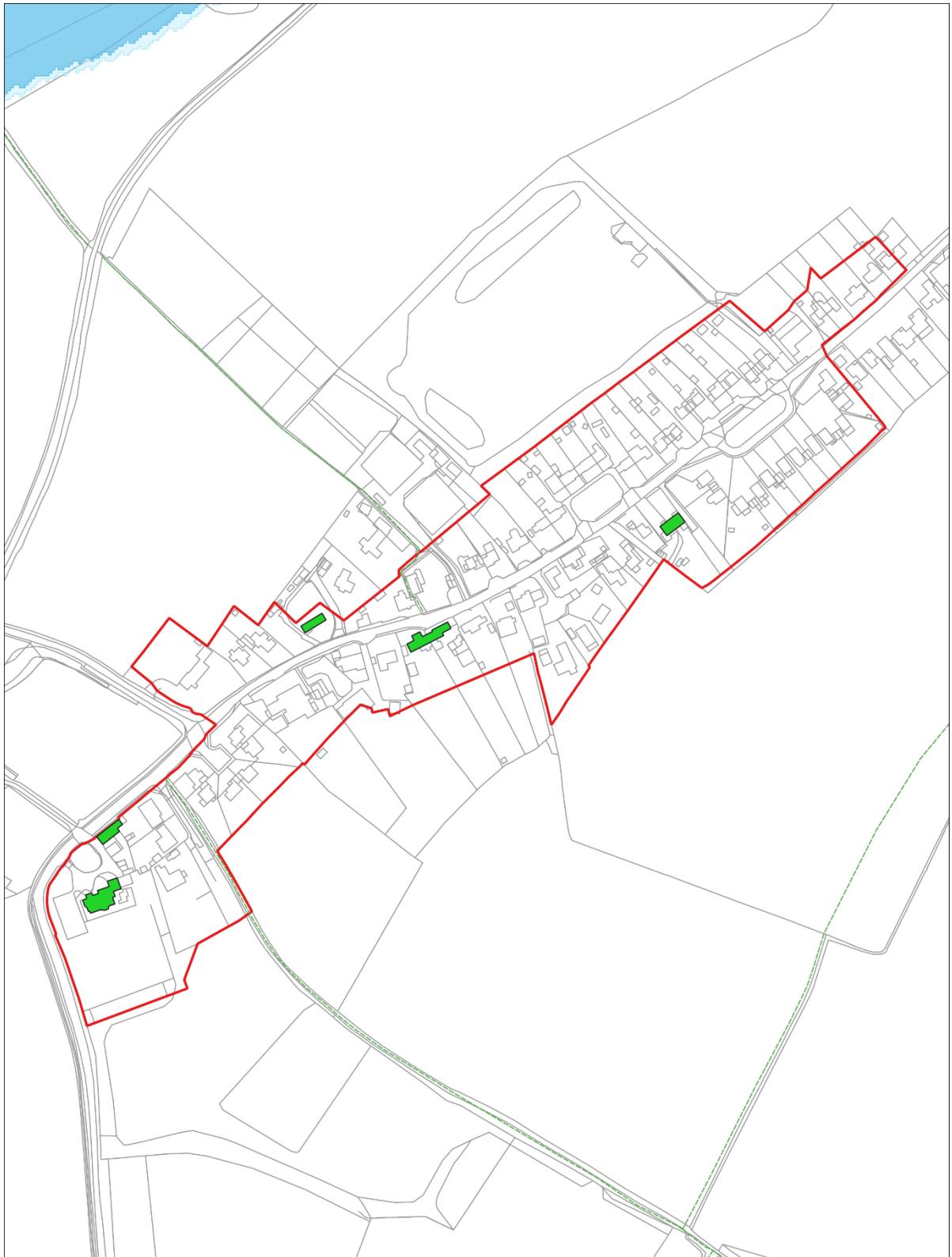


Combs  
Babergh and Mid Suffolk District Councils





# Creting St Mary



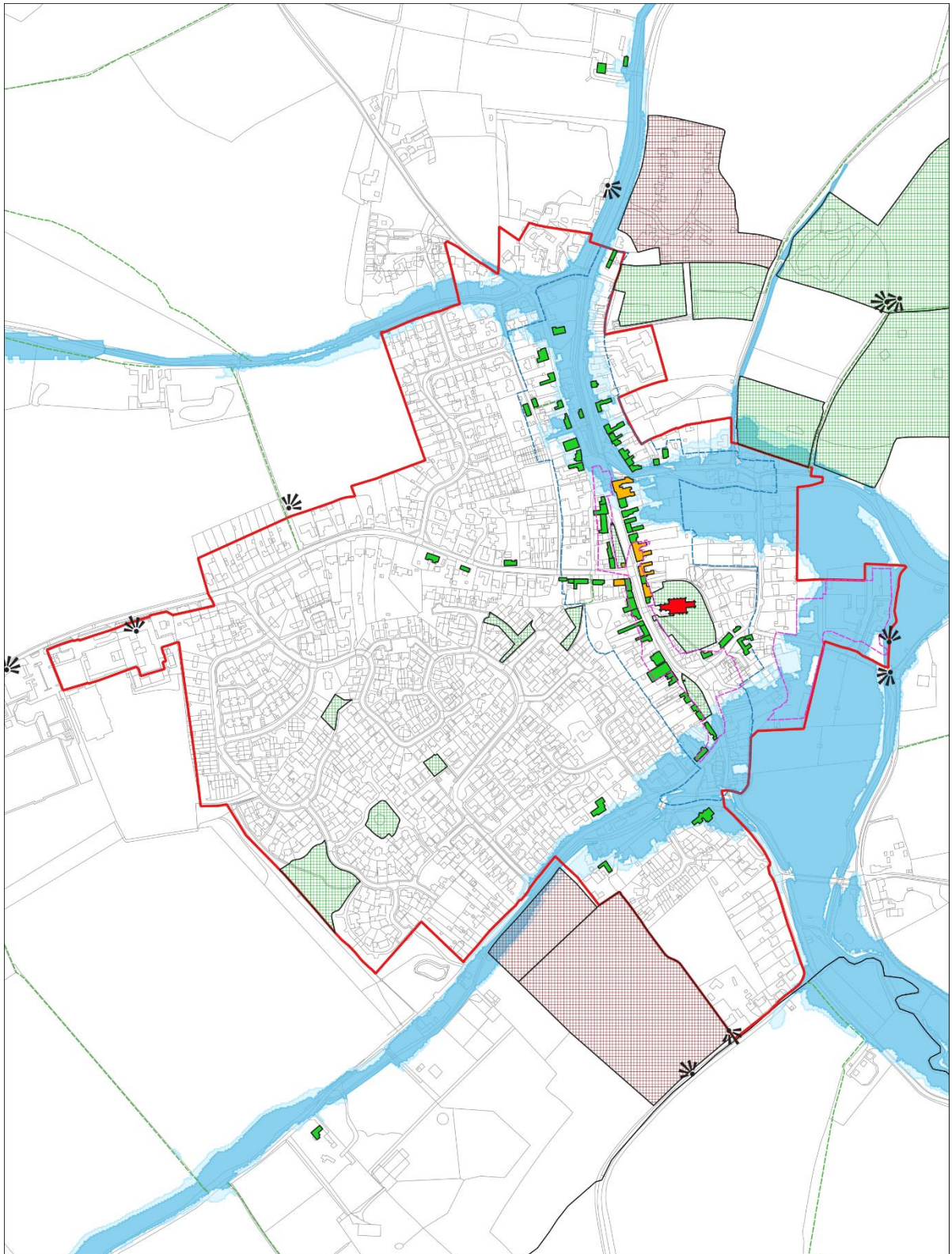
Creting St Mary  
Babergh and Mid Suffolk District Councils



SCALE :  
1:3000

© Crown copyright and  
database rights 2023  
Ordnance Survey Licence  
number 100023274

# Debenham



Debenham  
Babergh and Mid Suffolk District Councils

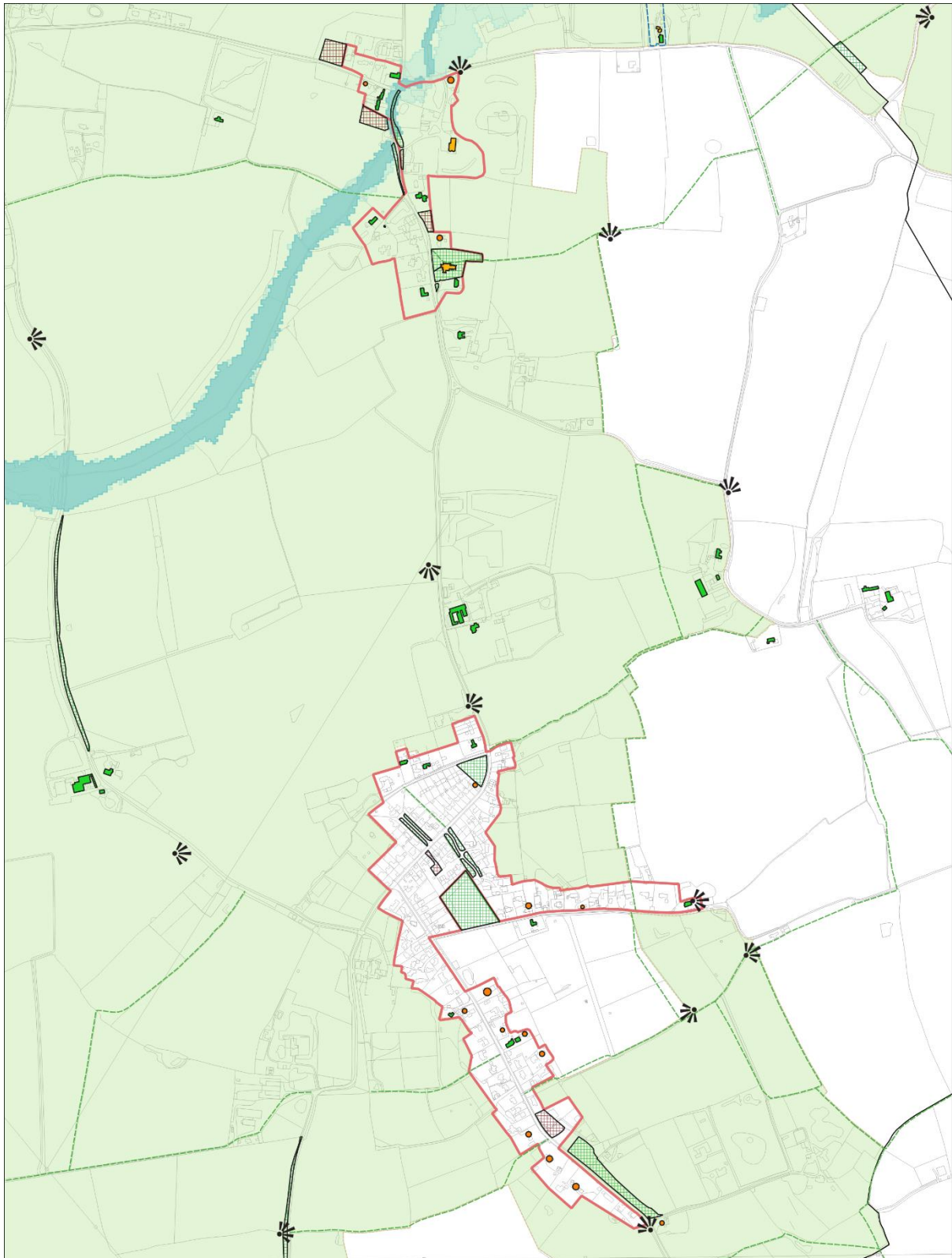


SCALE :  
1:6000

© Crown copyright and  
database rights 2023  
Ordnance Survey Licence  
number 100023274



# Drinkstone



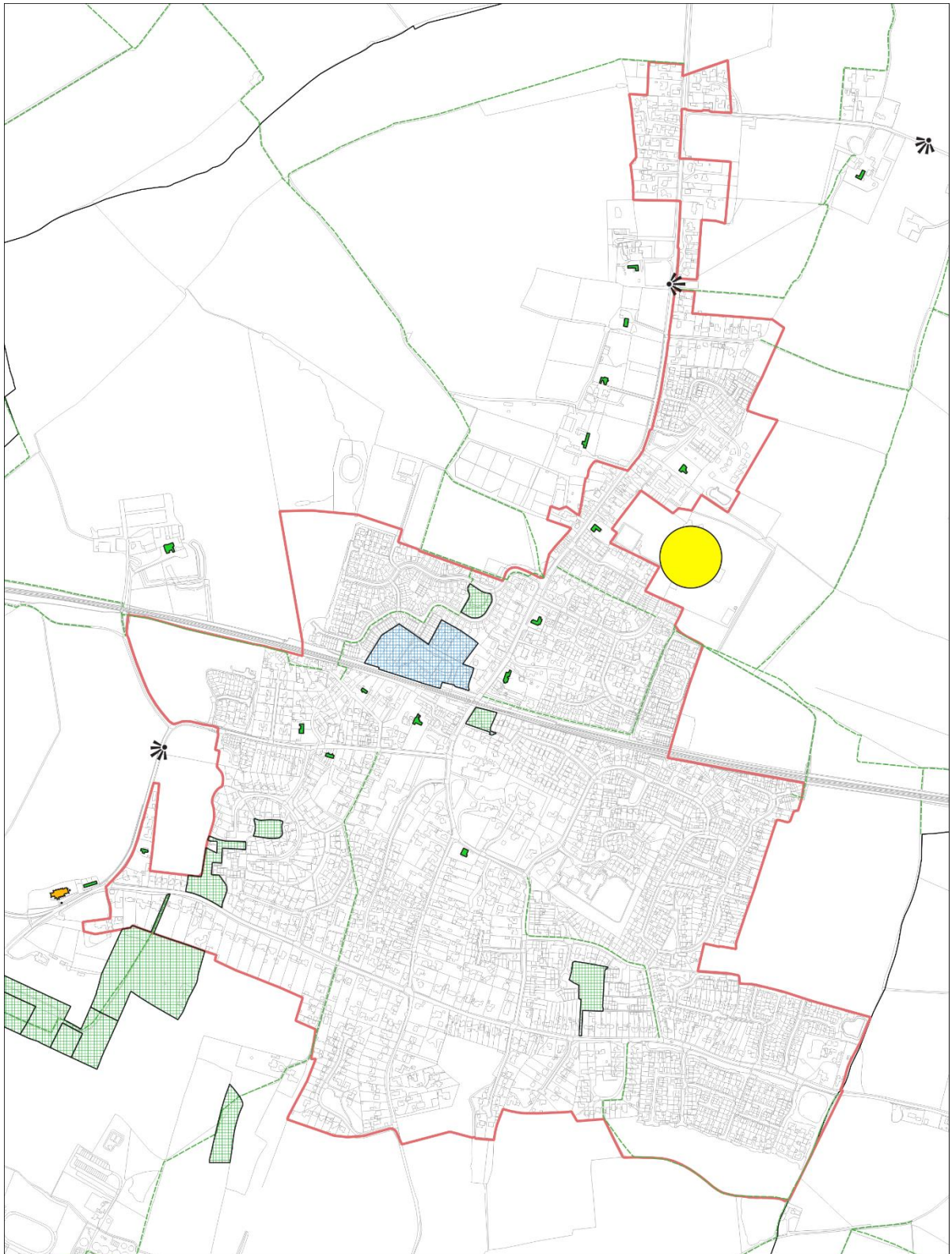
Drinkstone  
Babergh and Mid Suffolk District Councils



SCALE :  
1:9000

© Crown copyright and  
database rights 2023  
Ordnance Survey Licence  
number 100023274

# Elmswell



Elmswell  
Babergh and Mid Suffolk District Councils

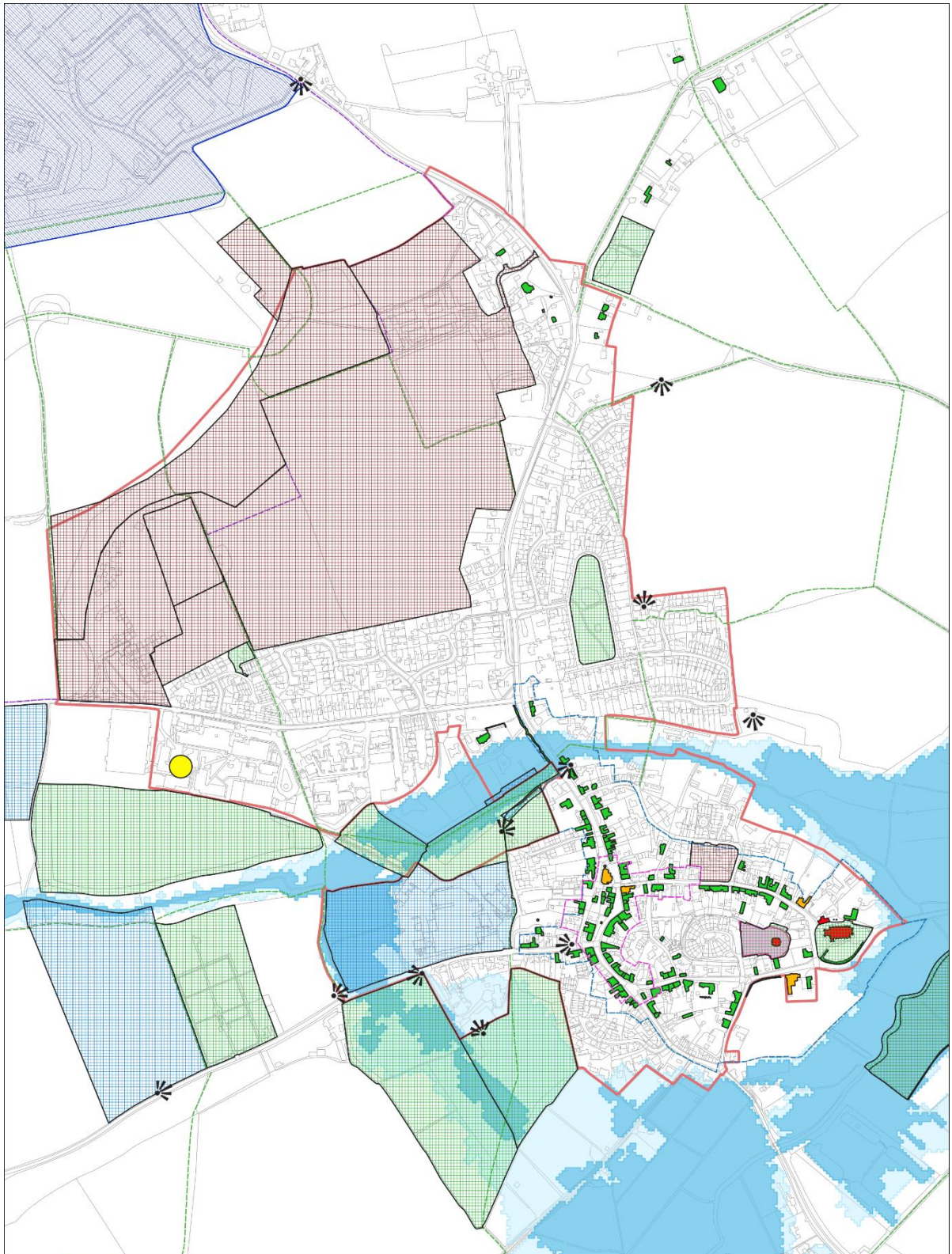


SCALE :  
1:9000

© Crown copyright and  
database rights 2023  
Ordnance Survey Licence  
number 100023274



# Eye



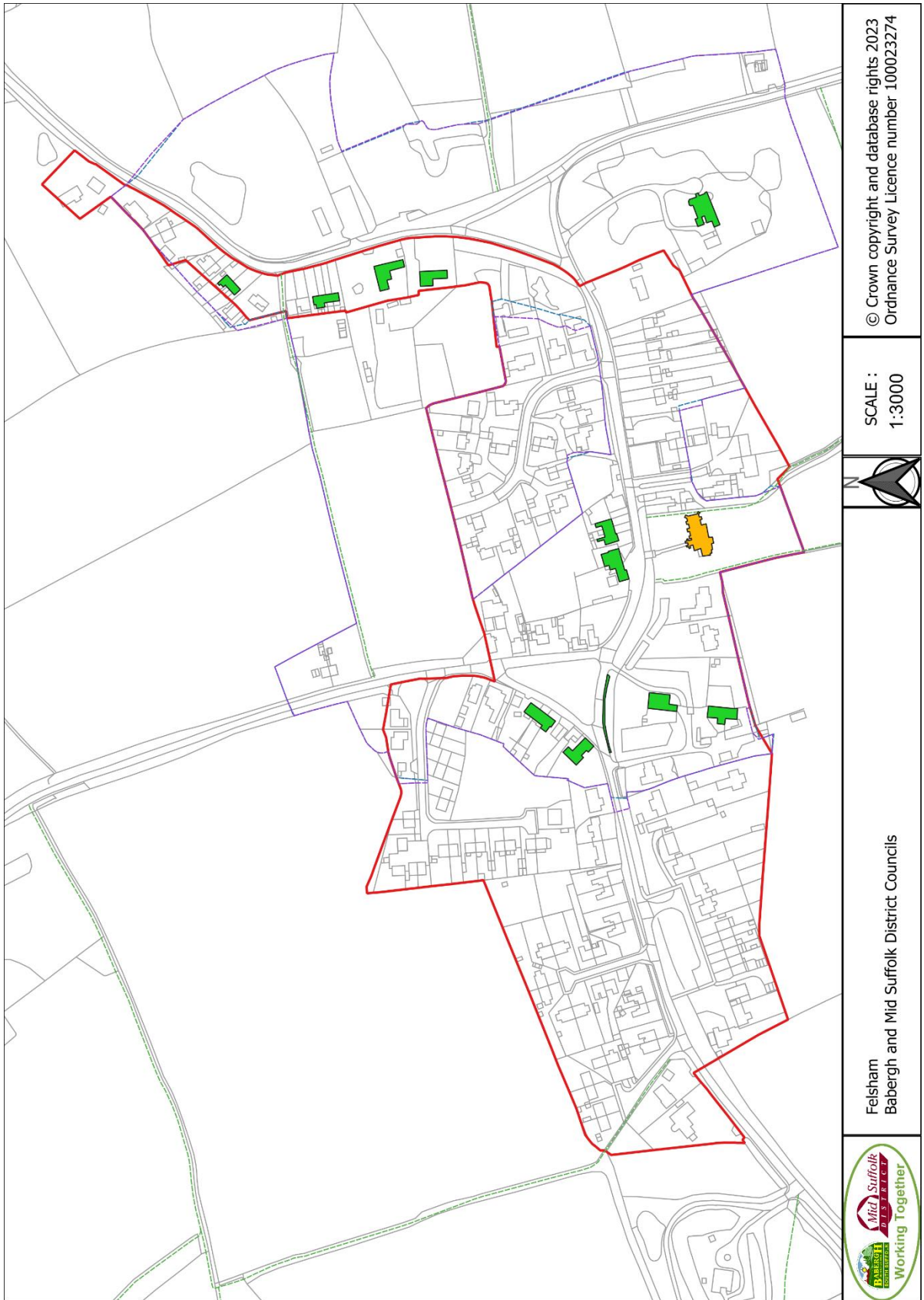
Eye  
Babergh and Mid Suffolk District Councils



SCALE :  
1:7000

© Crown copyright and  
database rights 2023  
Ordnance Survey Licence  
number 100023274

# Felsham



© Crown copyright and database rights 2023  
Ordnance Survey Licence number 100023274

SCALE :  
1:3000

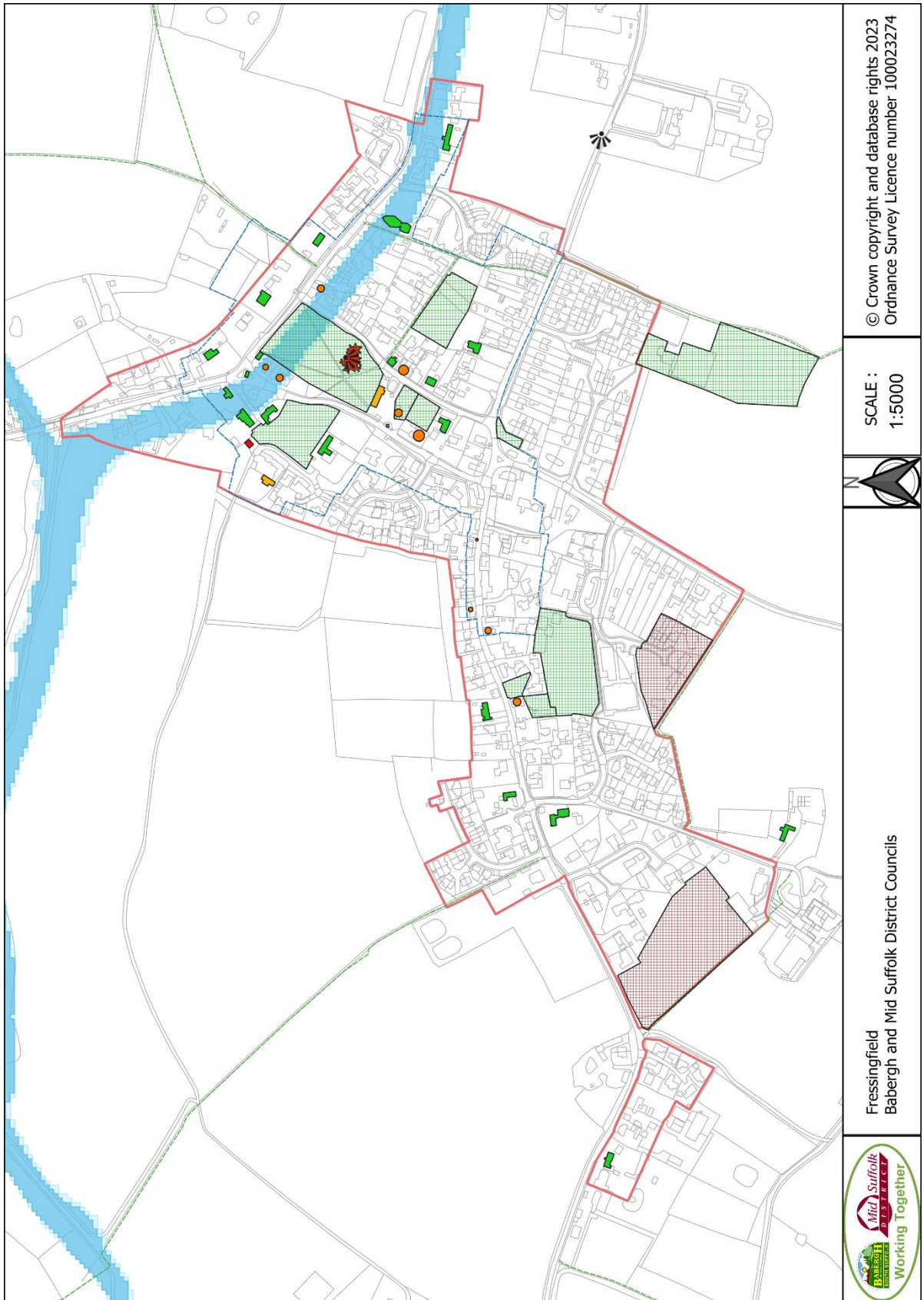


Felsham  
Babergh and Mid Suffolk District Councils





# Fressingfield



© Crown copyright and database rights 2023  
Ordnance Survey Licence number 100023274

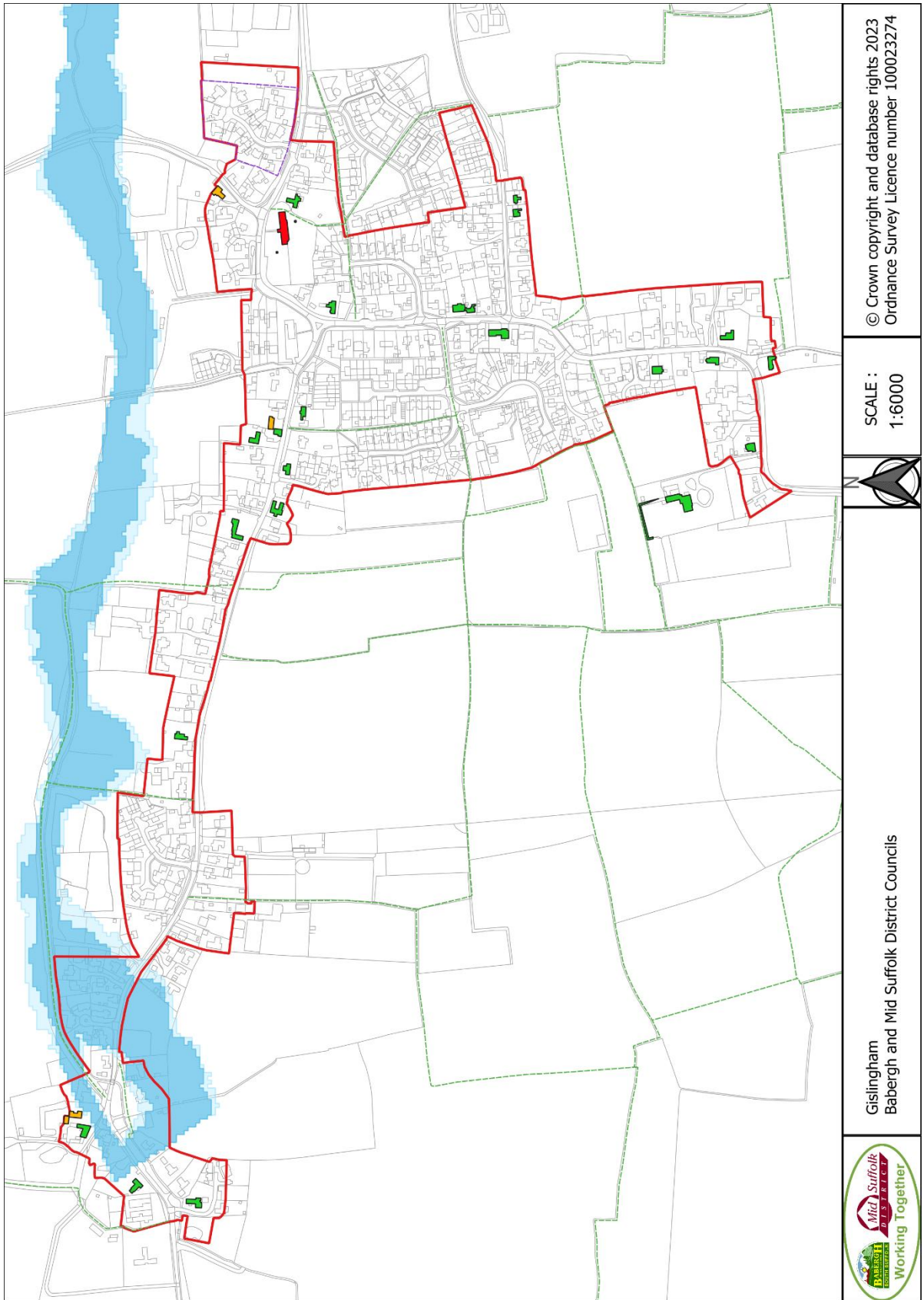
SCALE :  
1:5000



Fressingfield  
Babergh and Mid Suffolk District Councils



# Gislingham



© Crown copyright and database rights 2023  
Ordnance Survey Licence number 100023274

SCALE :  
1:6000

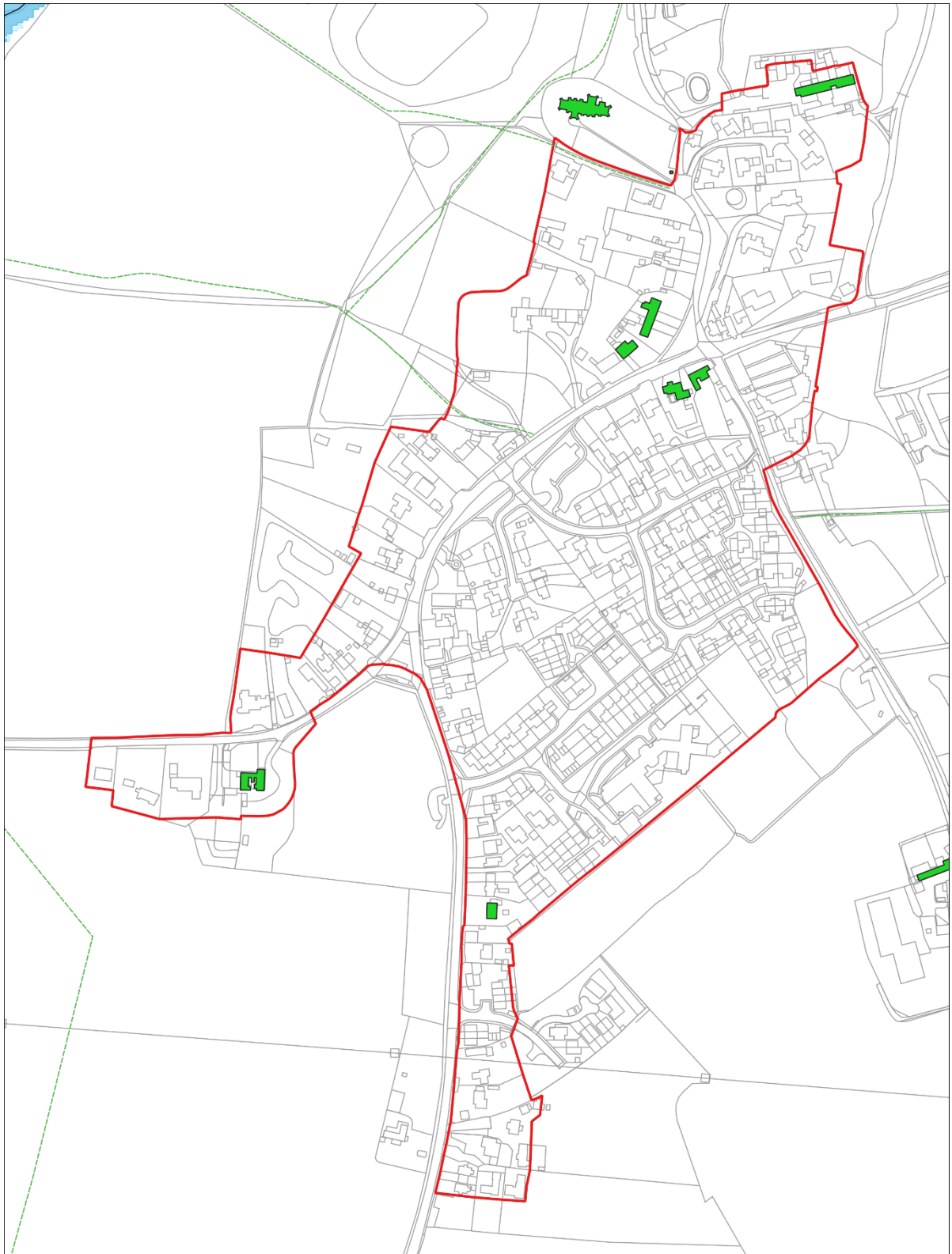


Gislingham  
Babergh and Mid Suffolk District Councils





# Great Finborough



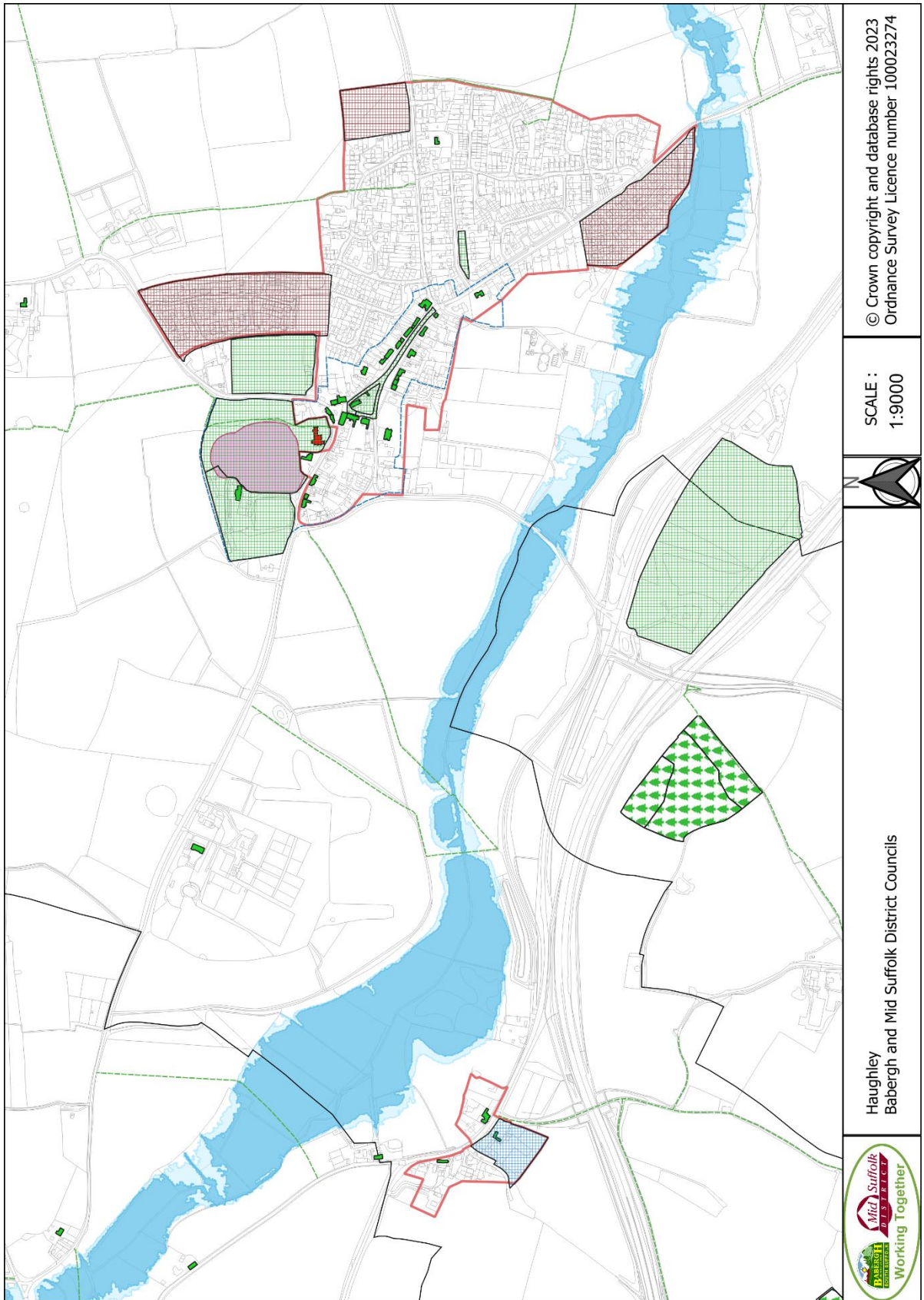
Great Finborough  
Babergh and Mid Suffolk District Councils



SCALE :  
1:3000

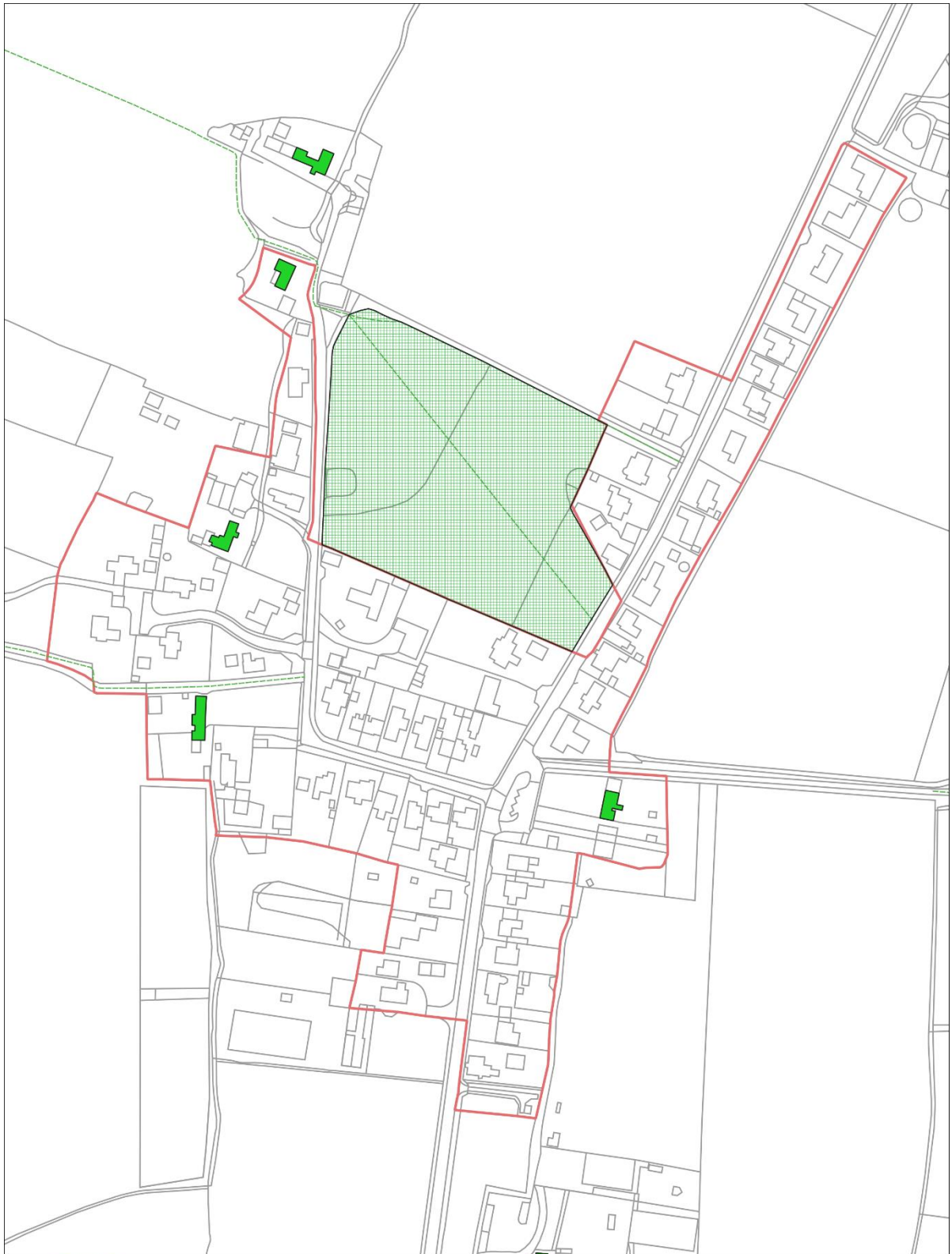
© Crown copyright and  
database rights 2023  
Ordnance Survey Licence  
number 100023274

# Haughley





# Haughley (Continued)



Haughley 2  
Babergh and Mid Suffolk District Councils

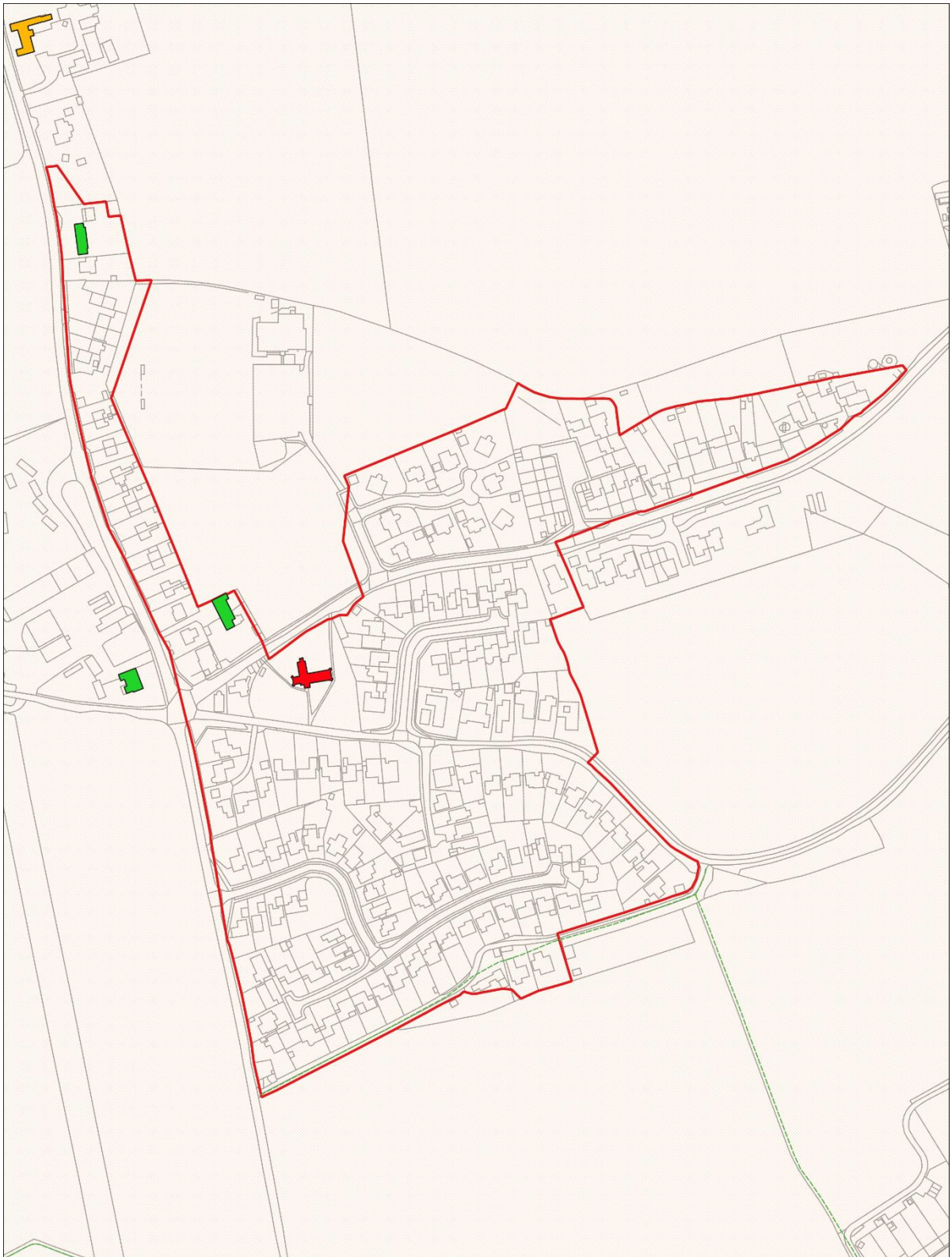


SCALE :  
1:2000

© Crown copyright and  
database rights 2023  
Ordnance Survey Licence  
number 100023274



# Henley



Henley  
Babergh and Mid Suffolk District Councils

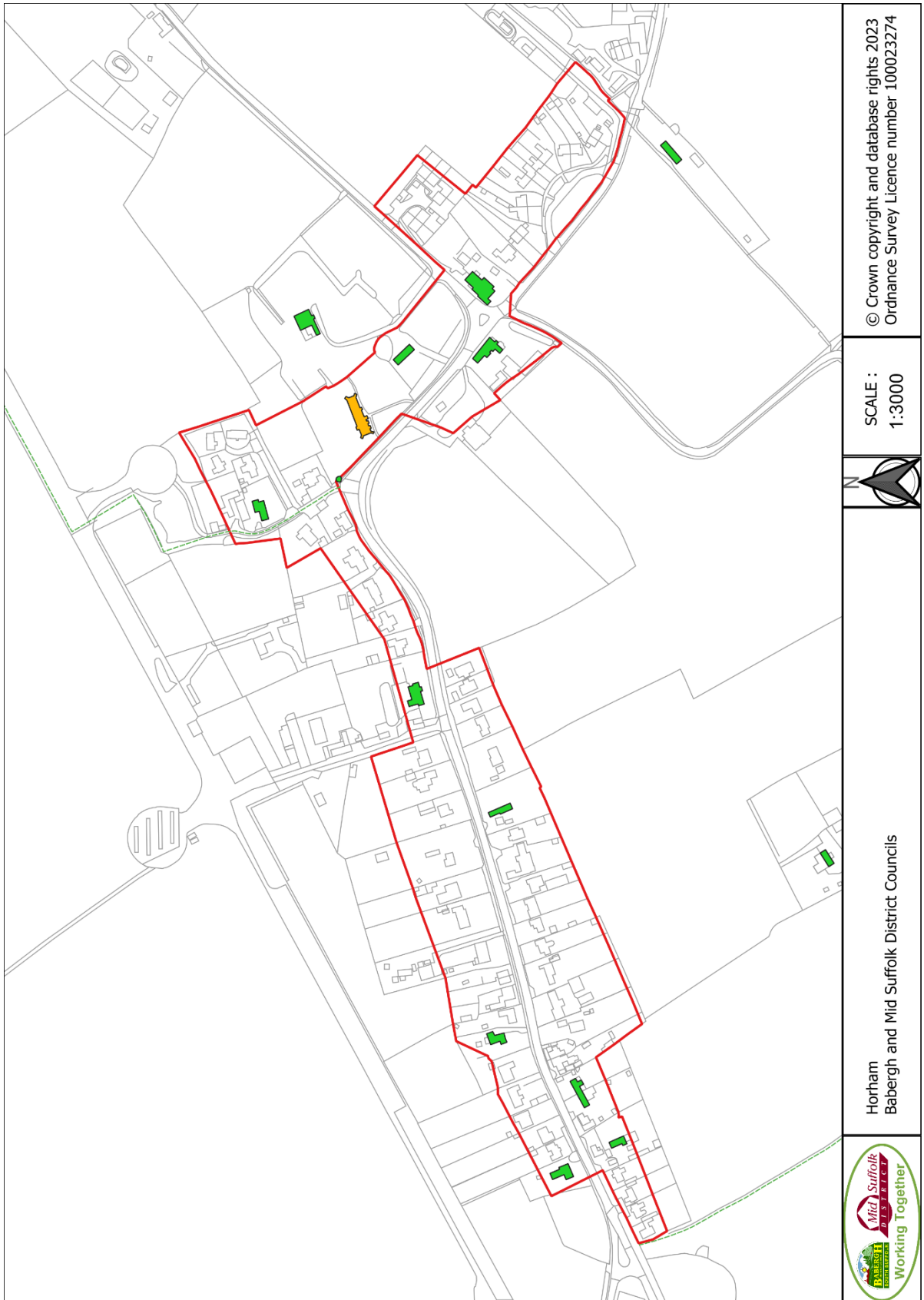


SCALE :  
1:3000

© Crown copyright and  
database rights 2023  
Ordnance Survey Licence  
number 100023274



# Horham



© Crown copyright and database rights 2023  
Ordnance Survey Licence number 100023274

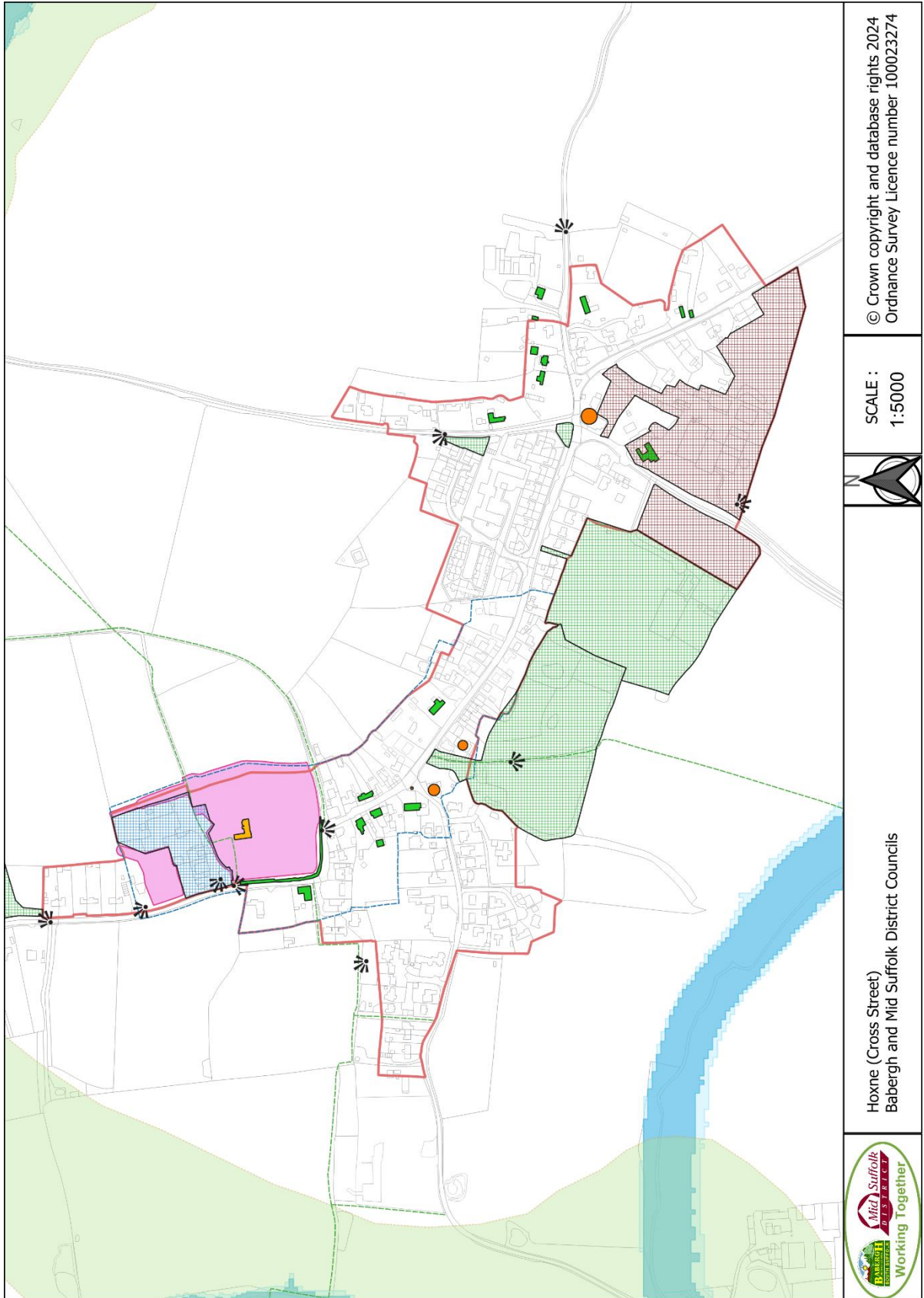
SCALE :  
1:3000



Horham  
Babergh and Mid Suffolk District Councils

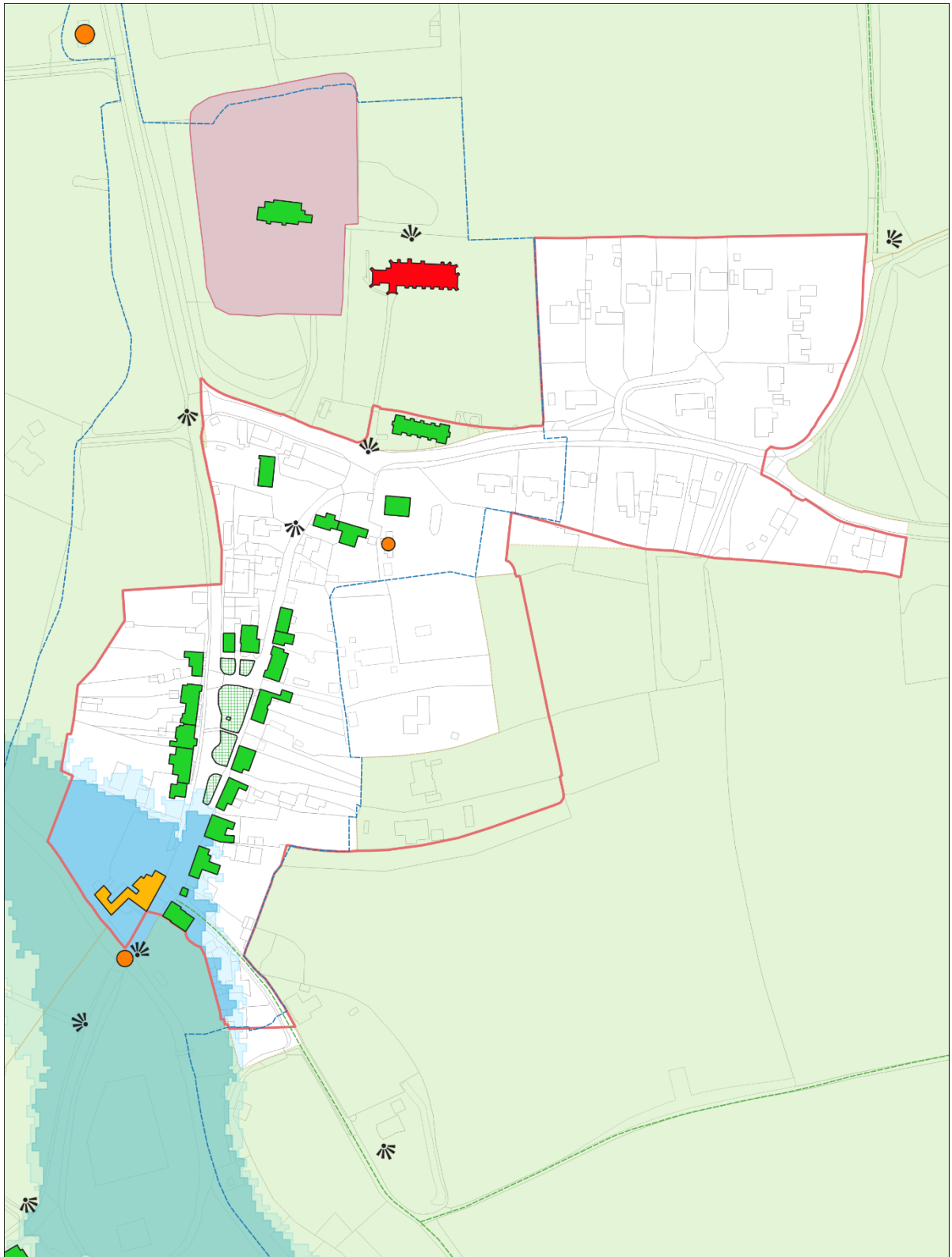


**Hoxne (Cross Street)**  
Updated in May 2024.

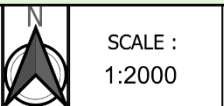




**Hoxne (Low Street)**  
Updated in May 2024.

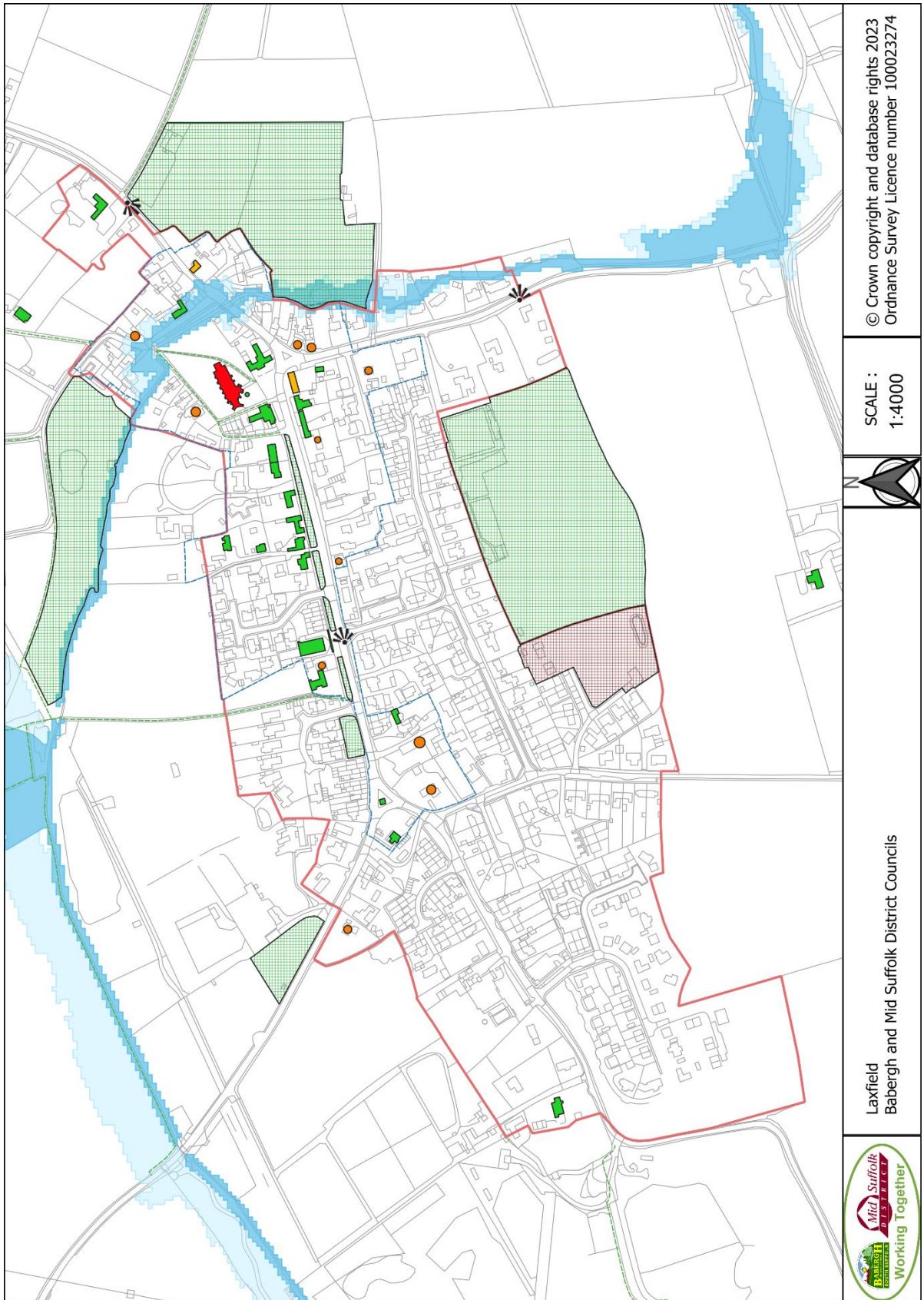


Hoxne (Low Street)  
Babergh and Mid Suffolk District Councils



SCALE :  
1:2000  
© Crown copyright and  
database rights 2024  
Ordnance Survey Licence  
number 100023274

# Laxfield



SCALE :  
1:4000

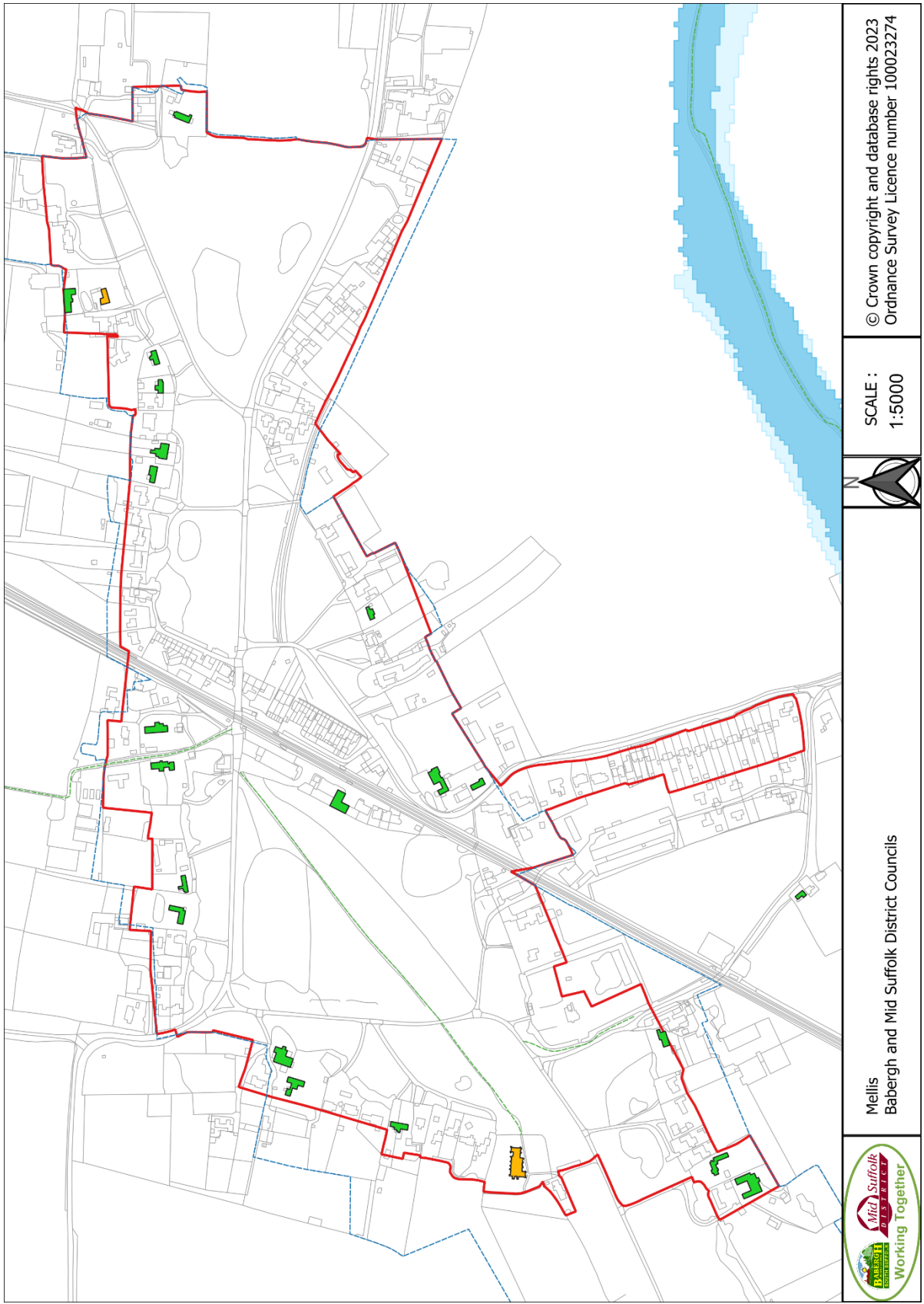
© Crown copyright and database rights 2023  
Ordnance Survey Licence number 100023274

Laxfield  
Babergh and Mid Suffolk District Councils





# Mellis



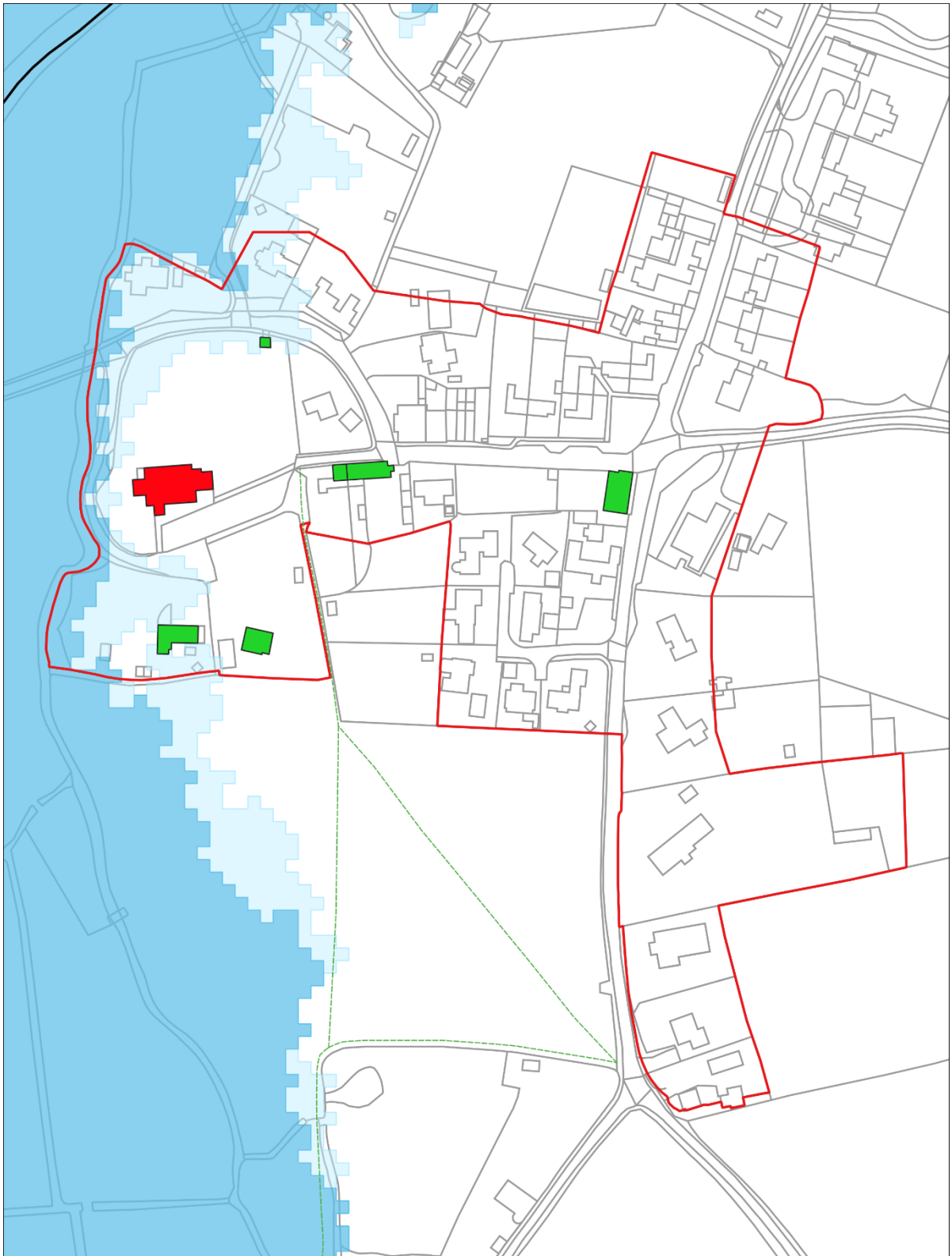
SCALE :  
1:5000

© Crown copyright and database rights 2023  
Ordnance Survey Licence number 100023274

Mellis  
Babergh and Mid Suffolk District Councils



# Mendham



Mendham  
Babergh and Mid Suffolk District Councils

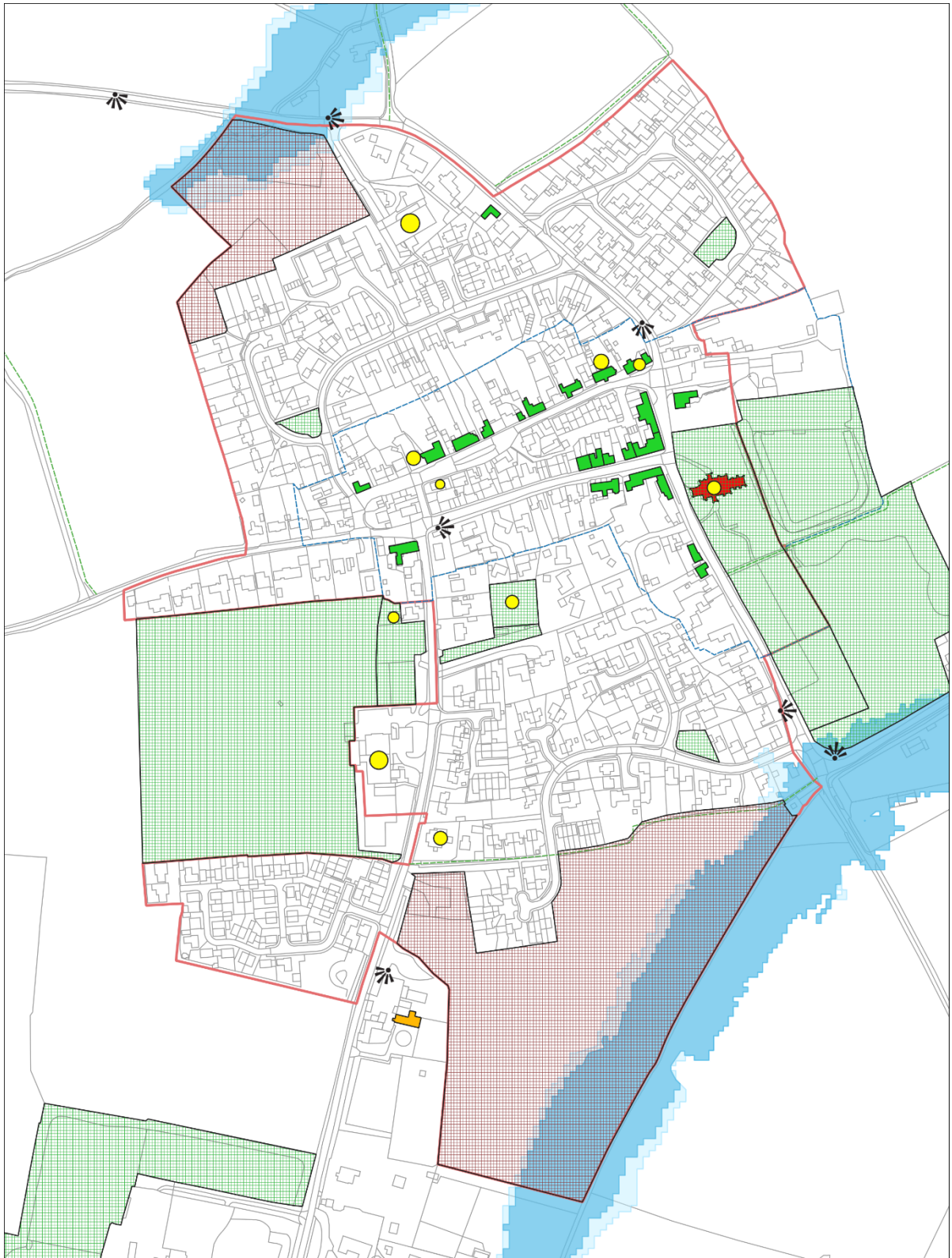


SCALE :  
1:2000

© Crown copyright and  
database rights 2023  
Ordnance Survey Licence  
number 100023274



# Mendlesham



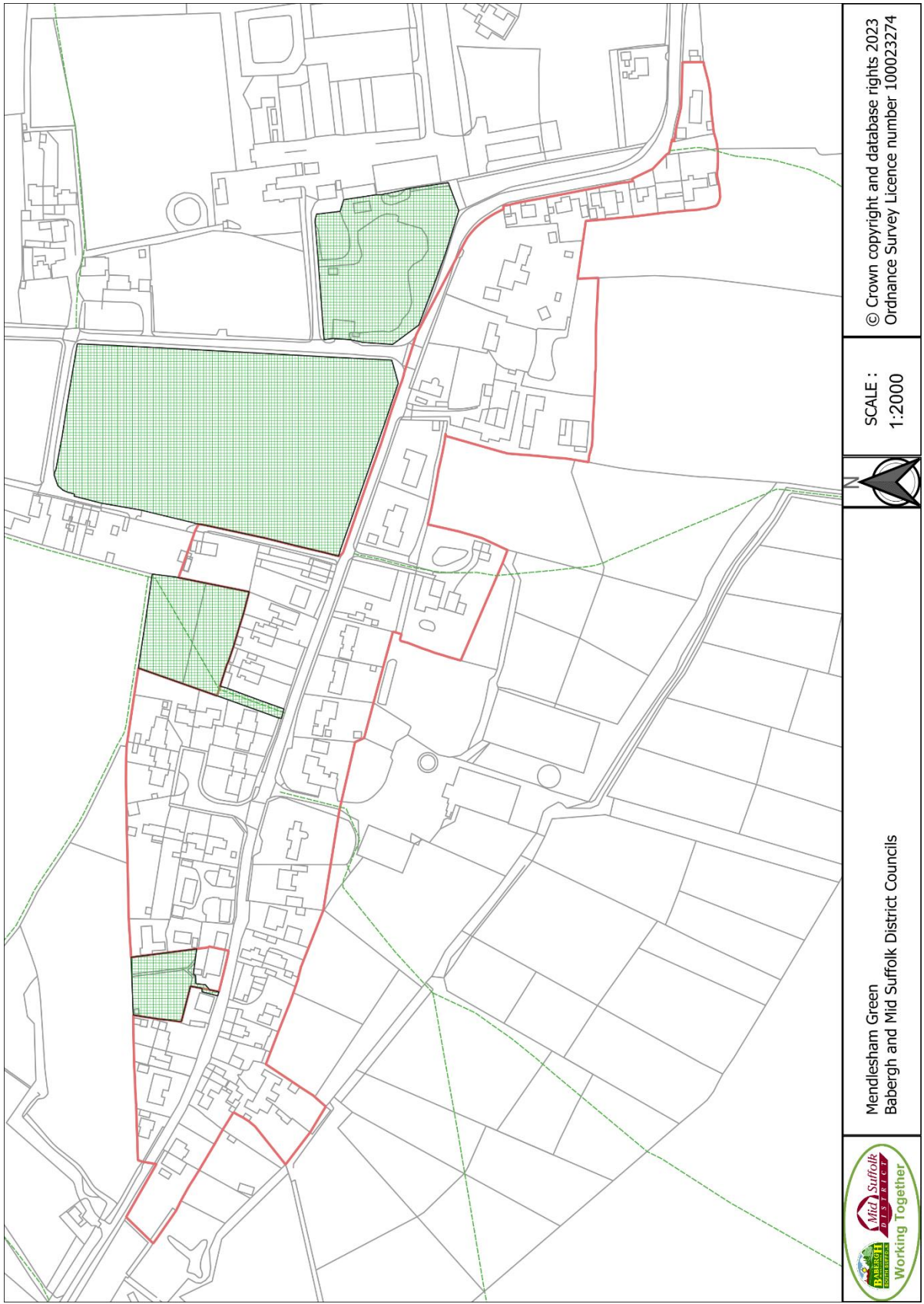
Mendlesham  
Babergh and Mid Suffolk District Councils



SCALE :  
1:4000

© Crown copyright and  
database rights 2023  
Ordnance Survey Licence  
number 100023274

# Mendlesham Green



© Crown copyright and database rights 2023  
Ordnance Survey Licence number 100023274

SCALE :  
1:2000

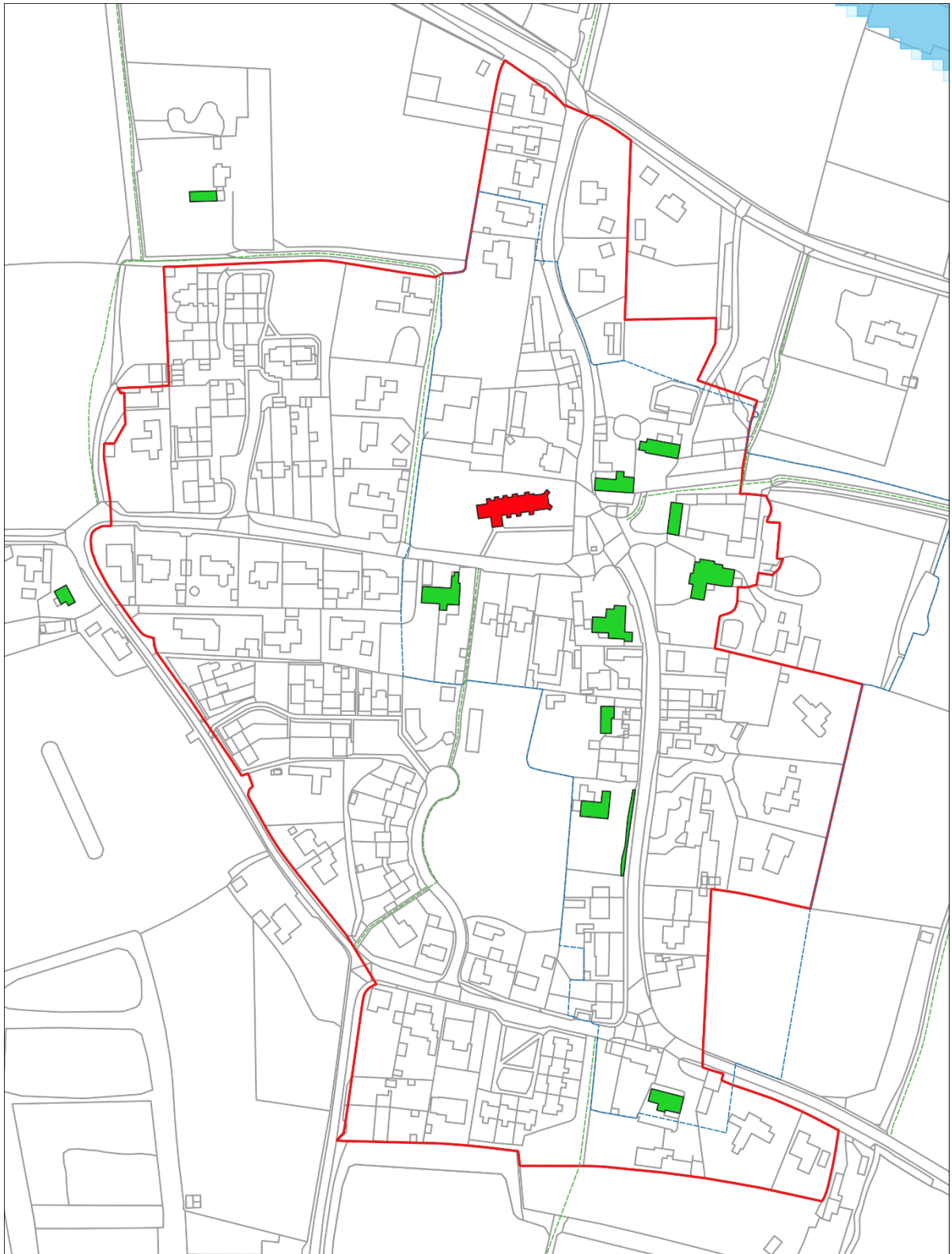


Mendlesham Green  
Babergh and Mid Suffolk District Councils





# Metfield



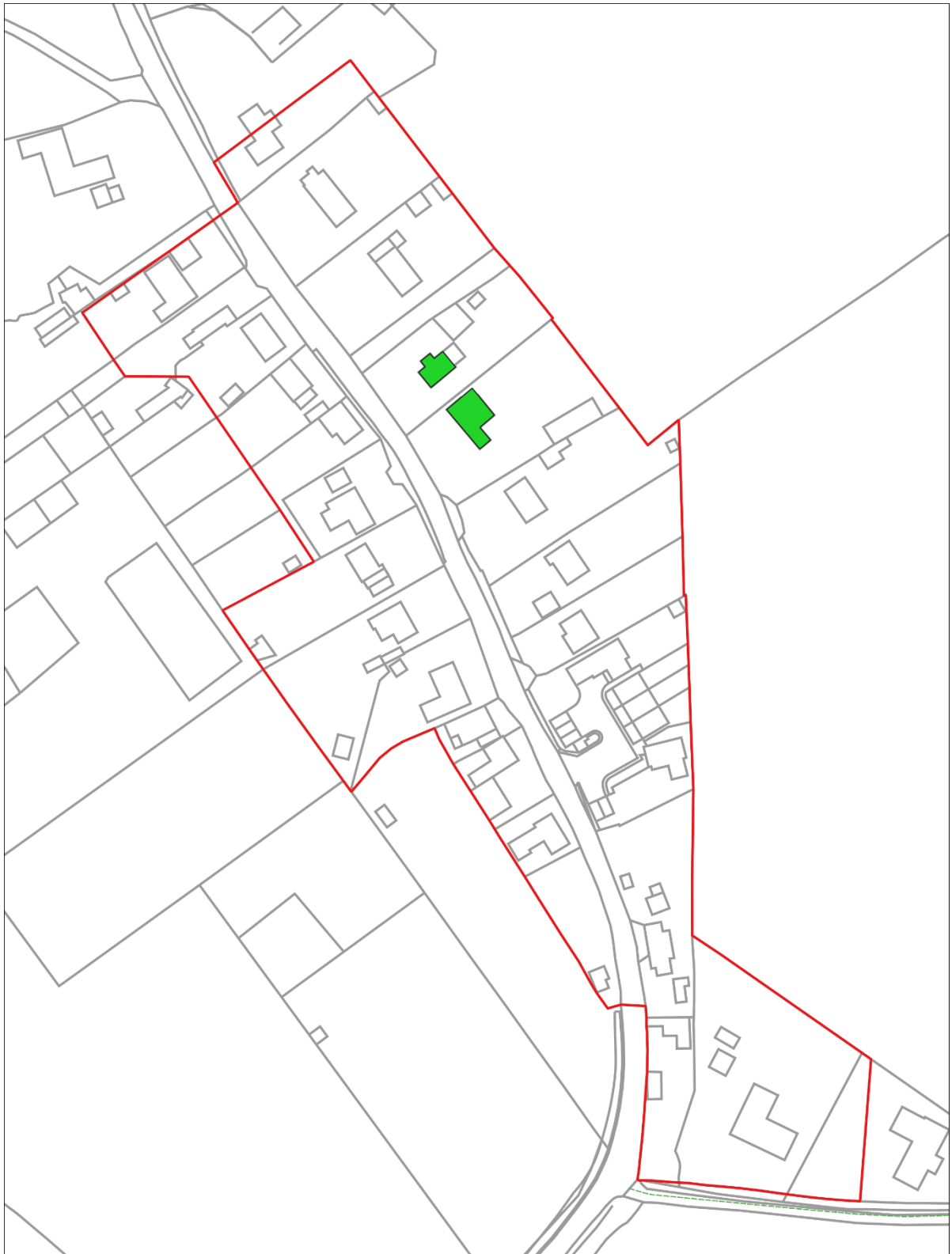
Metfield  
Babergh and Mid Suffolk District Councils



SCALE :  
1:2000

© Crown copyright and  
database rights 2023  
Ordnance Survey Licence  
number 100023274

# Mill Green



Mill Green  
Babergh and Mid Suffolk District Councils

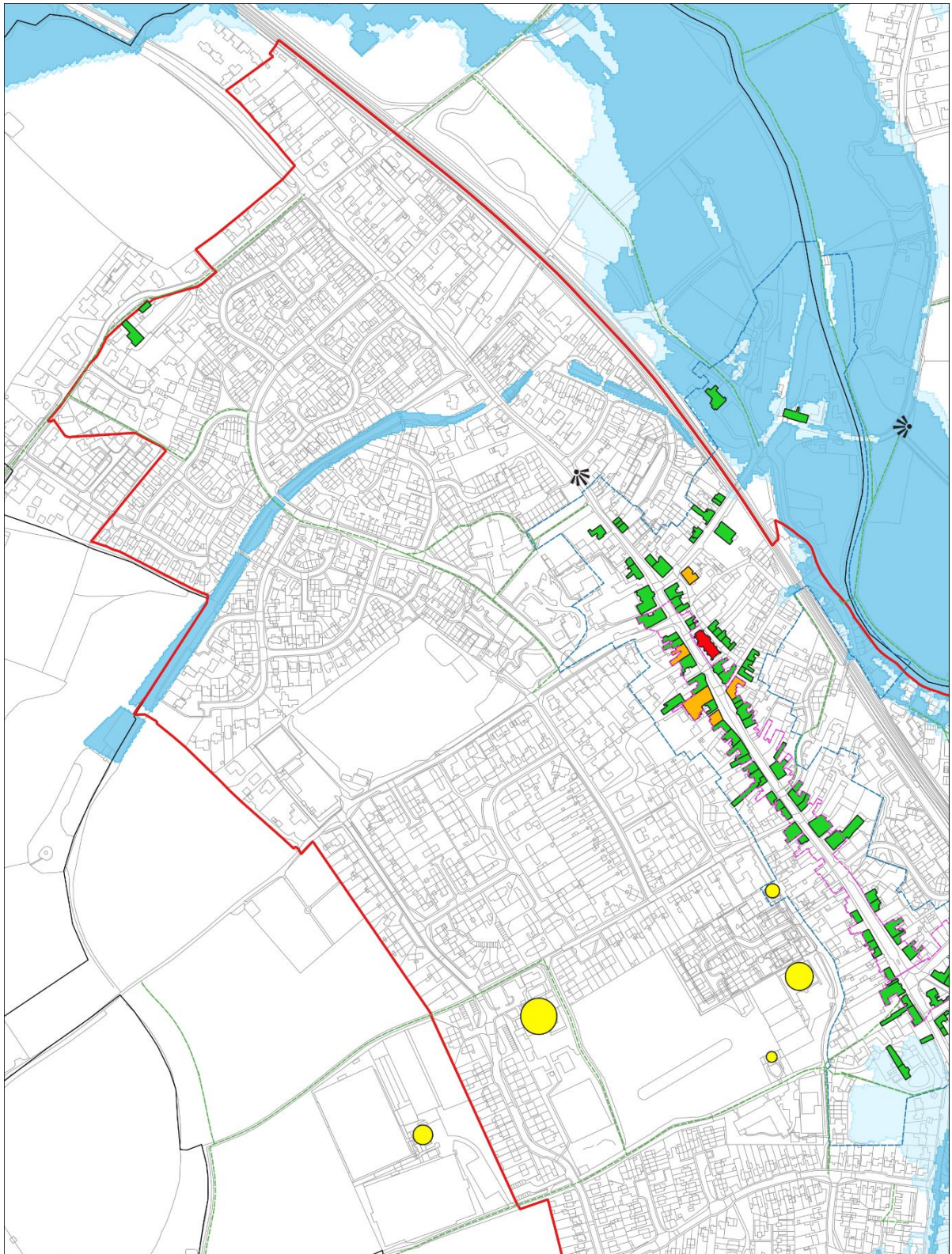


SCALE :  
1:1000

© Crown copyright and  
database rights 2023  
Ordnance Survey Licence  
number 100023274



# Needham Market (North)



Needham Market (North)  
Babergh and Mid Suffolk District Councils

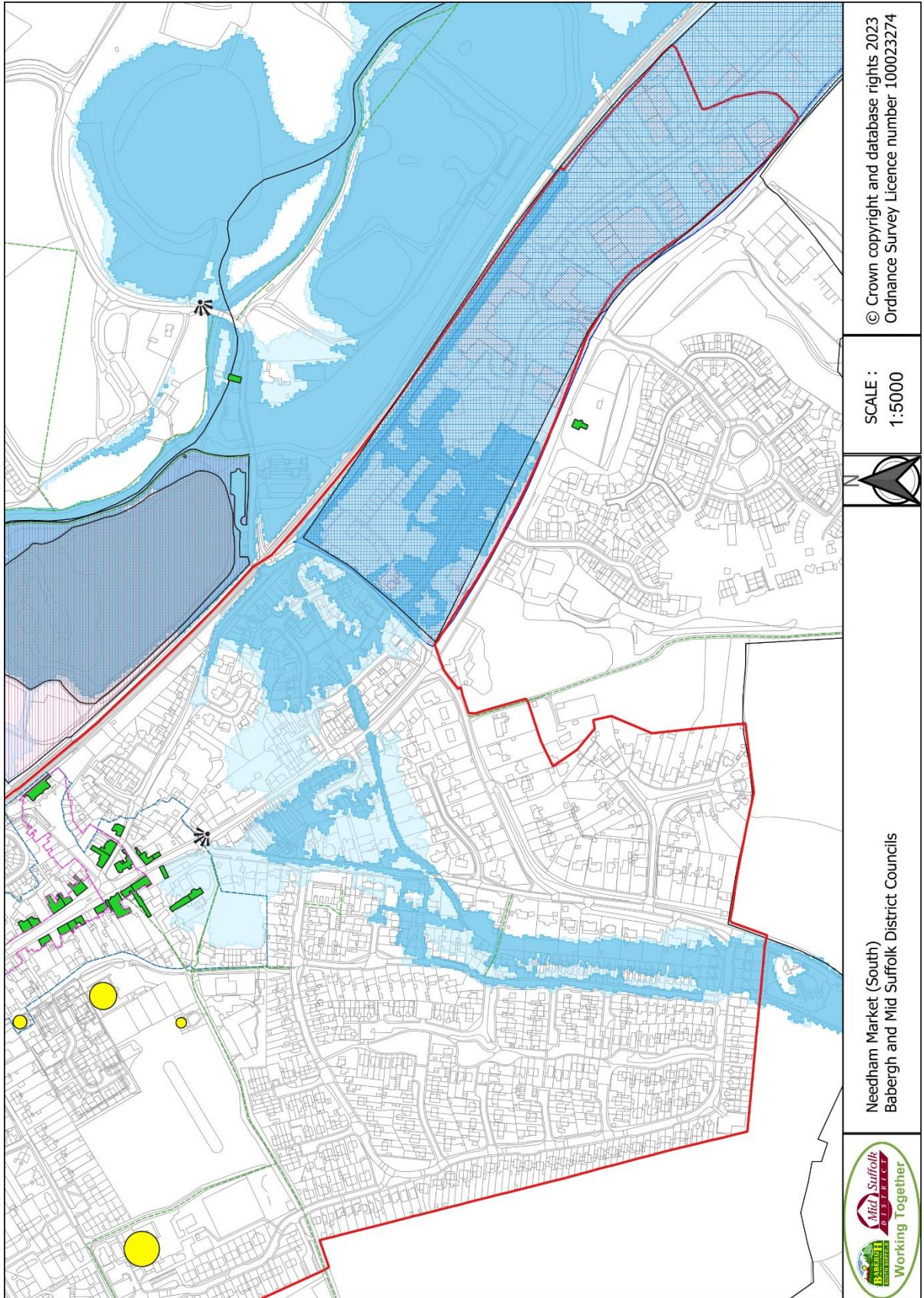


SCALE :  
1:5000

© Crown copyright and  
database rights 2023  
Ordnance Survey Licence  
number 100023274



# Needham Market (South)



© Crown copyright and database rights 2023  
Ordnance Survey Licence number 100023274

SCALE :  
1:5000

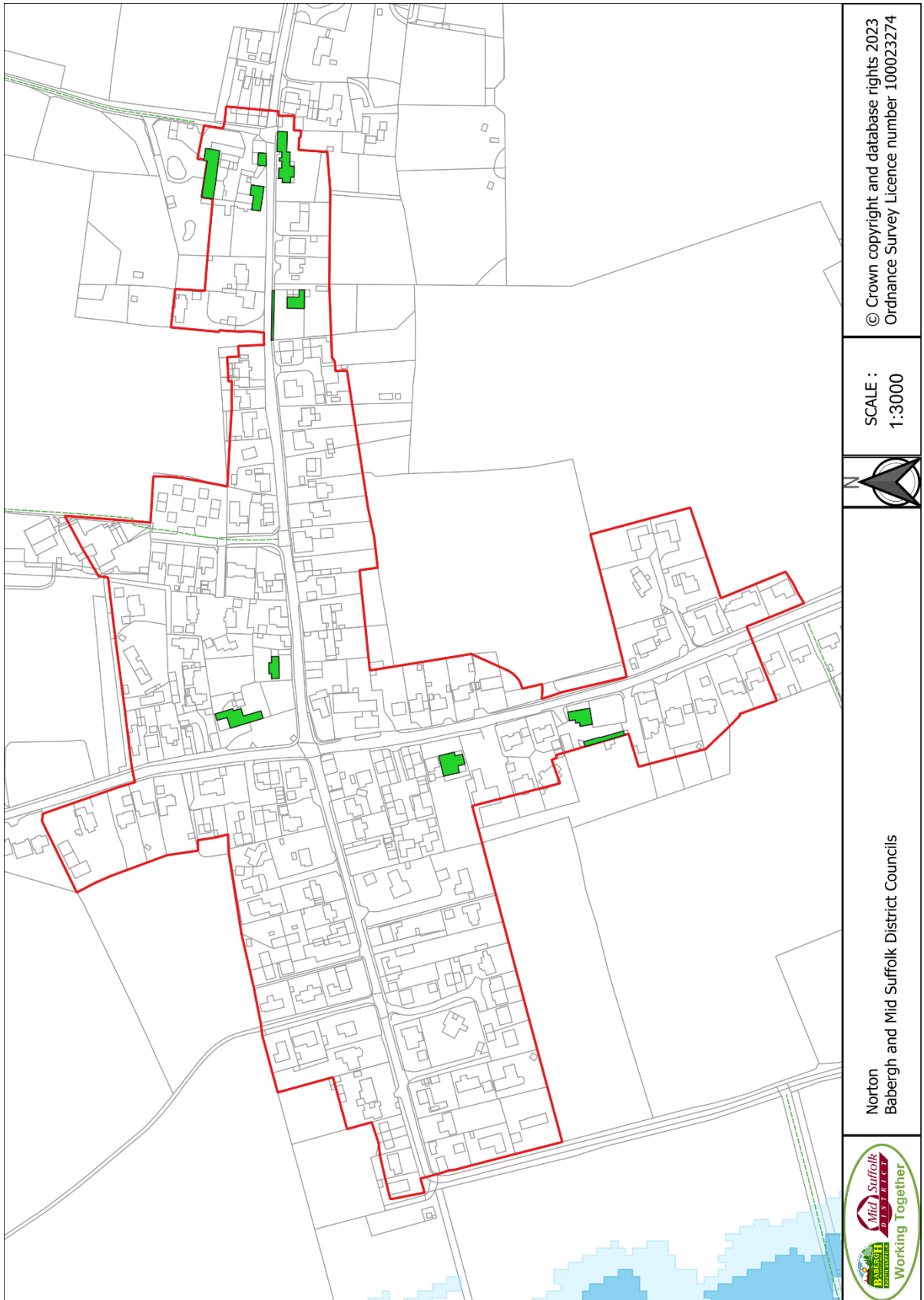


Needham Market (South)  
Babergh and Mid Suffolk District Councils





# Norton



© Crown copyright and database rights 2023  
Ordnance Survey Licence number 100023274

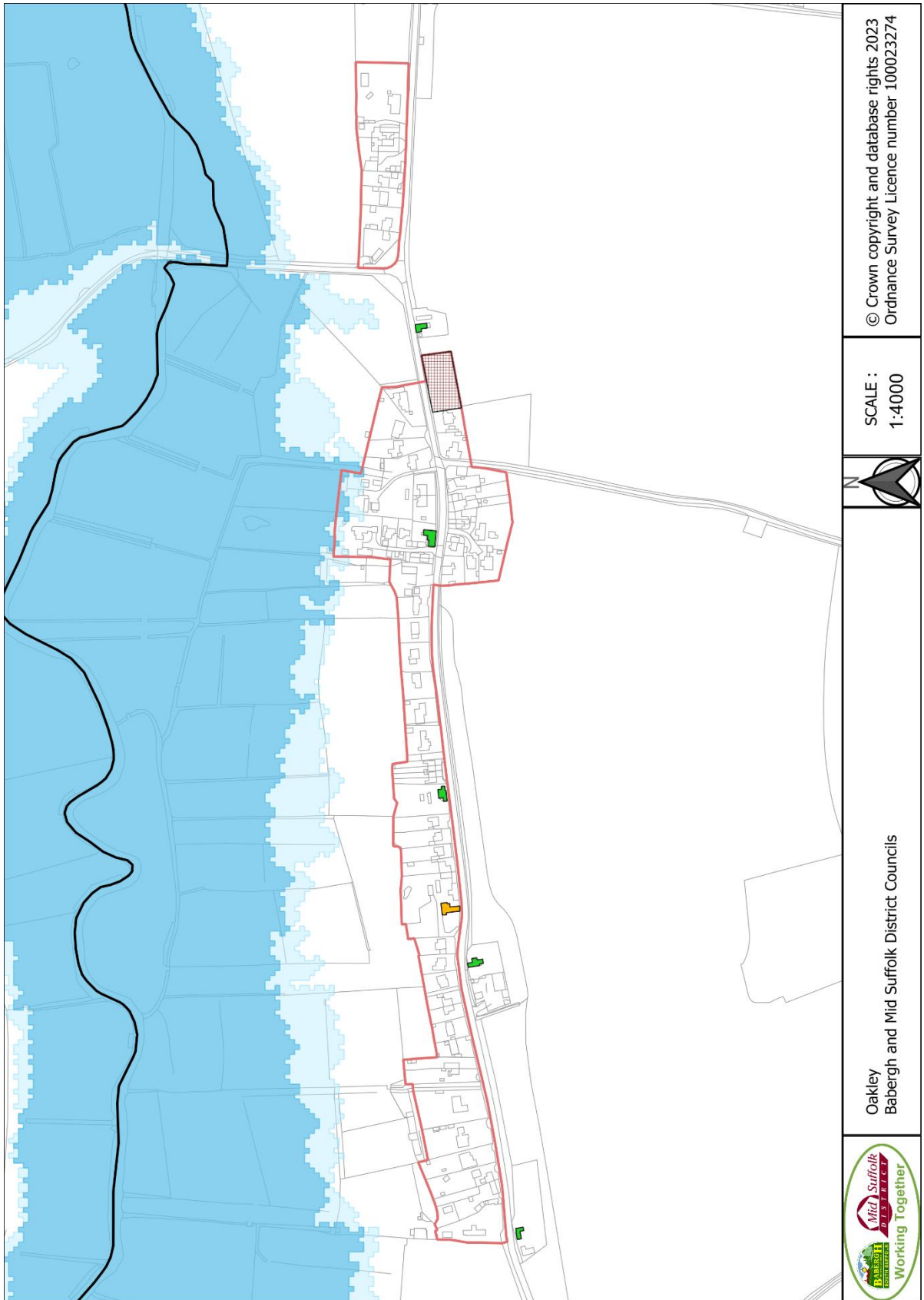
SCALE :  
1:3000



Norton  
Babergh and Mid Suffolk District Councils

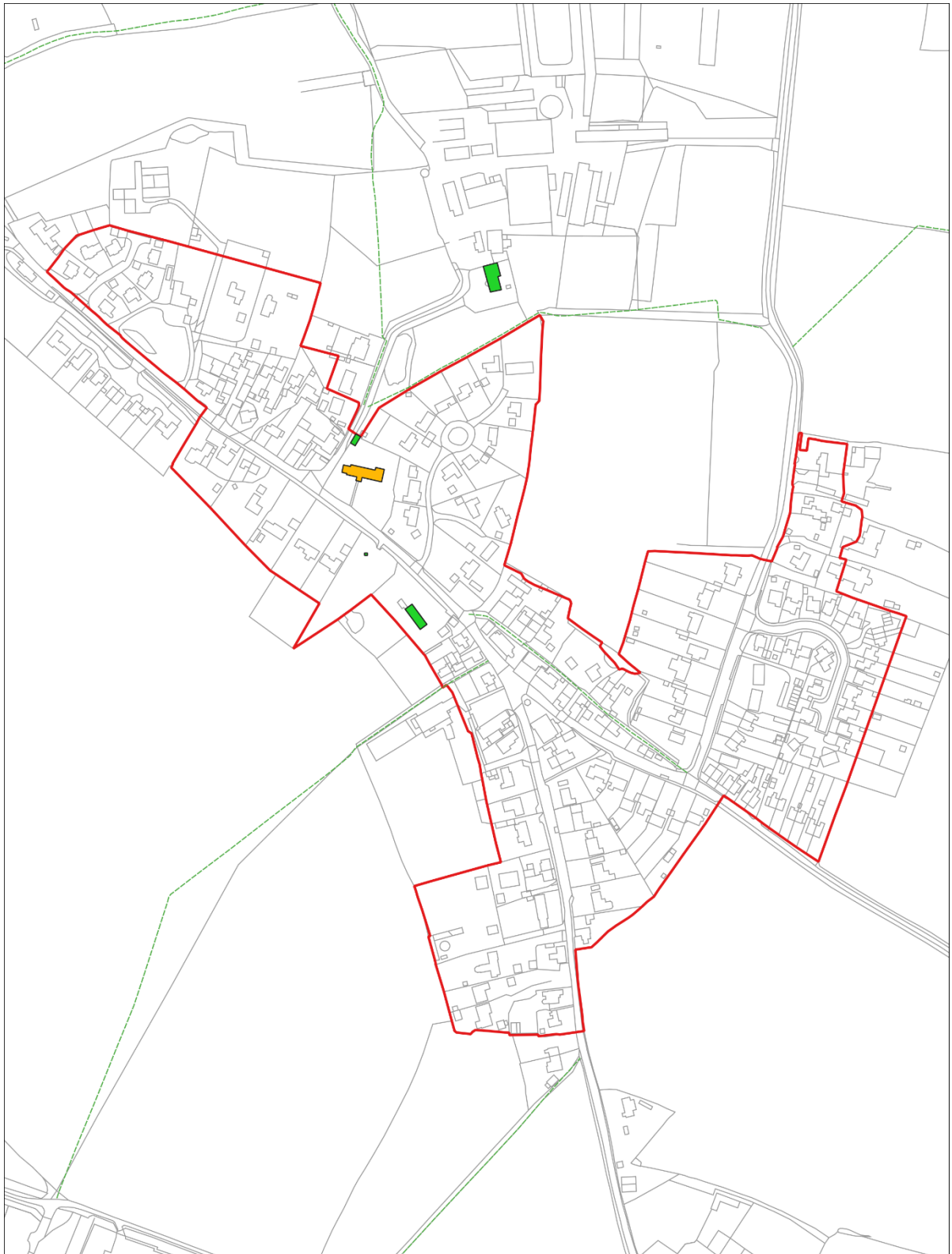


# Oakley





# Occold



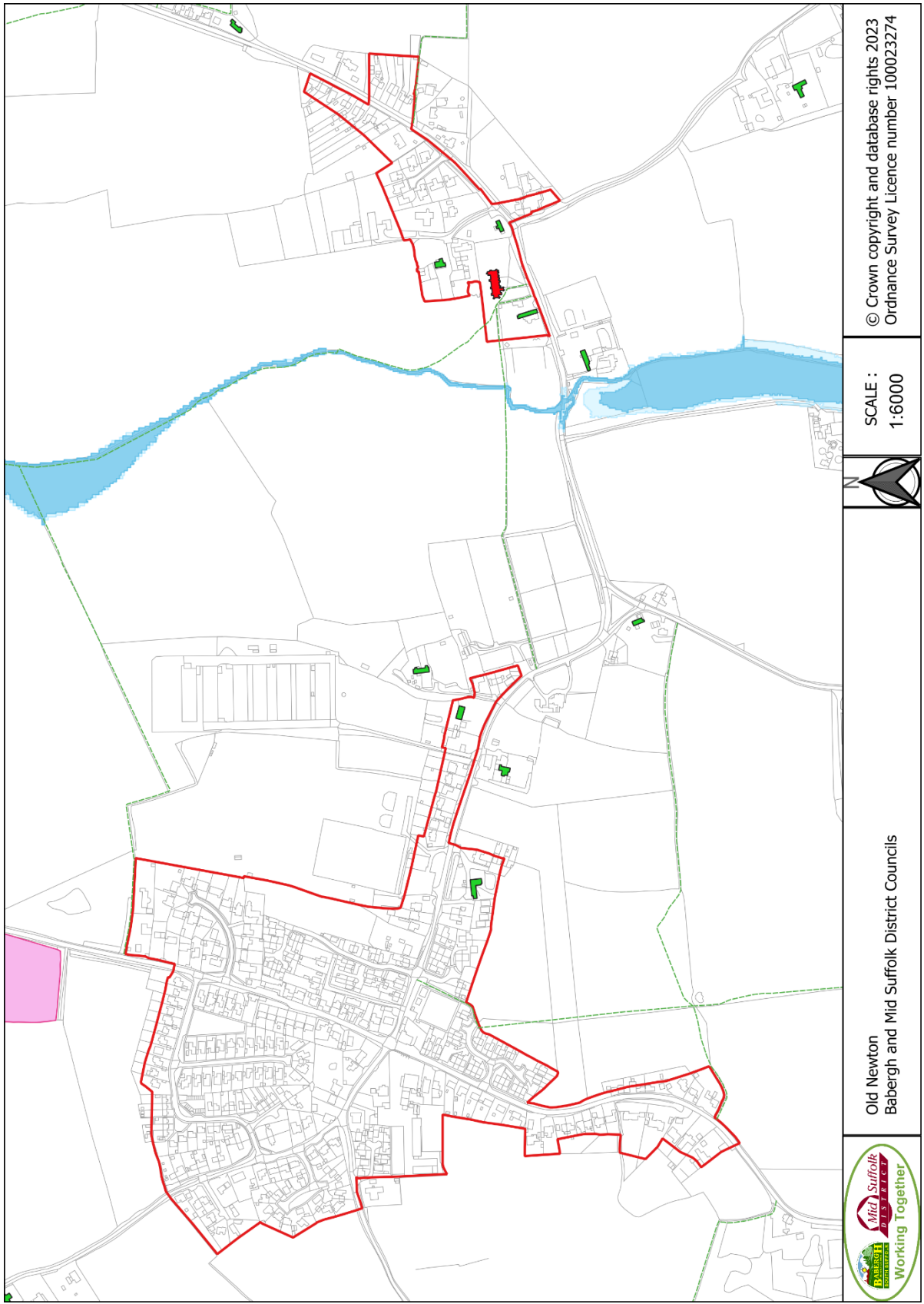
Occold  
Babergh and Mid Suffolk District Councils



SCALE :  
1:3000

© Crown copyright and  
database rights 2023  
Ordnance Survey Licence  
number 100023274

# Old Newton



© Crown copyright and database rights 2023  
Ordnance Survey Licence number 100023274

SCALE :  
1:6000

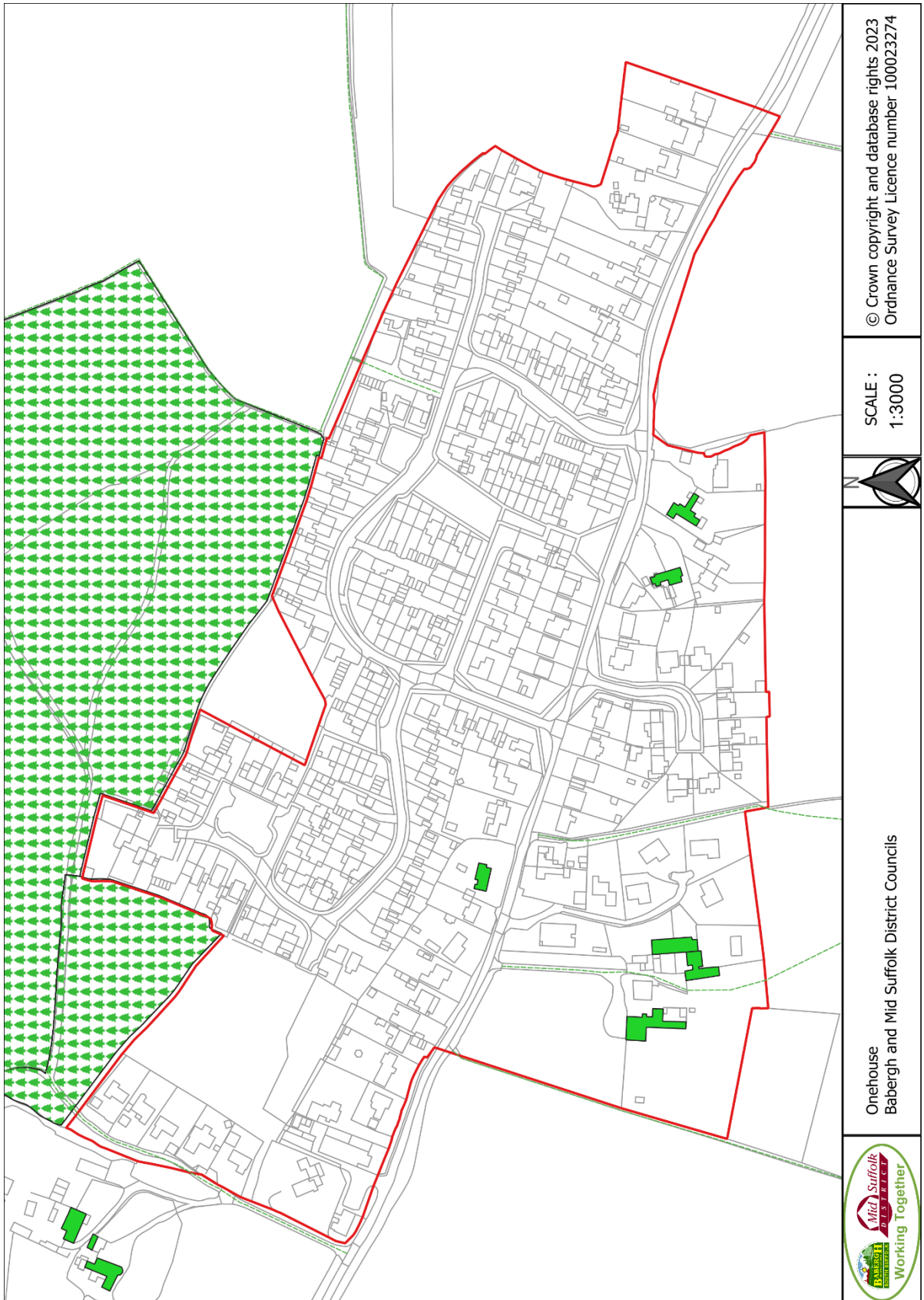


Old Newton  
Babergh and Mid Suffolk District Councils





# Onehouse



© Crown copyright and database rights 2023  
Ordnance Survey Licence number 100023274

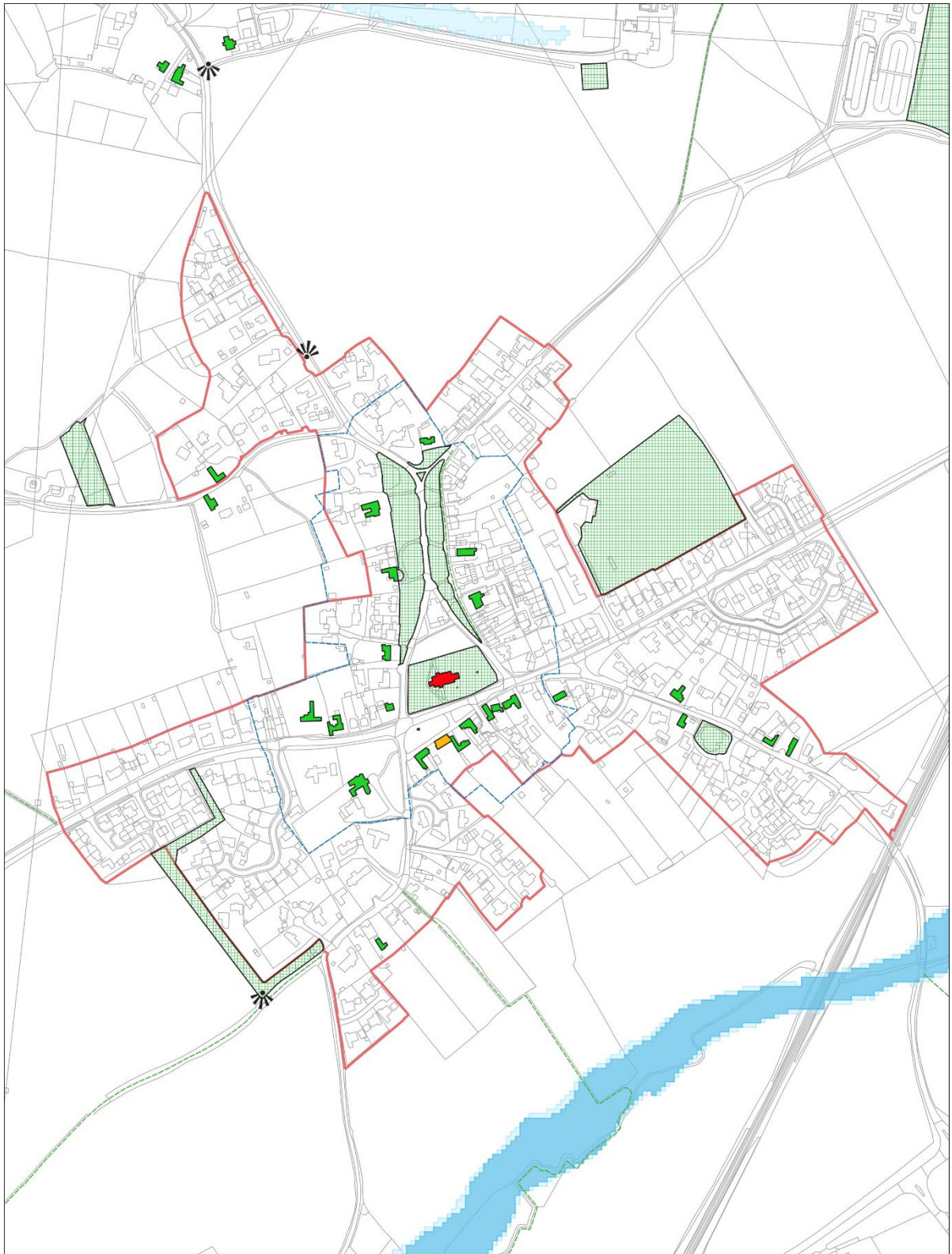
SCALE :  
1:3000



Onehouse  
Babergh and Mid Suffolk District Councils



# Palgrave



Palgrave  
Babergh and Mid Suffolk District Councils

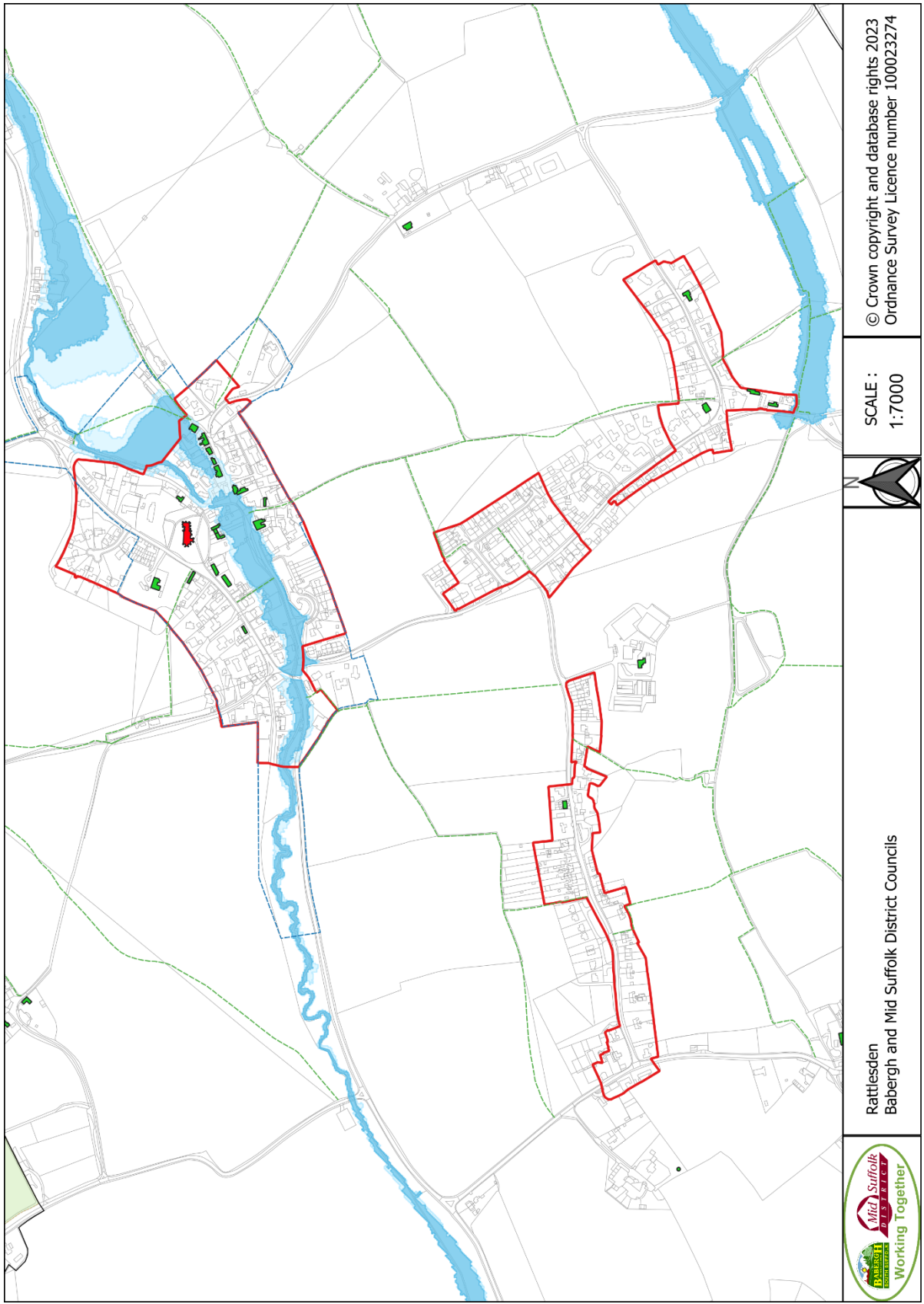


SCALE :  
1:5000

© Crown copyright and  
database rights 2023  
Ordnance Survey Licence  
number 100023274



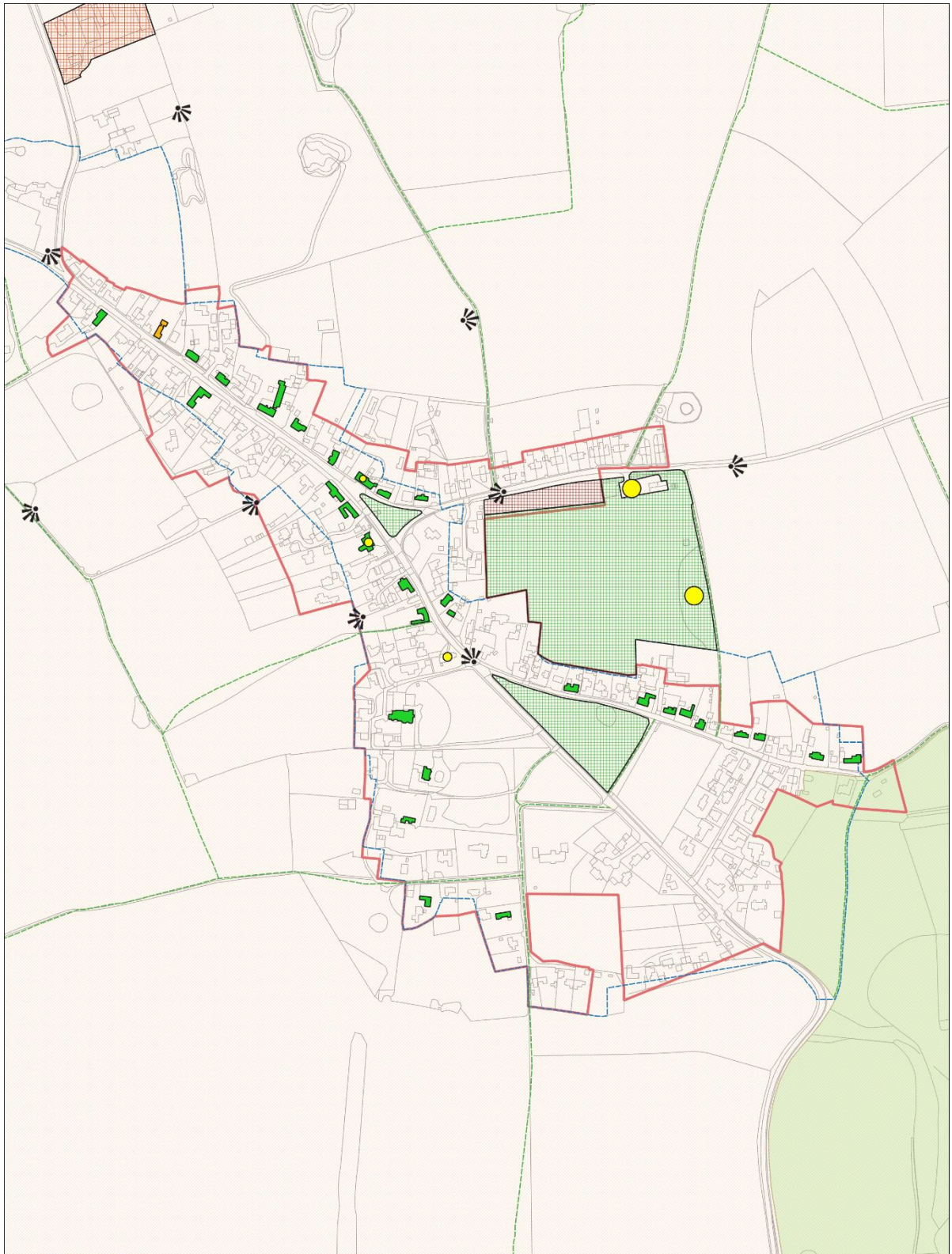
# Rattlesden



Rattlesden  
Babergh and Mid Suffolk District Councils



# Redgrave



Redgrave  
Babergh and Mid Suffolk District Councils

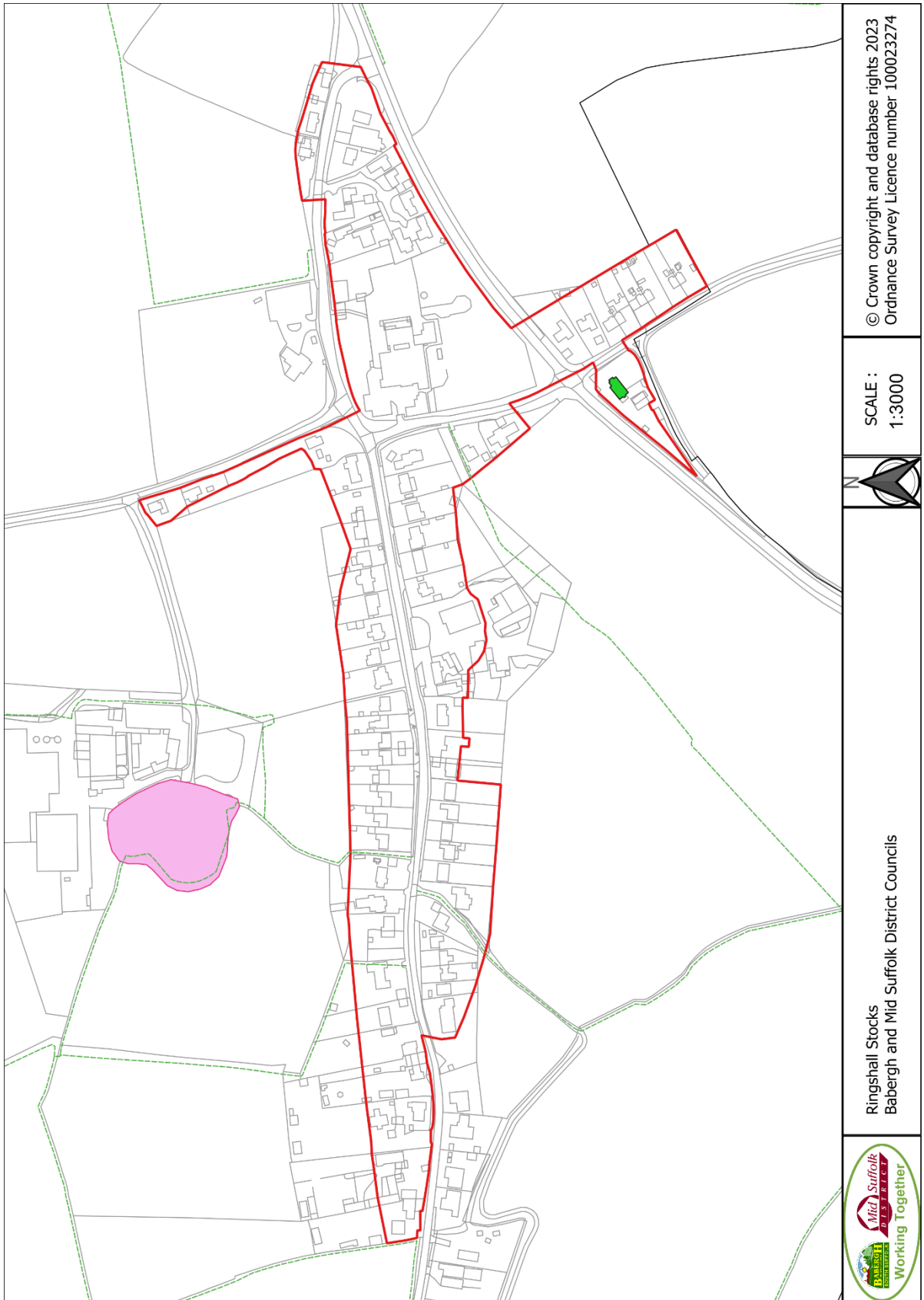


SCALE :  
1:5000

© Crown copyright and  
database rights 2023  
Ordnance Survey Licence  
number 100023274




# Ringshall Stocks



© Crown copyright and database rights 2023  
Ordnance Survey Licence number 100023274

SCALE :  
1:3000



Ringshall Stocks  
Babergh and Mid Suffolk District Councils



# Somersham



© Crown copyright and database rights 2023  
Ordnance Survey Licence number 100023274

SCALE :  
1:3000

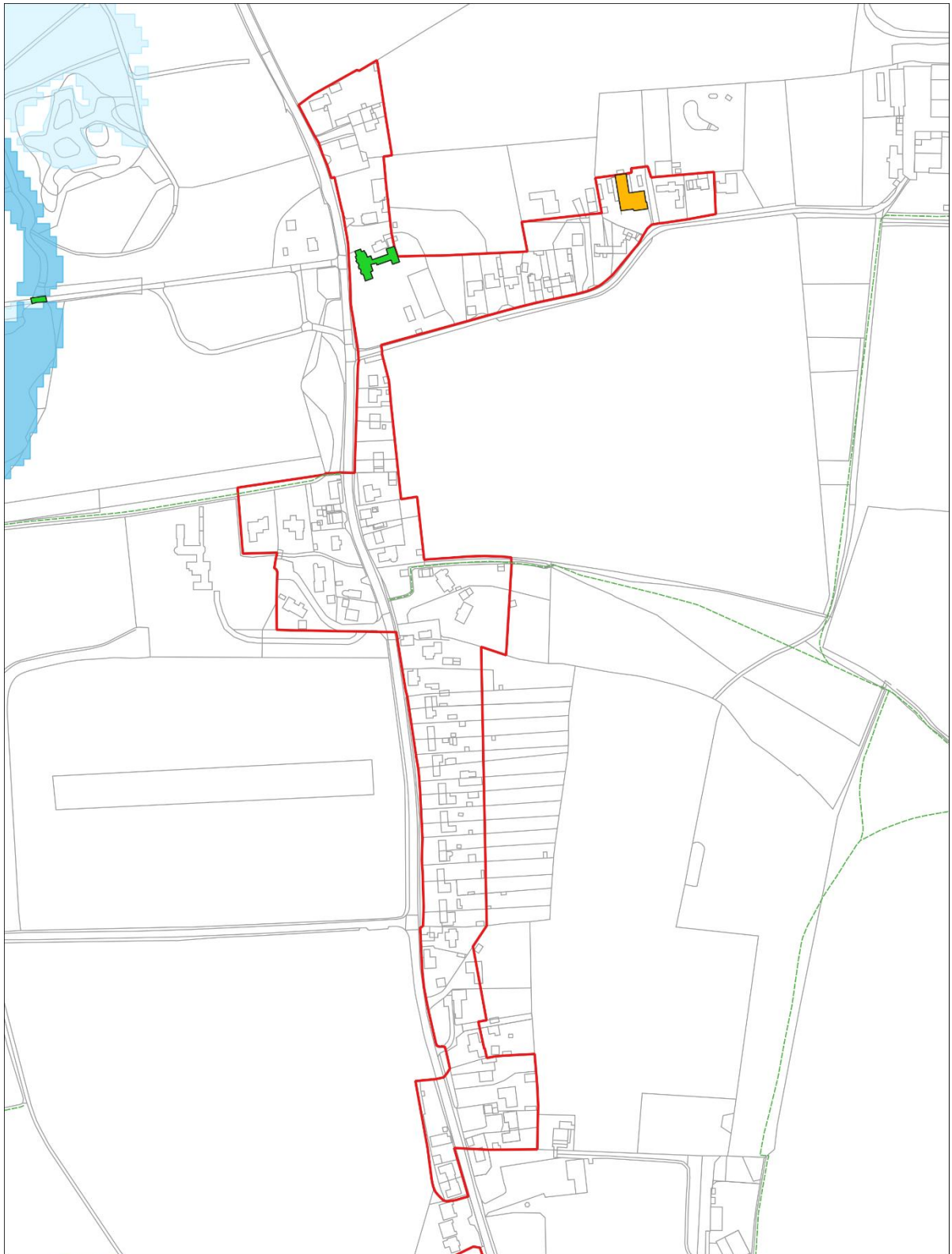


Somersham  
Babergh and Mid Suffolk District Councils





# Stanton Street



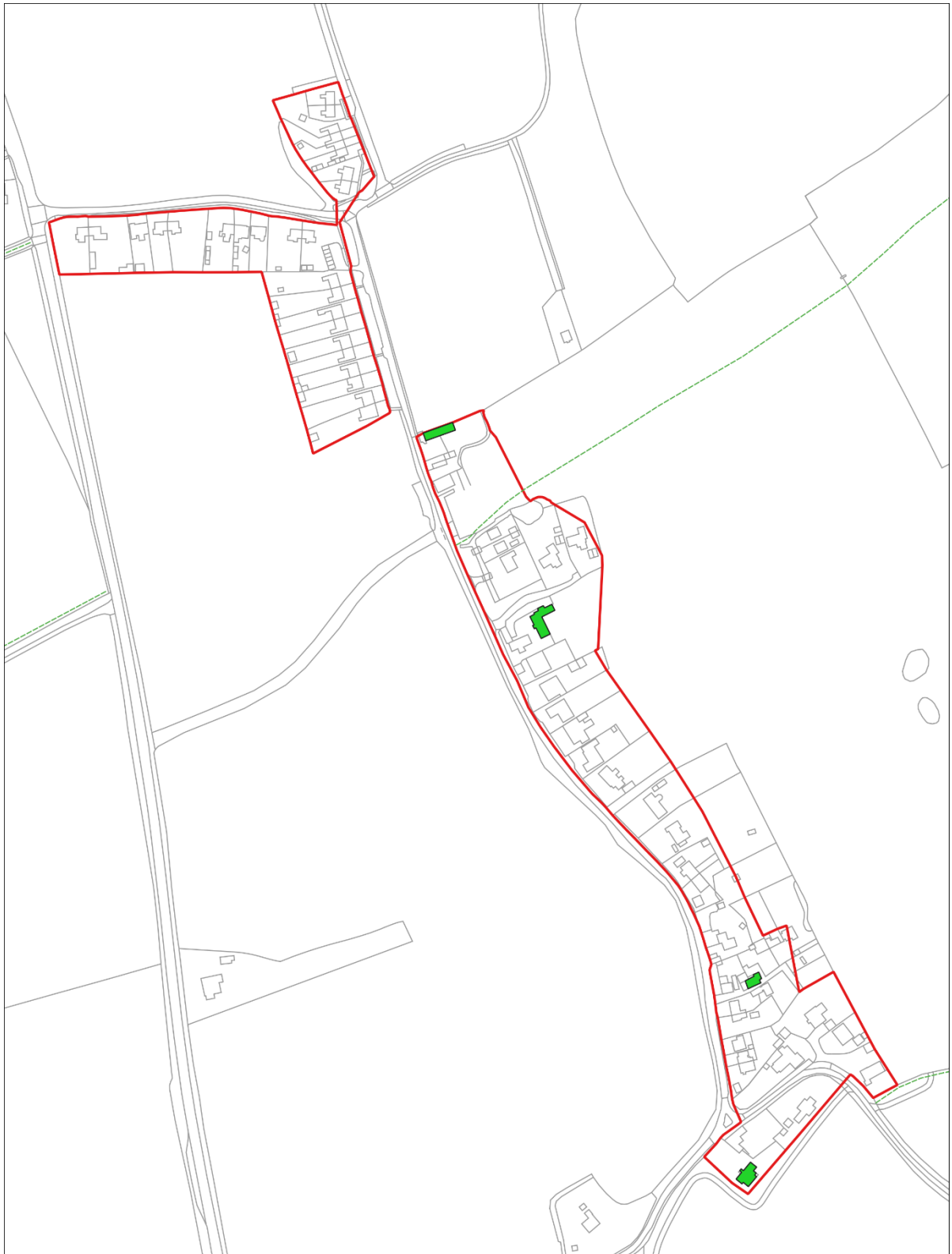
Stanton Street  
Babergh and Mid Suffolk District Councils



SCALE :  
1:3000

© Crown copyright and  
database rights 2023  
Ordnance Survey Licence  
number 100023274

# Stoke Ash



Stoke Ash  
Babergh and Mid Suffolk District Councils

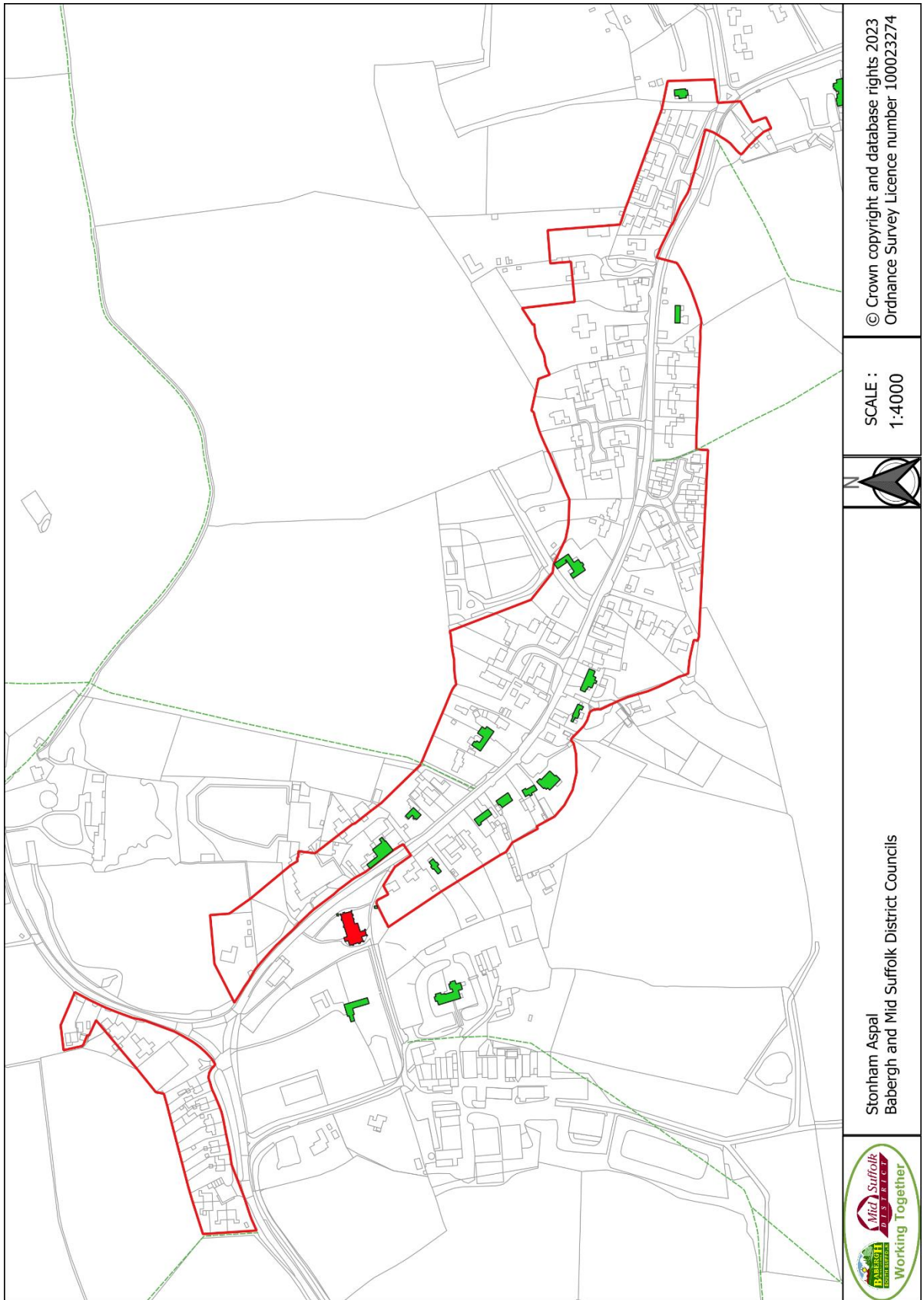


SCALE :  
1:3000

© Crown copyright and  
database rights 2023  
Ordnance Survey Licence  
number 100023274



# Stonham Aspal



© Crown copyright and database rights 2023  
Ordnance Survey Licence number 100023274

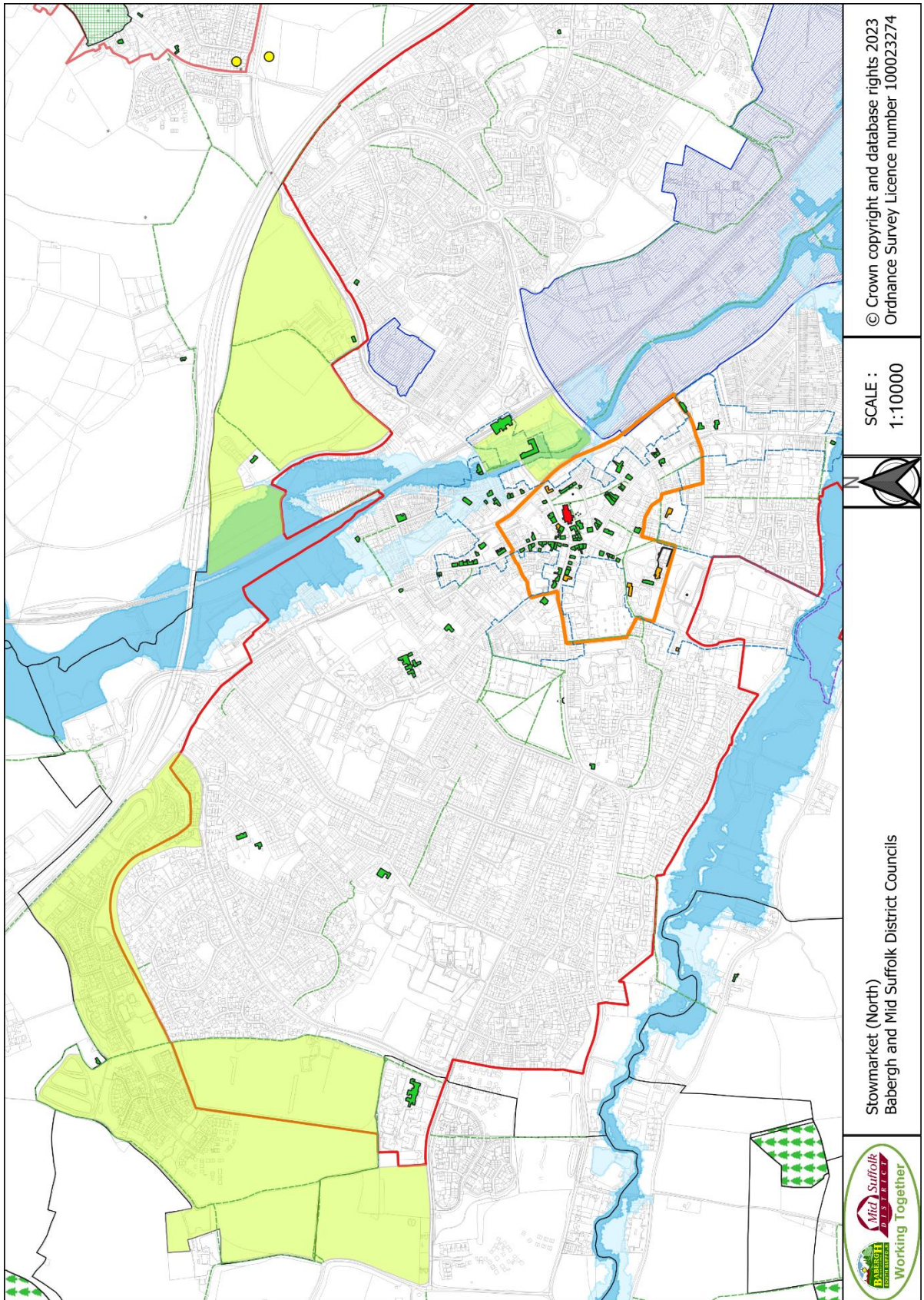
SCALE :  
1:4000



Stonham Aspal  
Babergh and Mid Suffolk District Councils

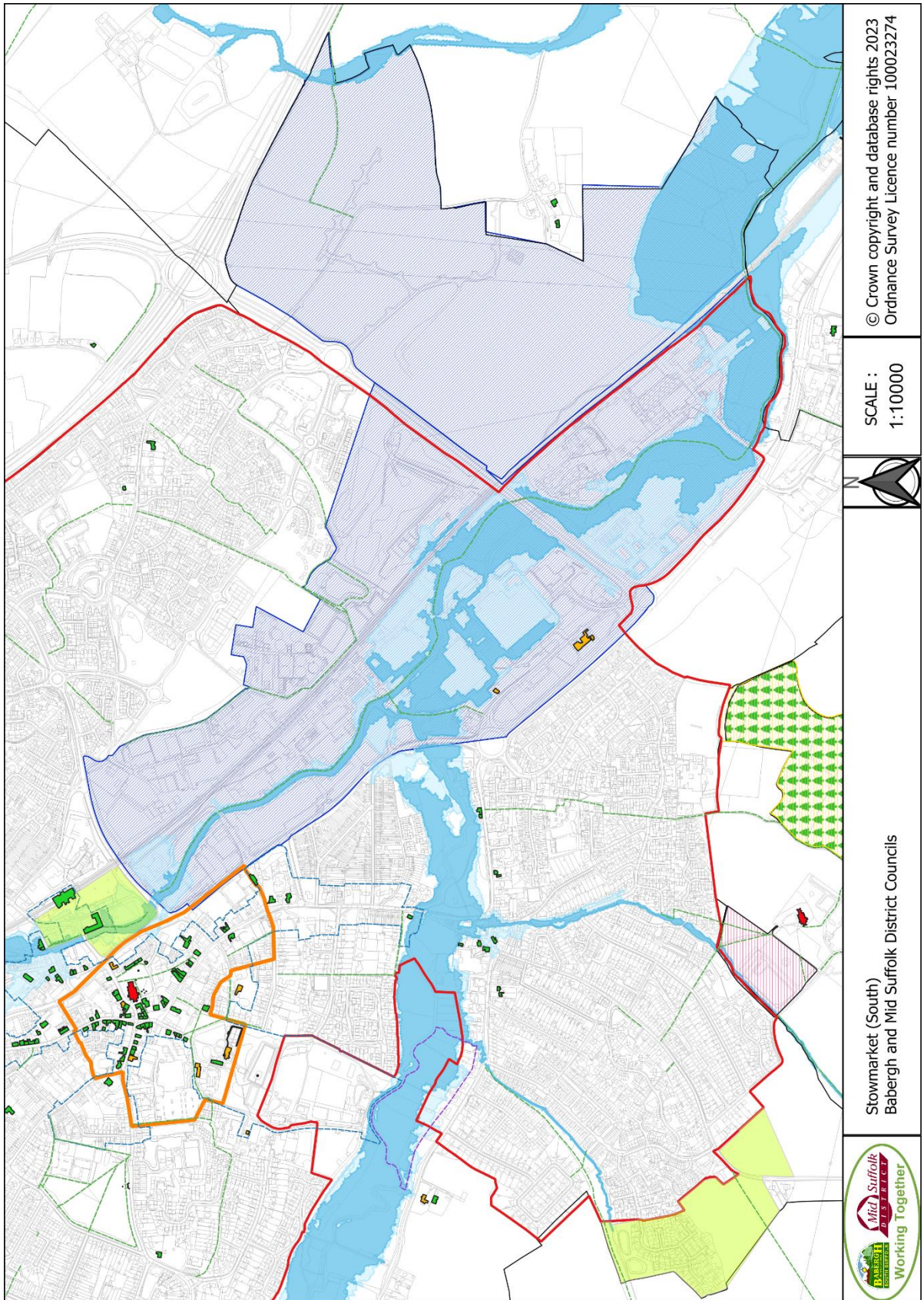


# Stowmarket (North)





# Stowmarket (South)



© Crown copyright and database rights 2023  
Ordnance Survey Licence number 100023274

SCALE :  
1:10000

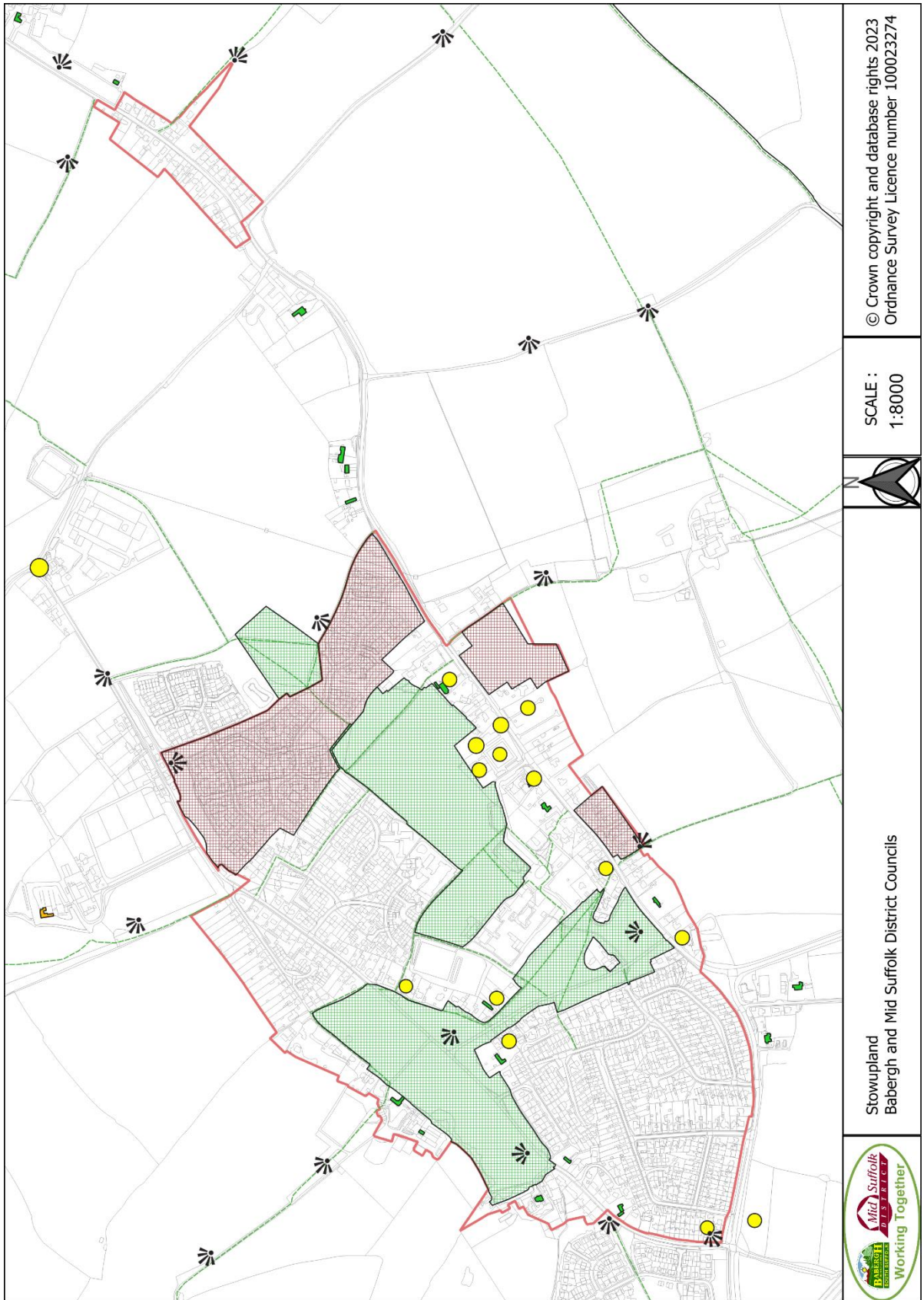


Stowmarket (South)  
Babergh and Mid Suffolk District Councils





# Stowupland



© Crown copyright and database rights 2023  
Ordnance Survey Licence number 100023274

SCALE :  
1:8000

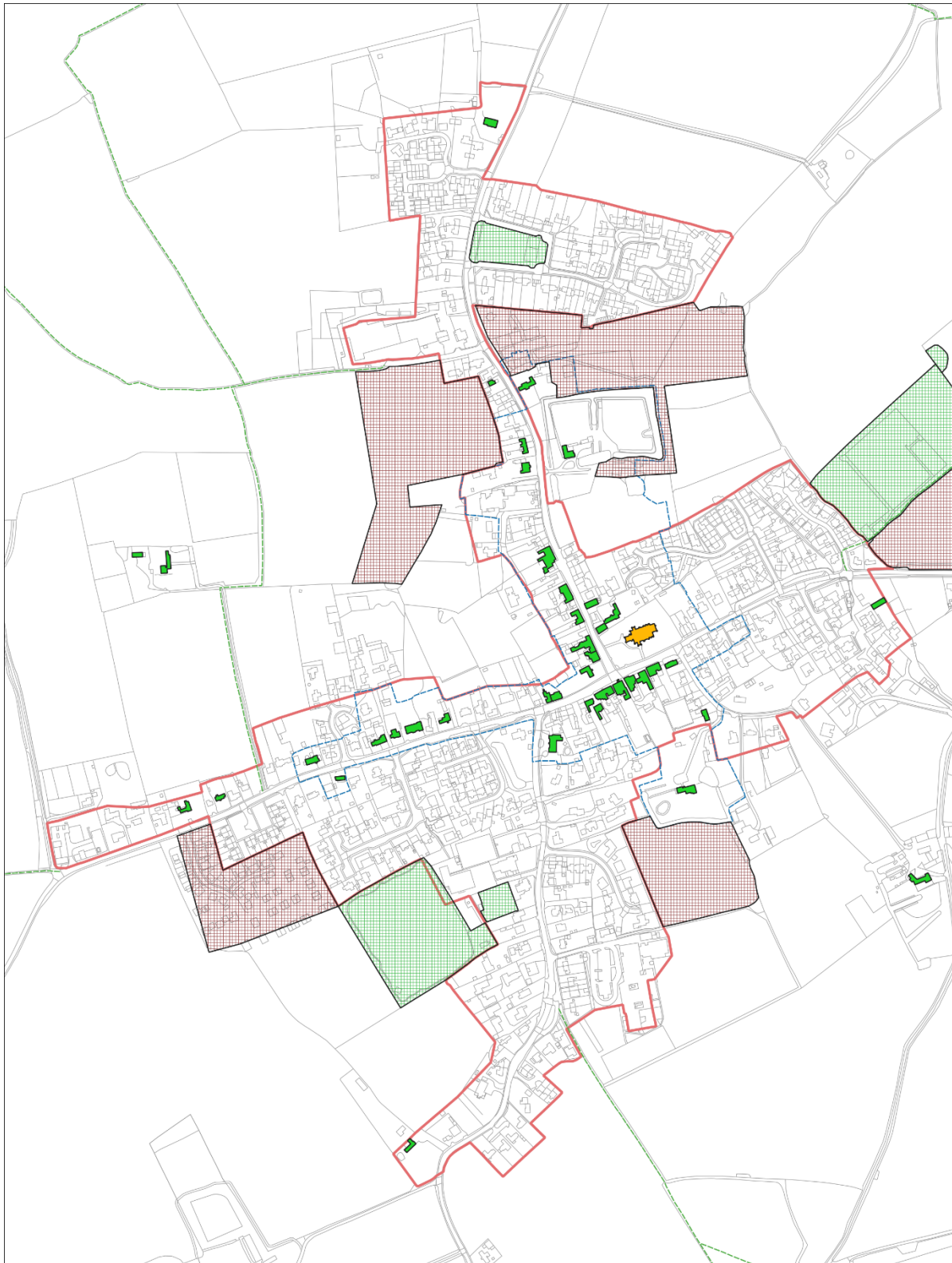


Stowupland  
Babergh and Mid Suffolk District Councils

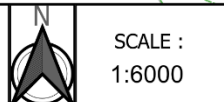




# Stradbroke

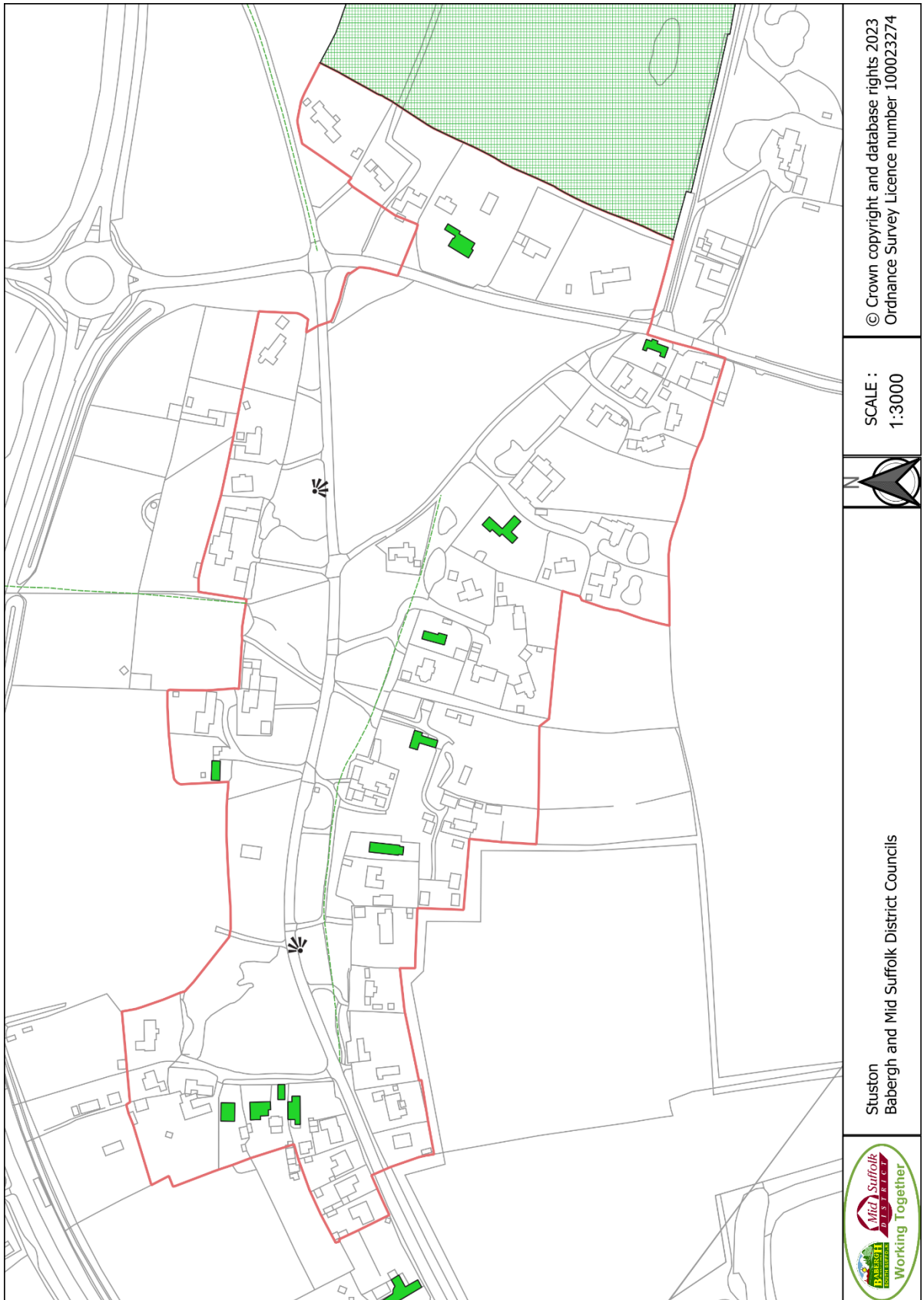


Stradbroke  
Babergh and Mid Suffolk District Councils



SCALE :  
1:6000  
© Crown copyright and  
database rights 2023  
Ordnance Survey Licence  
number 100023274

# Stuston



© Crown copyright and database rights 2023  
Ordnance Survey Licence number 100023274

SCALE :  
1:3000

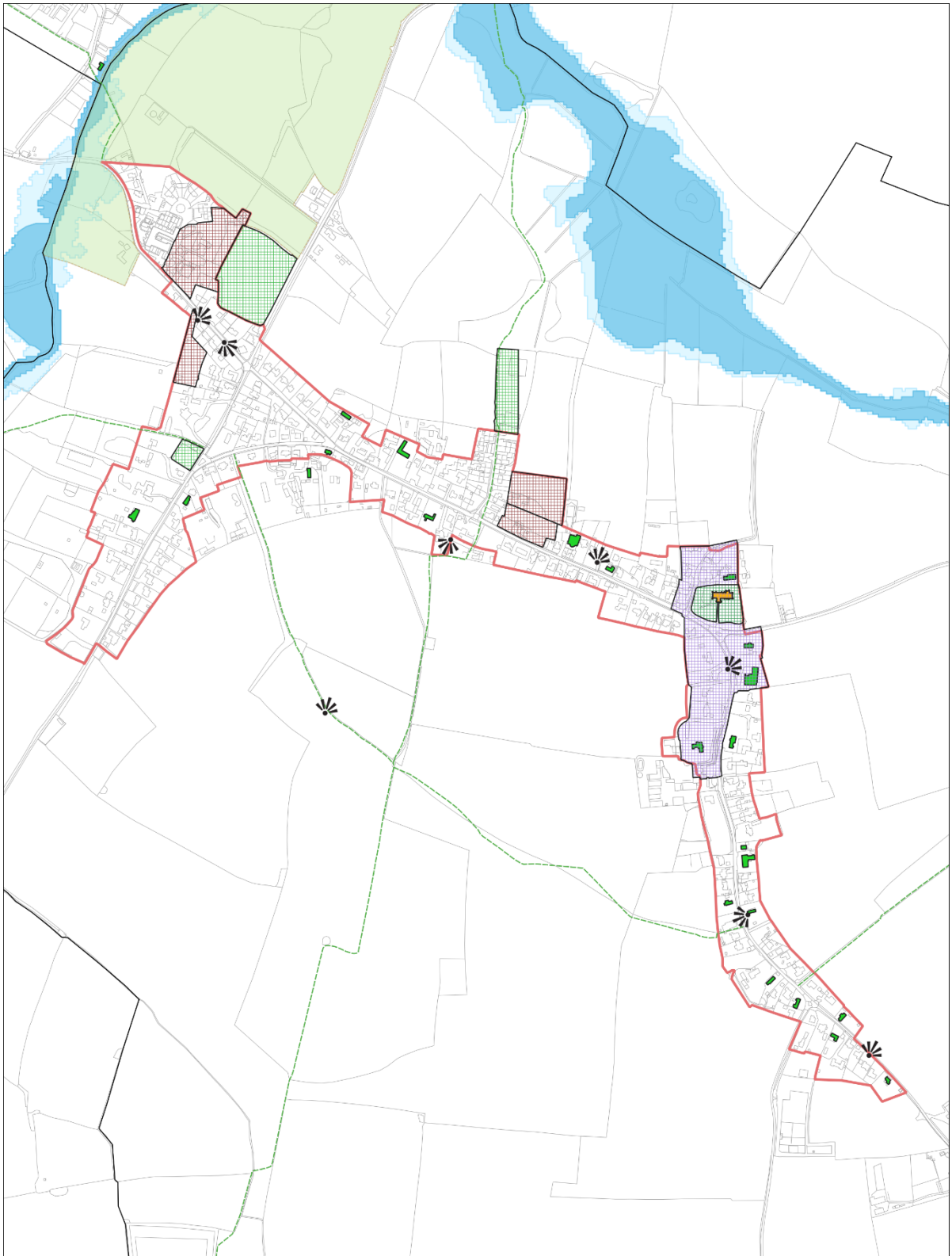


Stuston  
Babergh and Mid Suffolk District Councils





# Thorndon



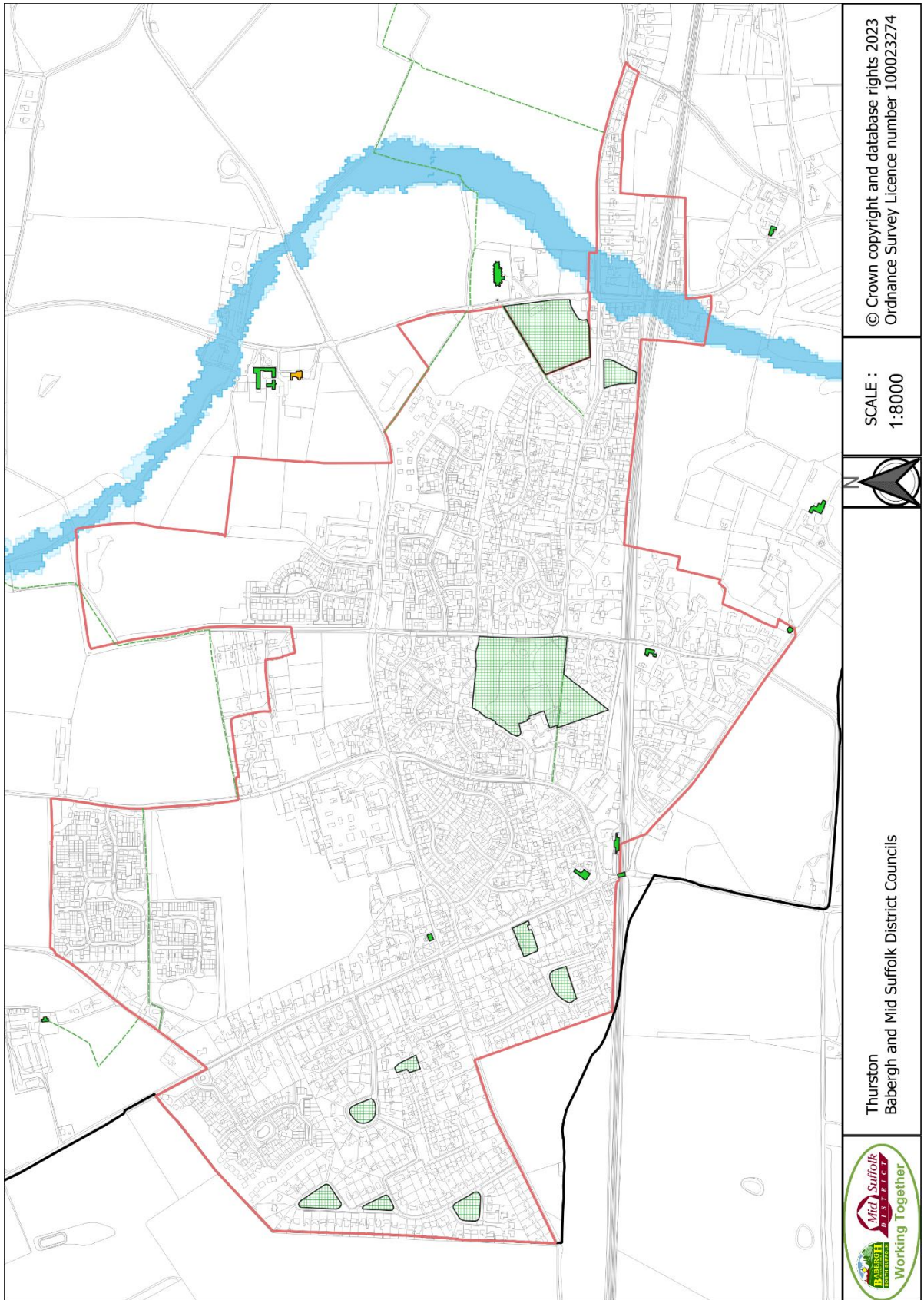
Thorndon  
Babergh and Mid Suffolk District Councils



SCALE :  
1:8000

© Crown copyright and  
database rights 2023  
Ordnance Survey Licence  
number 100023274

# Thurston



© Crown copyright and database rights 2023  
Ordnance Survey Licence number 100023274

SCALE :  
1:8000

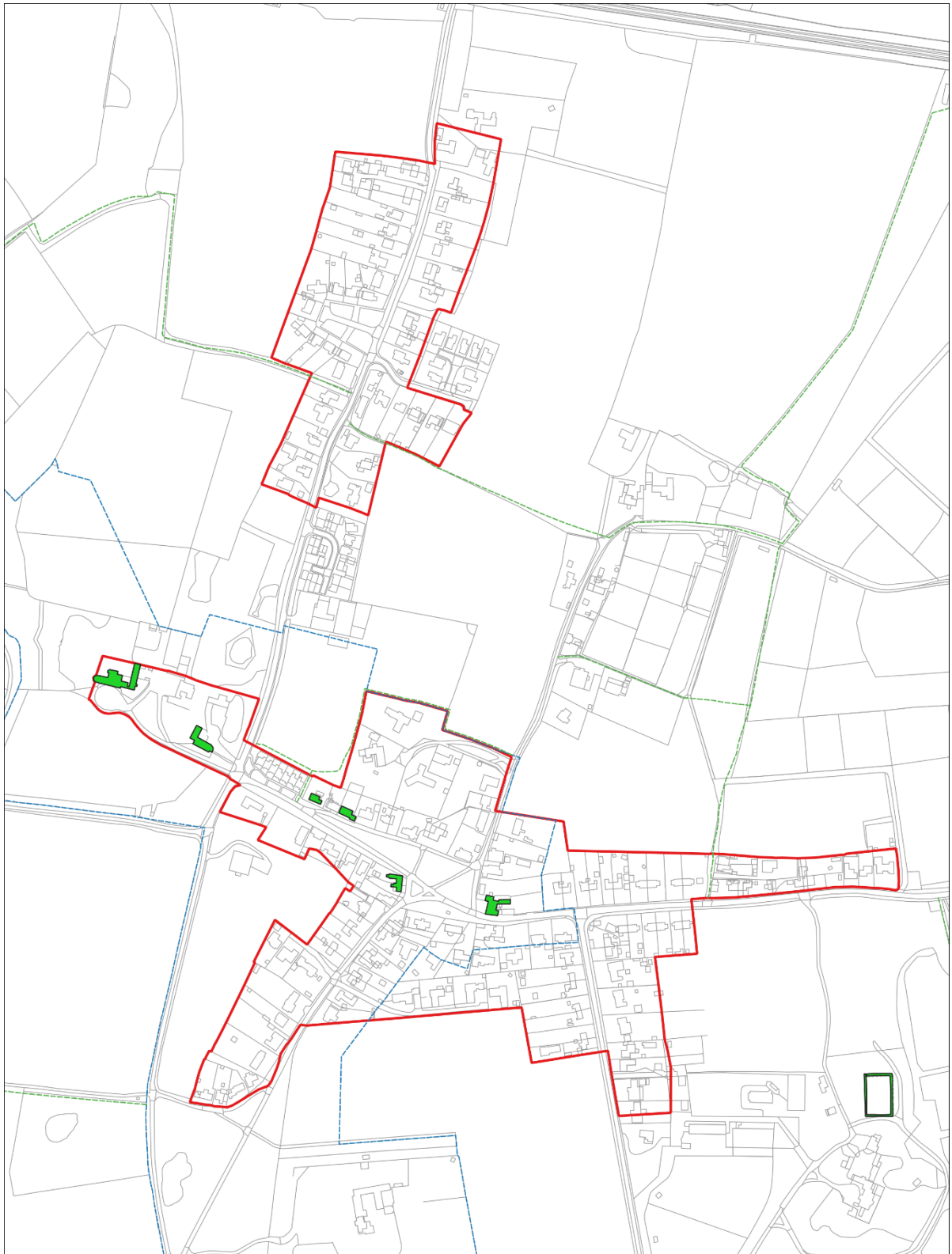


Thurston  
Babergh and Mid Suffolk District Councils





# Tostock



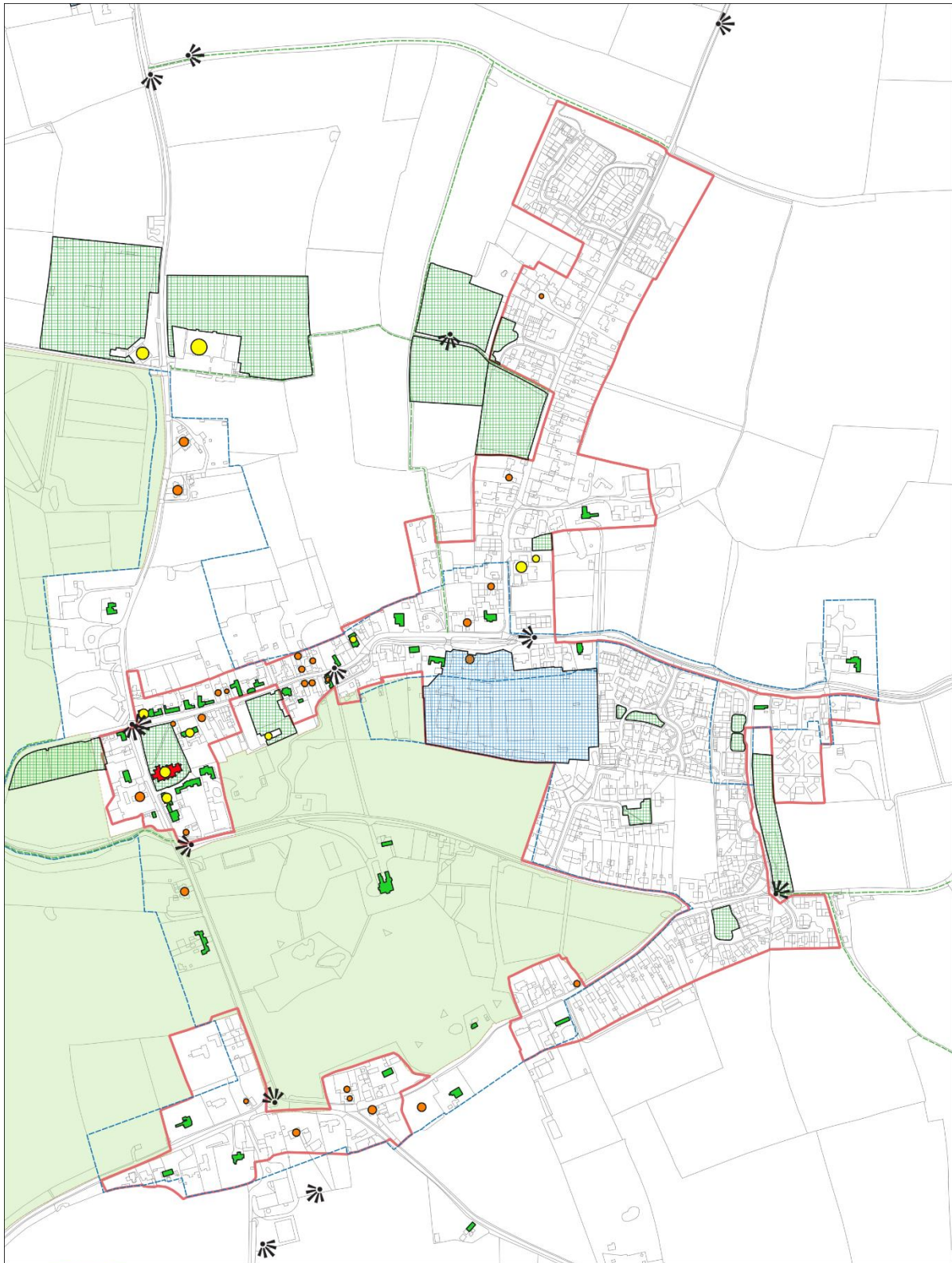
Tostock  
Babergh and Mid Suffolk District Councils



SCALE :  
1:5000

© Crown copyright and  
database rights 2023  
Ordnance Survey Licence  
number 100023274

# Walsham-le-Willows



Walsham-le-Willows  
Babergh and Mid Suffolk District Councils

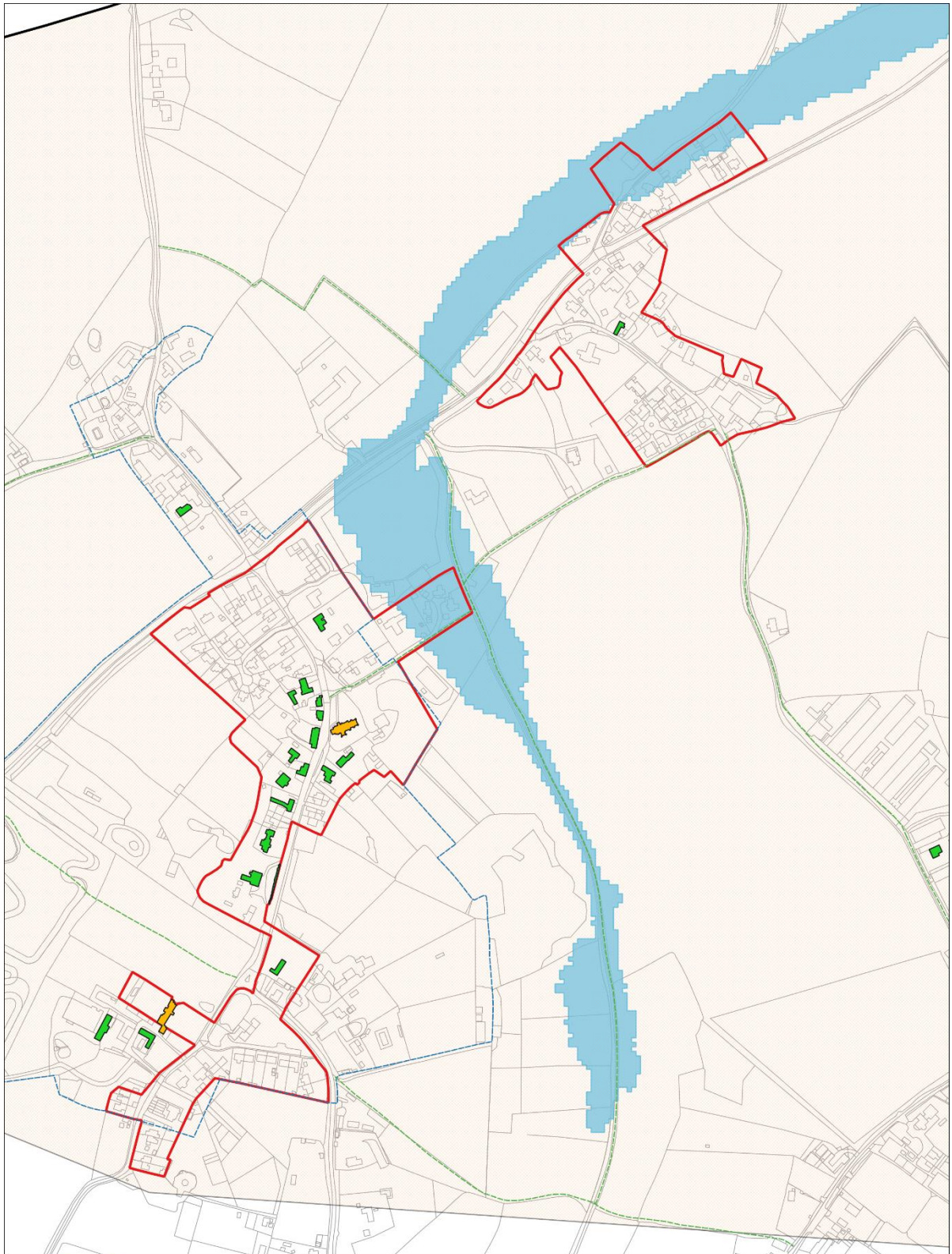


SCALE :  
1:6000

© Crown copyright and  
database rights 2023  
Ordnance Survey Licence  
number 100023274



# Wattisfield



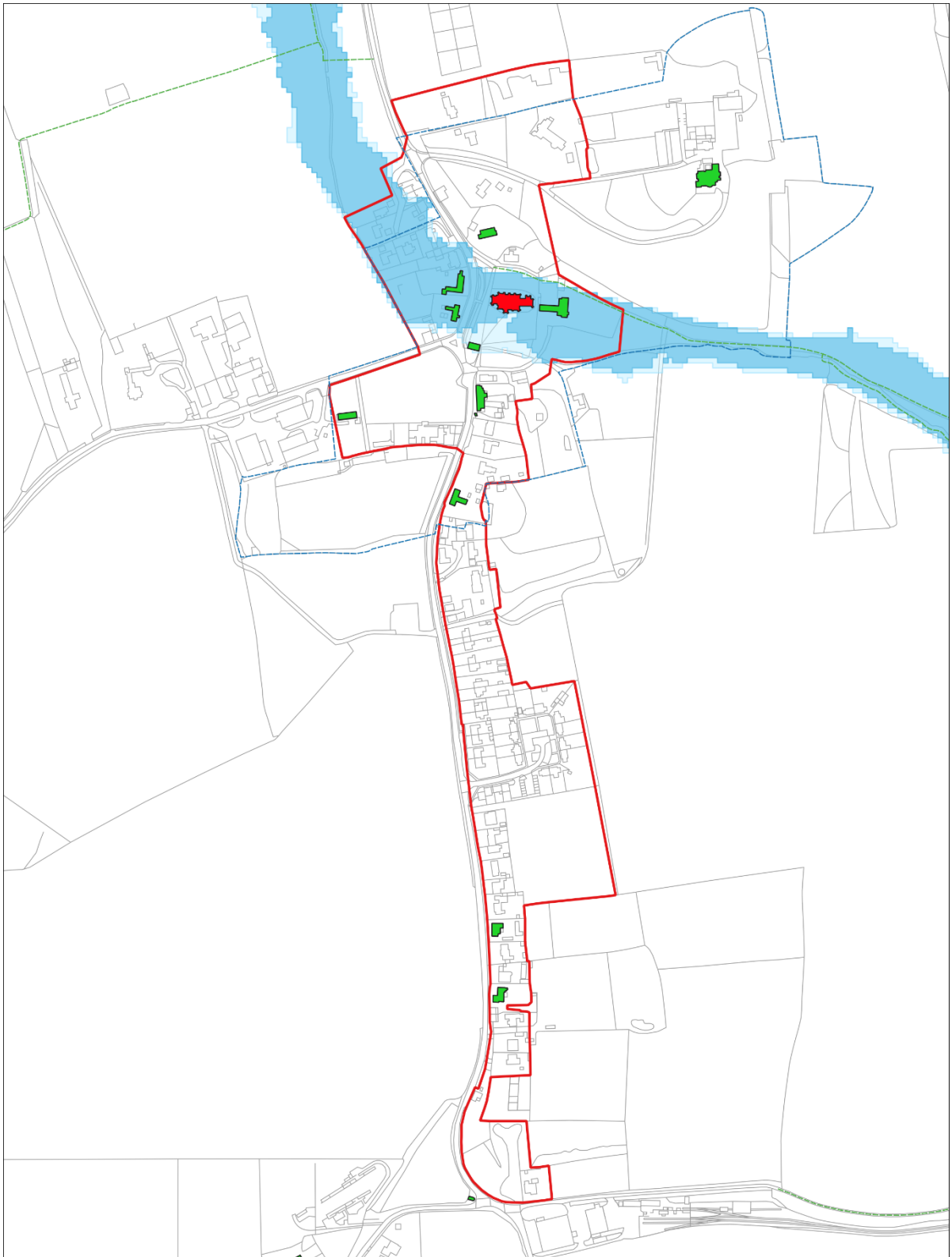
Wattisfield  
Babergh and Mid Suffolk District Councils



SCALE :  
1:5000

© Crown copyright and  
database rights 2023  
Ordnance Survey Licence  
number 100023274

# Wetheringsett



Wetheringsett  
Babergh and Mid Suffolk District Councils



SCALE :  
1:4000

© Crown copyright and  
database rights 2023  
Ordnance Survey Licence  
number 100023274



# Wilby



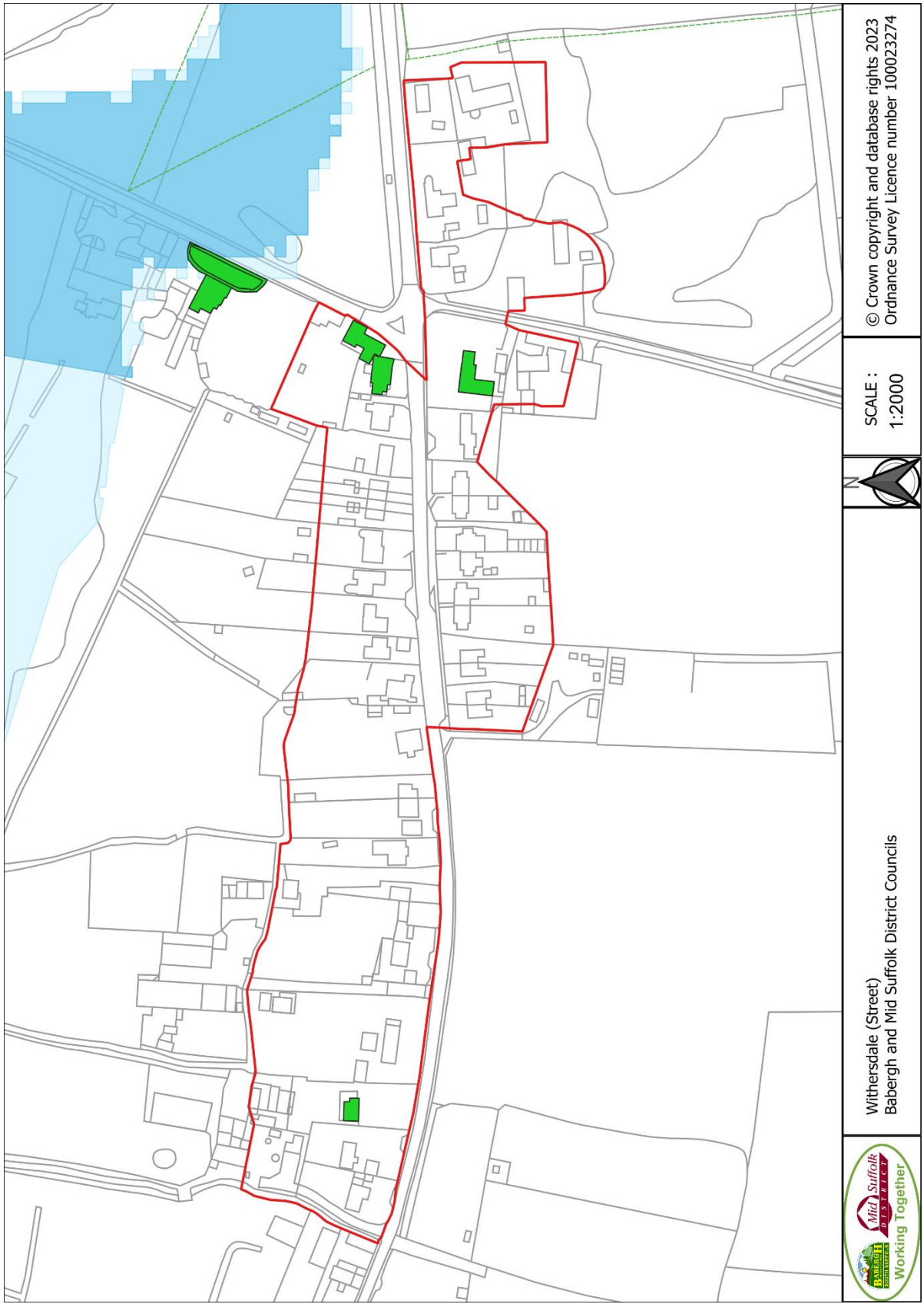
Wilby  
Babergh and Mid Suffolk District Councils





SCALE :  
1:2000

© Crown copyright and  
database rights 2023  
Ordnance Survey Licence  
number 100023274

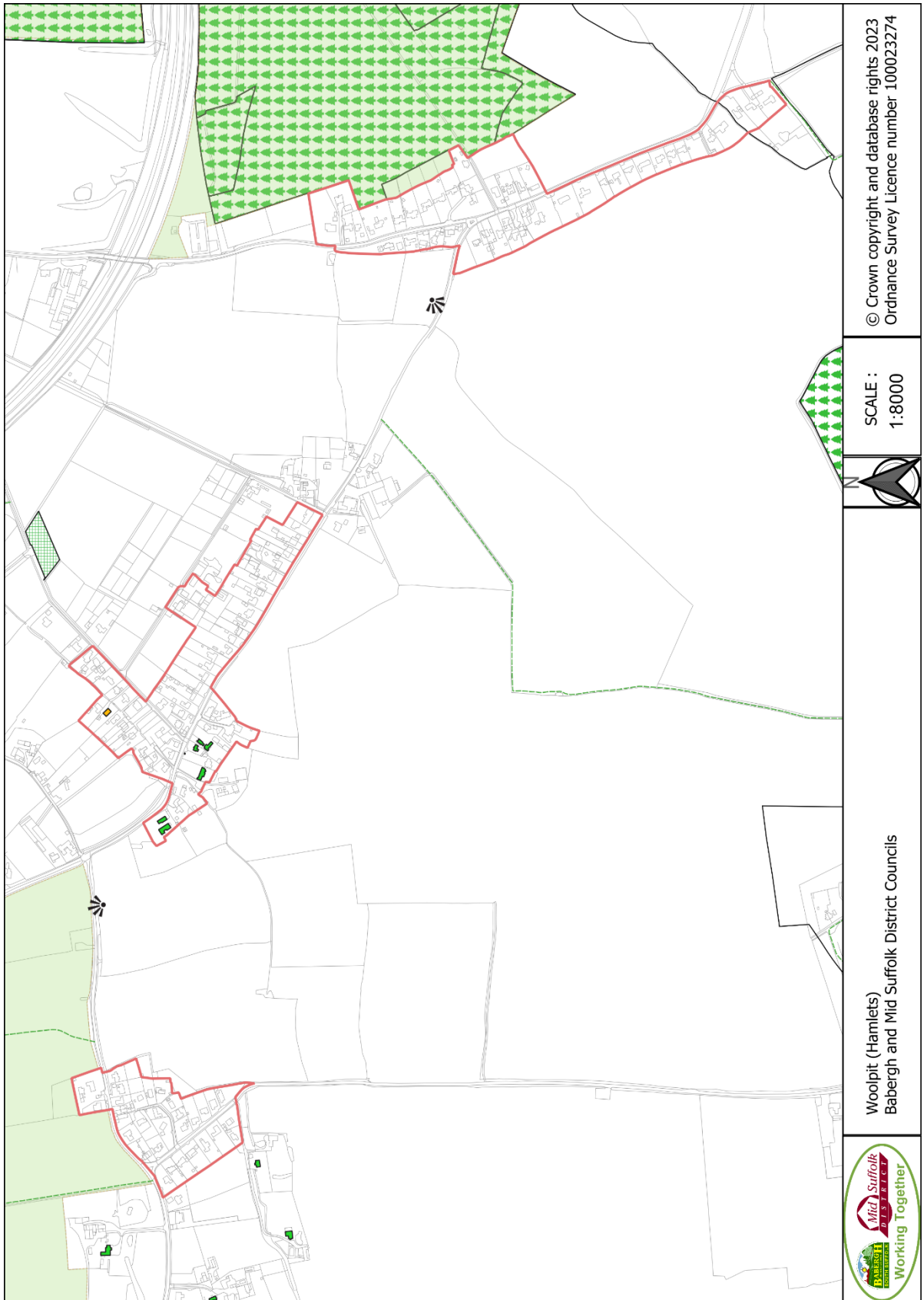
# Withersdale Street



<p>© Crown copyright and database rights 2023 Ordnance Survey Licence number 100023274</p>	<p>SCALE : 1:2000</p>		<p>Withersdale (Street) Babergh and Mid Suffolk District Councils</p>	
--	---------------------------	---	---	---



# Woolpit (Hamlets)



© Crown copyright and database rights 2023  
Ordnance Survey Licence number 100023274

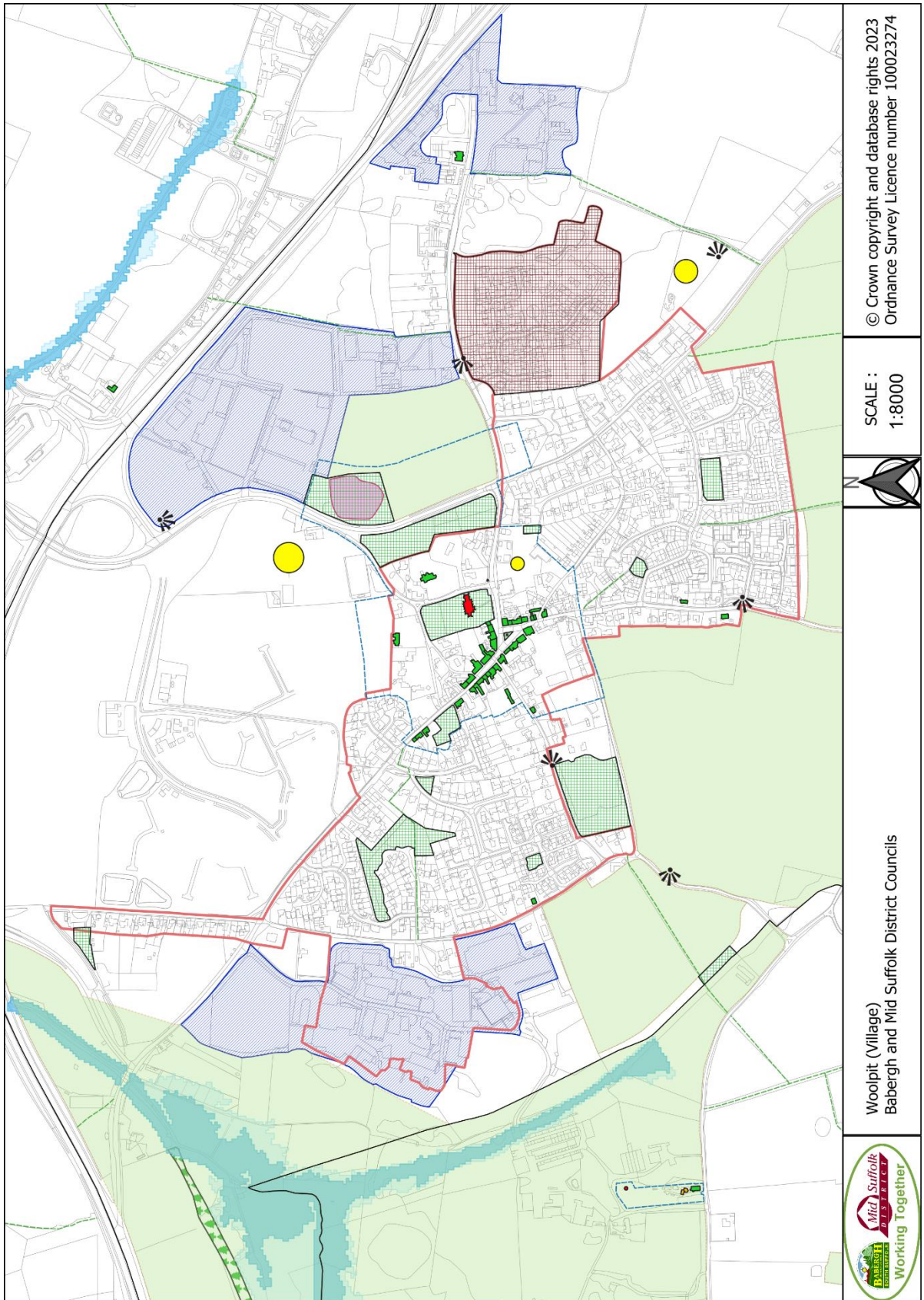
SCALE :  
1:8000



Woolpit (Hamlets)  
Babergh and Mid Suffolk District Councils

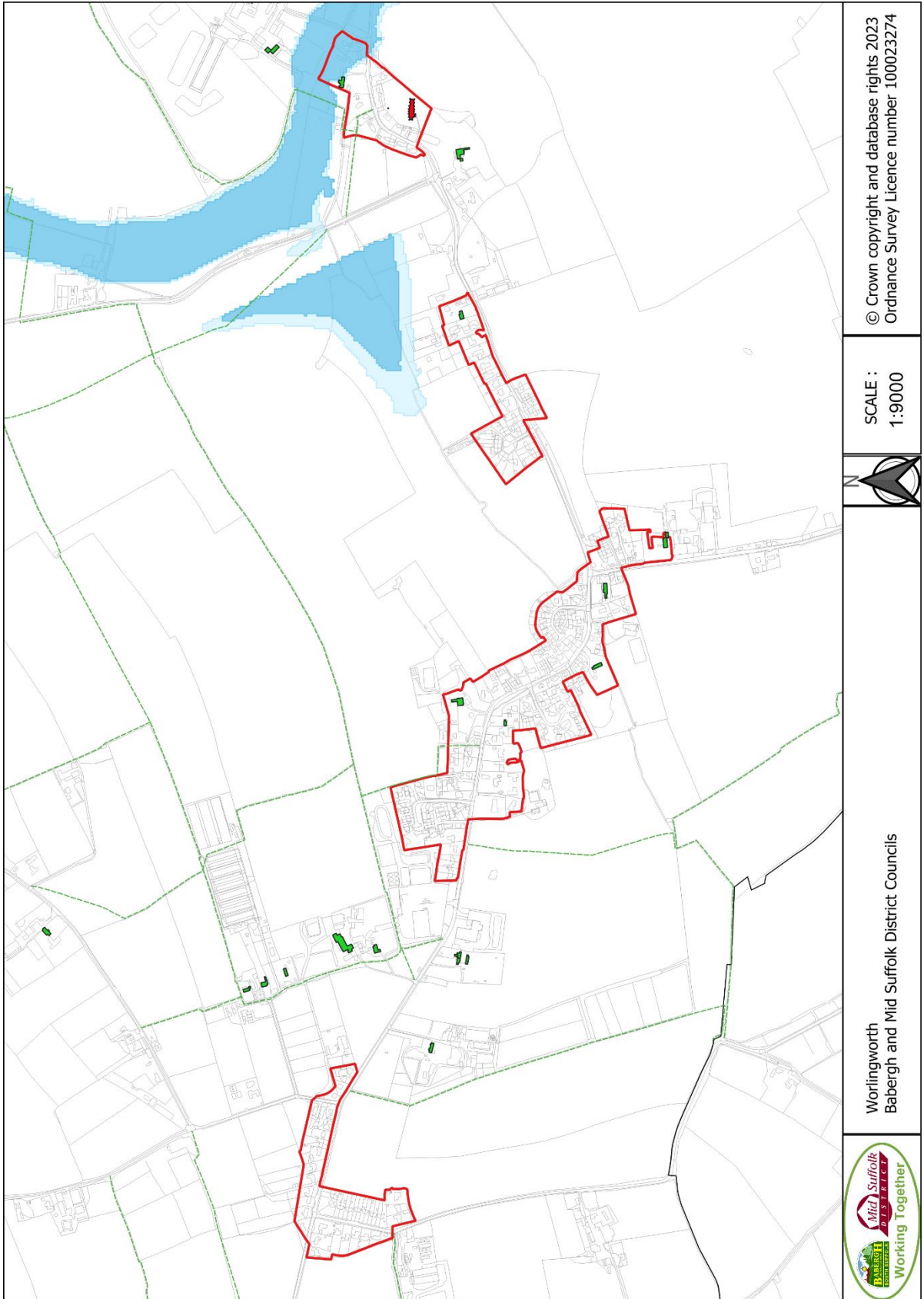


# Woolpit (Village)





# Worlingworth



© Crown copyright and database rights 2023  
Ordnance Survey Licence number 100023274

SCALE :  
1:9000

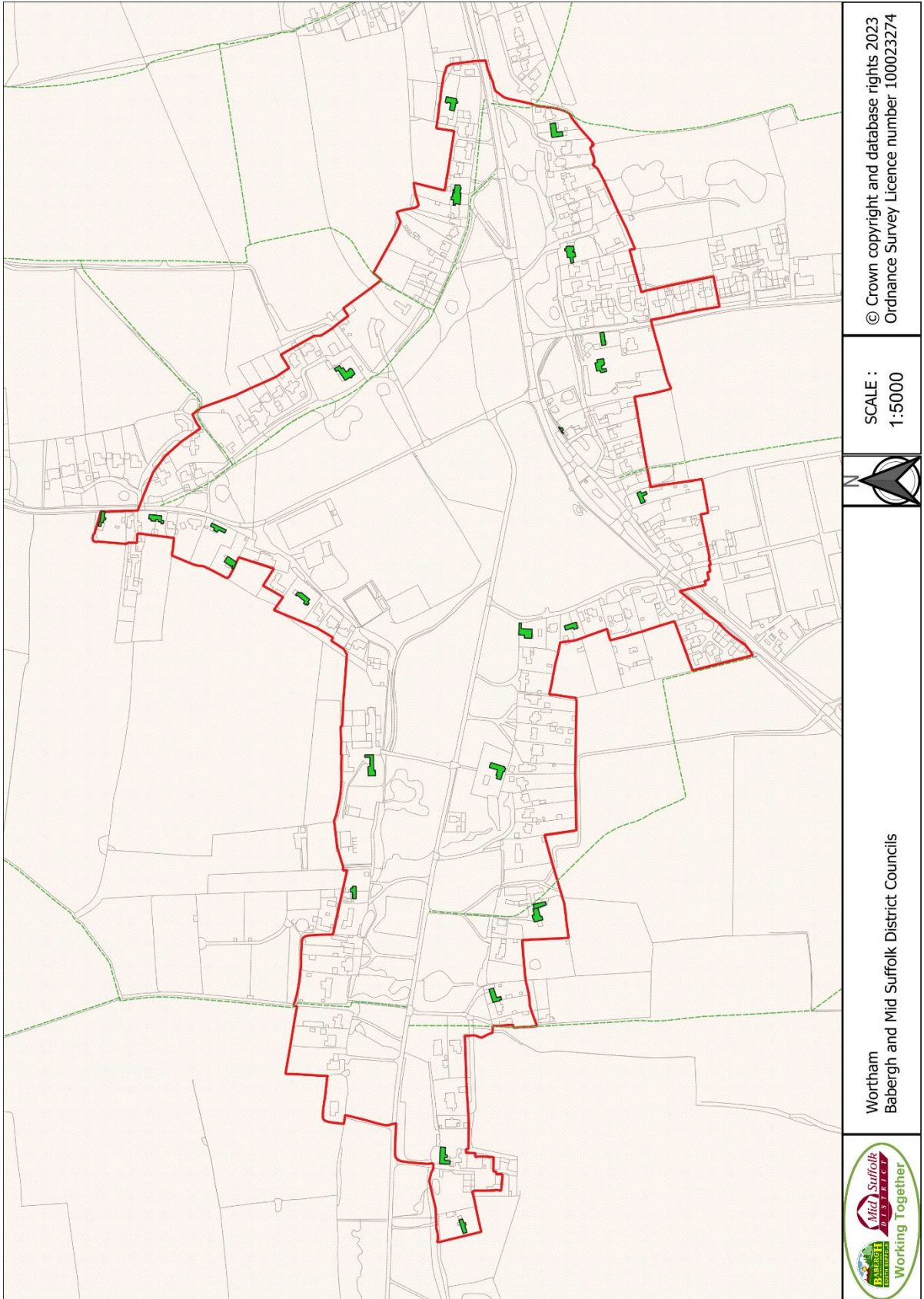


Worlingworth  
Babergh and Mid Suffolk District Councils



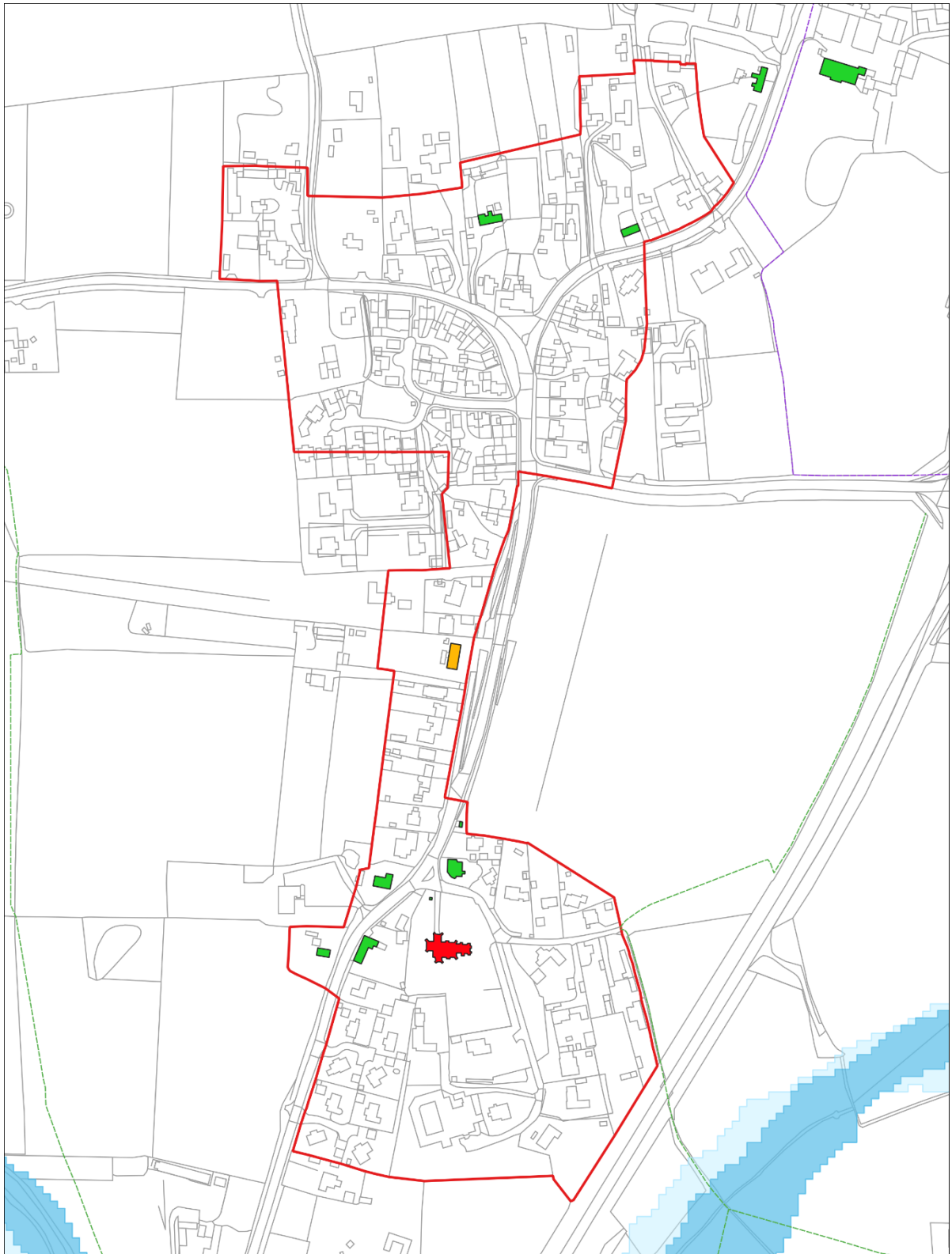


# Worthing





# Yaxley



Yaxley  
Babergh and Mid Suffolk District Councils



SCALE :  
1:3000

© Crown copyright and  
database rights 2023  
Ordnance Survey Licence  
number 100023274

# Whole Plan Policies Map

For a clearer look at the policies in the Districts, please view this map online.





## Key

-  Adopted Settlement Boundary
-  Ancient Woodland
-  Area of Outstanding Natural Beauty (LP18)
-  Article 4 Sites
-  Conservation Areas
-  County Geodiversity Sites
-  District Boundaries
-  Flood Zone 2 (LP27)
-  Flood Zone 3 (LP27)
-  Local Nature Reserves
- Listed Buildings**
-  Grade I
-  Grade II
-  Grade II\*
-  Neighbourhood Plan Settlement Boundary
-  Parish Boundaries
-  Protected Habitats and Species Sites (SPA & SAC and Ramsar)
-  Protected Habitat Mitigation Zones
-  Public Rights of Way
-  Registered Parks and Gardens
-  Saved Policies Allocations (CS4, CS6, CS7, CS10, CR15, SAAP5.6, SAAP6.5, SAAP6.13, SAAP6.20)
-  Scheduled Ancient Monuments
-  Sites of Special Scientific Interest
-  Strategic Employment Sites (SP05)
-  Town Centre Boundaries

For relevant settlements that also have a Neighbourhood Plan adopted, the following key should also be read for the area.

## Neighbourhood Plan Policies Key

- Neighbourhood Plan Viewpoints
-  Community Facility
-  Non-Designated Heritage Asset
-  Housing Allocation
-  Green Space
-  Employment Sites
-  Defined Centres
-  Local Landscape Sensitivity
-  Special Character Area
-  Local Business
-  Woodland