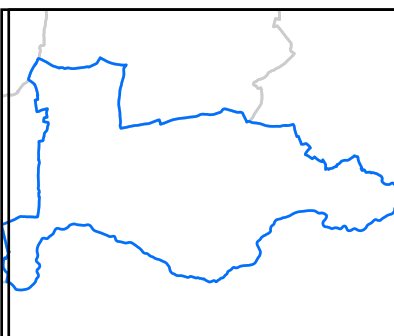


Nayland-with-Wissington Open Space Provision

Legend

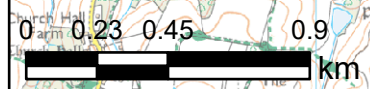
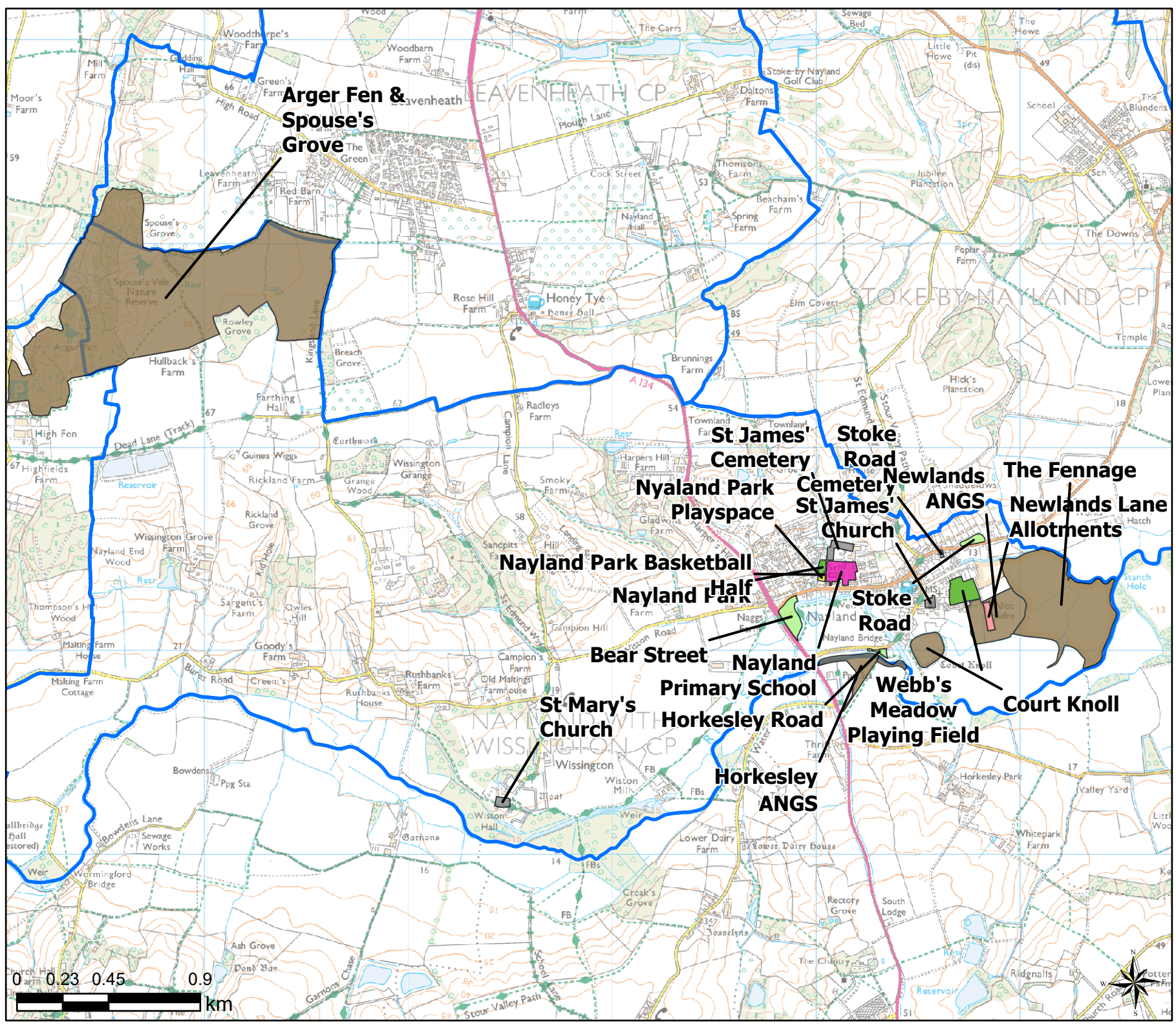
-  Parish Boundary
- Open Space Typology**
-  Accessible Natural Green Space
-  Allotments
-  Amenity Greenspace
-  Cemeteries and Churchyards
-  Education
-  Parks and Recreation Grounds
-  Play (Child)
-  Play (Youth)



Open Space Study

Scale: 1:24,000

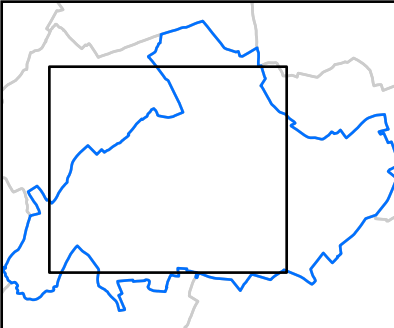
Map Produced on: 15/05/2019



Nedging-with-Naughton
Open Space Provision

Legend

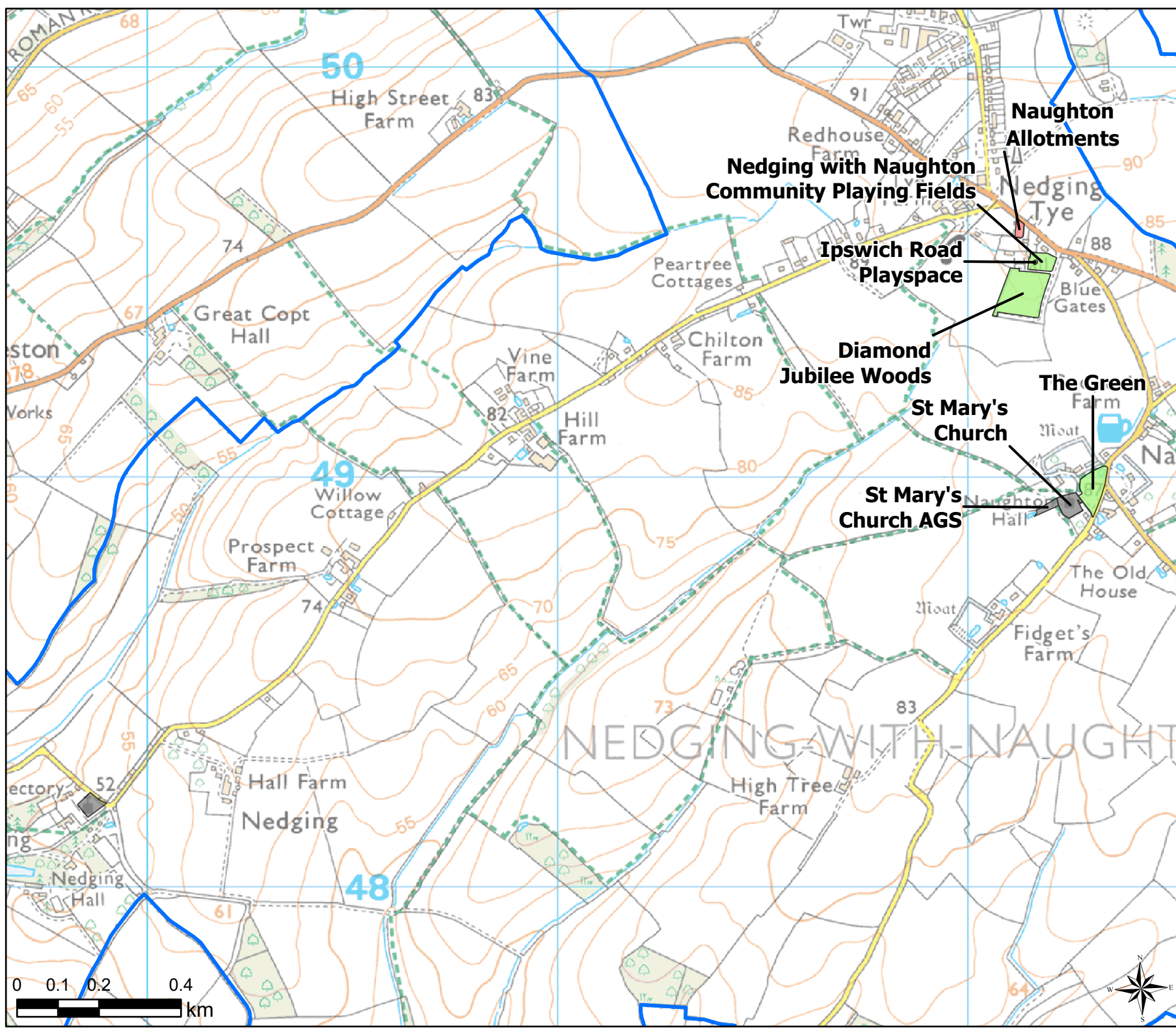
- Parish Boundary
- Open Space Typology
 - Allotments
 - Amenity Greenspace
 - Cemeteries and Churchyards
 - Play (Child)



Open Space Study

Scale: 1:12,000

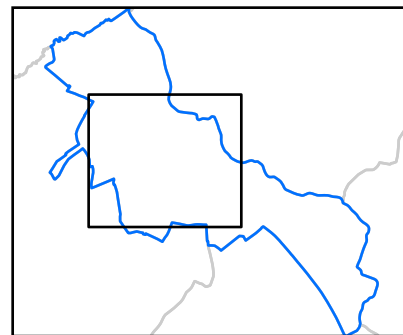
Map Produced on: 15/05/2019



Needham Market
Open Space Provision

Legend

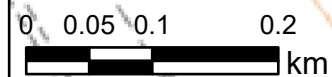
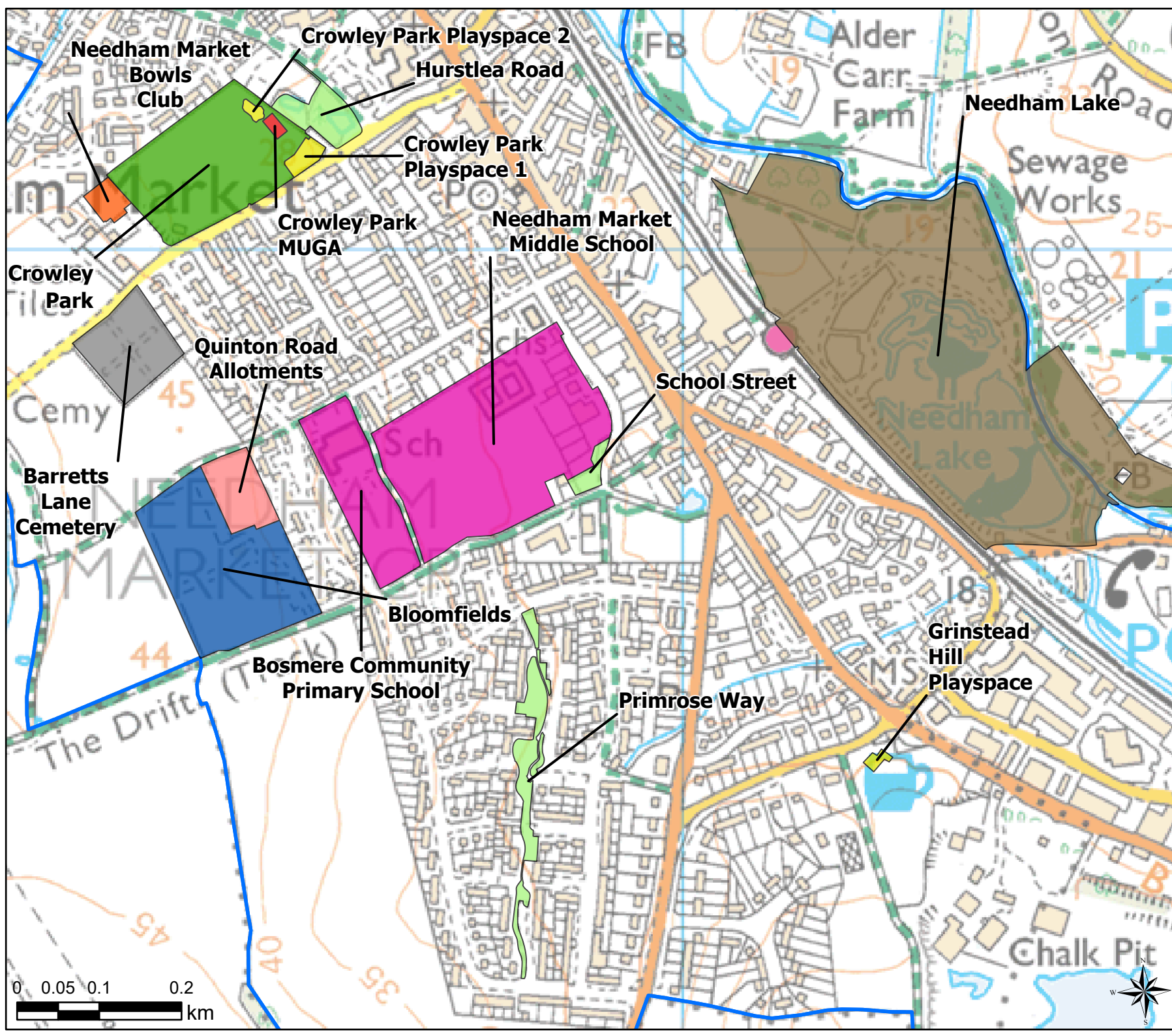
- Parish Boundary
- Open Space Typology
- Accessible Natural Green Space
- Allotments
- Amenity Greenspace
- Cemeteries and Churchyards
- Education
- Outdoor Sport (Fixed)
- Parks and Recreation Grounds
- Play (Child)
- Play (Youth)
- Sports Club Space



Open Space Study

Scale: 1:6,000

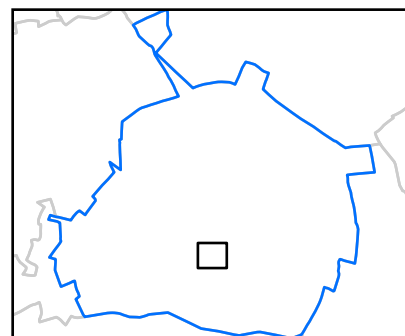
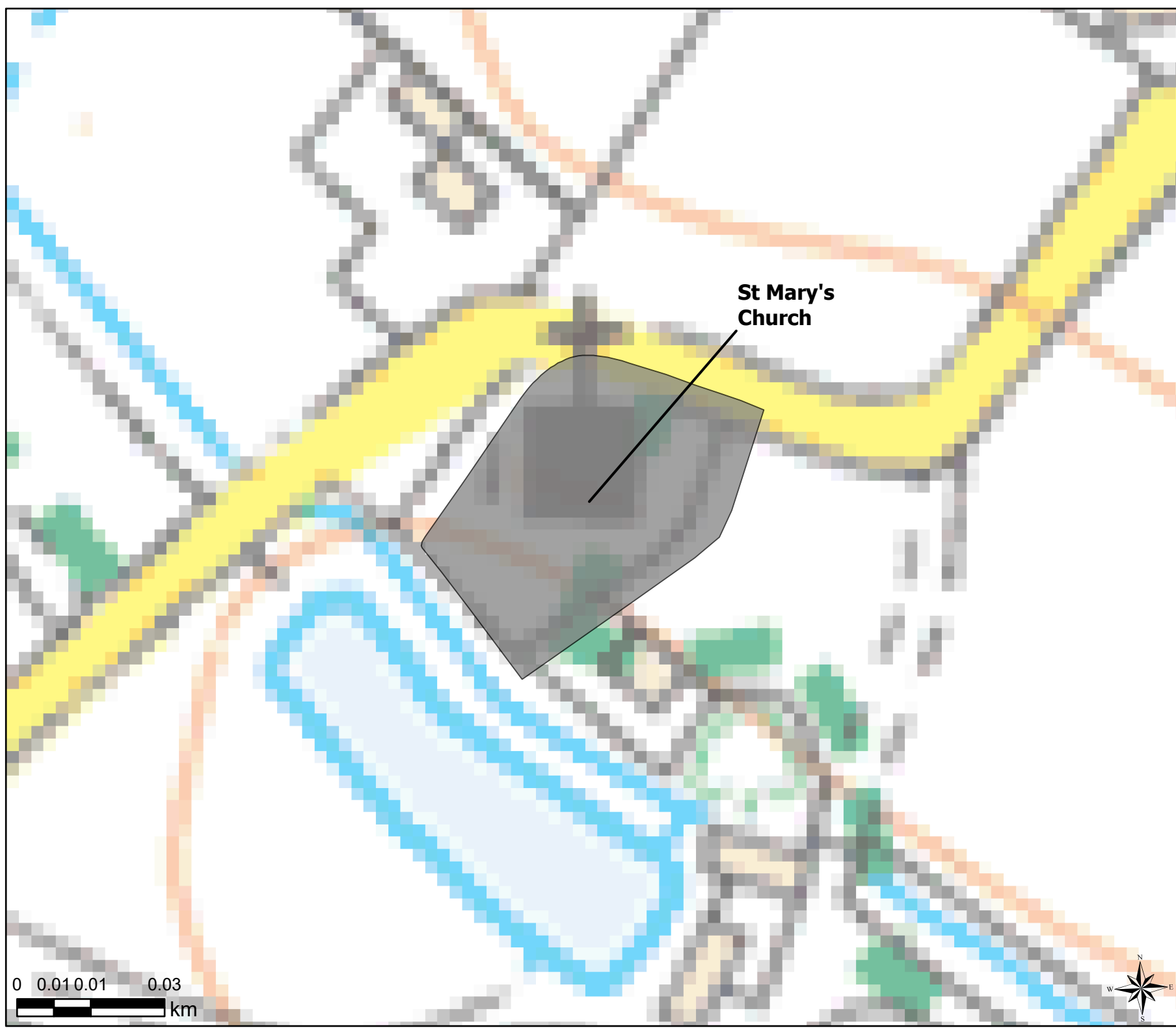
Map Produced on: 15/05/2019



Nettlestead Open Space Provision

Legend

- Parish Boundary
- Open Space Typology
 - Cemeteries and Churchyards

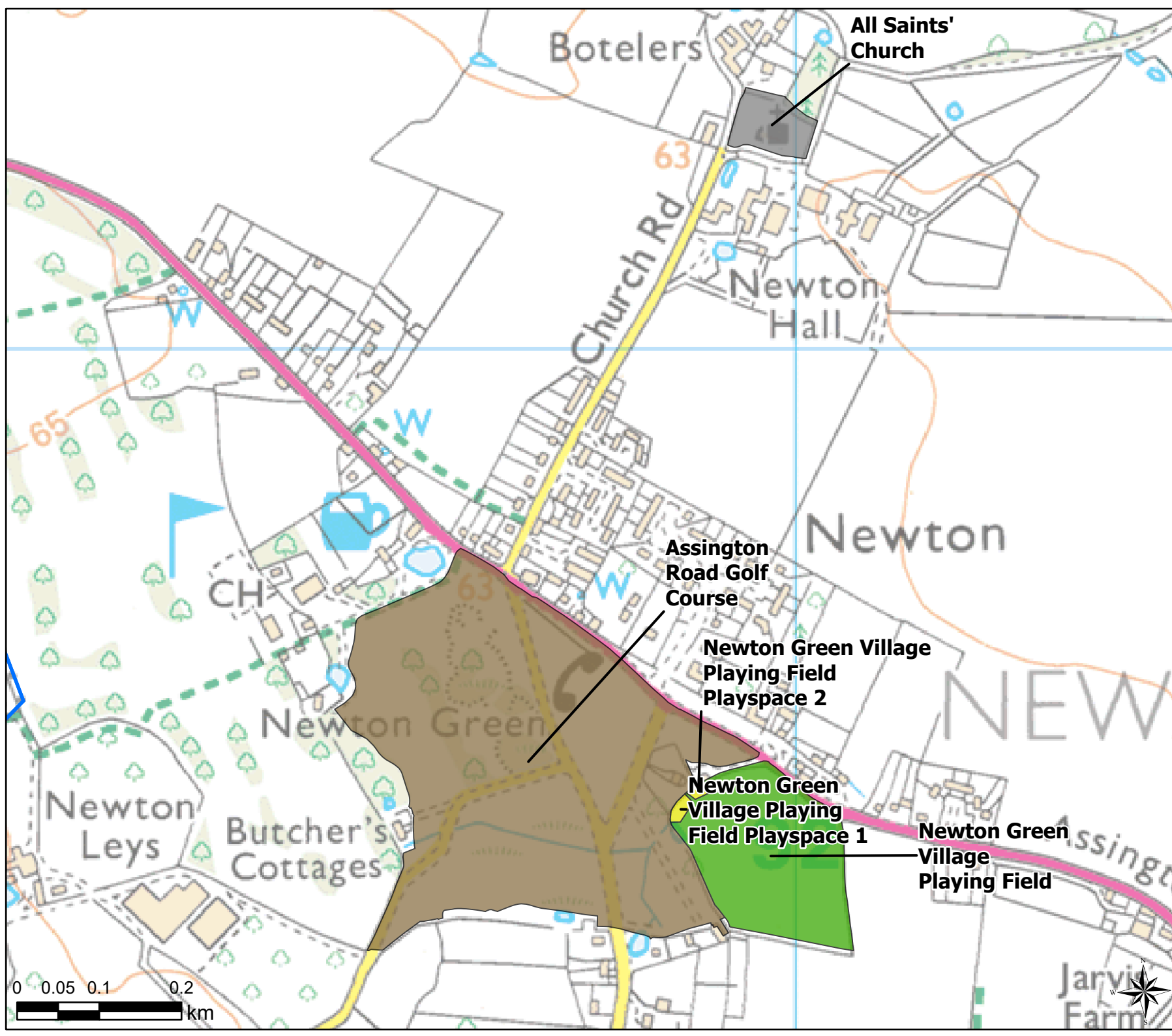


Open Space Study

Scale: 1:1,000

Map Produced on: 15/05/2019





Newton
Open Space Provision

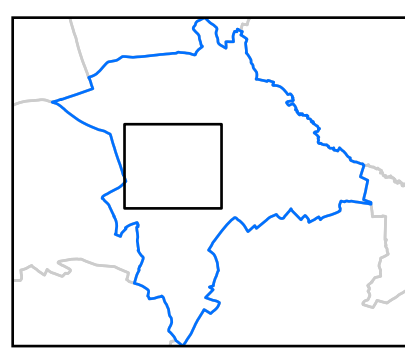
Legend

Parish Boundary

Open Space

Typology

- Accessible Natural Green Space
- Cemeteries and Churchyards
- Parks and Recreation Grounds
- Play (Child)

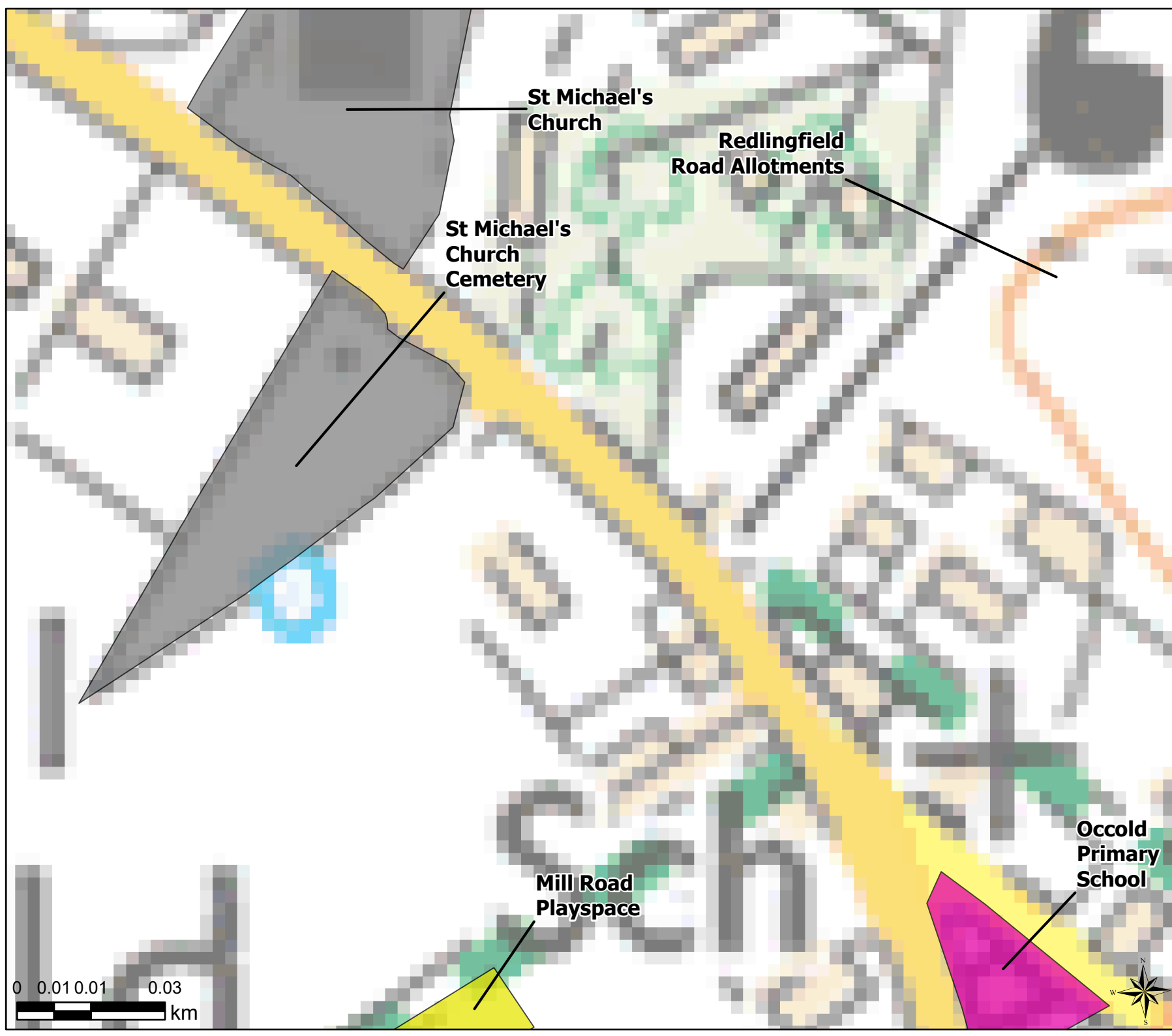


Open Space Study

Scale: 1:6,000





Map Produced on: 15/05/2019

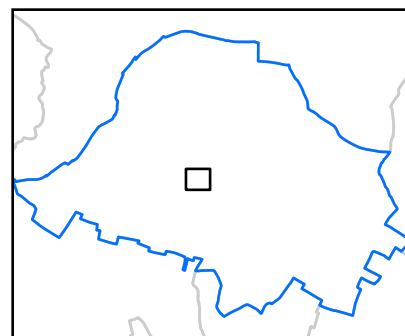




Occold
Open Space Provision

Legend

-  Parish Boundary
- Open Space Typology
-  Cemeteries and Churchyards
-  Education
-  Play (Child)



Open Space Study


Scale: 1:1,000

Map Produced on: 15/05/2019




Offton
Open Space Provision

Legend


 Parish Boundary

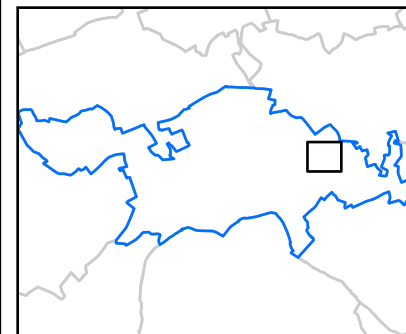
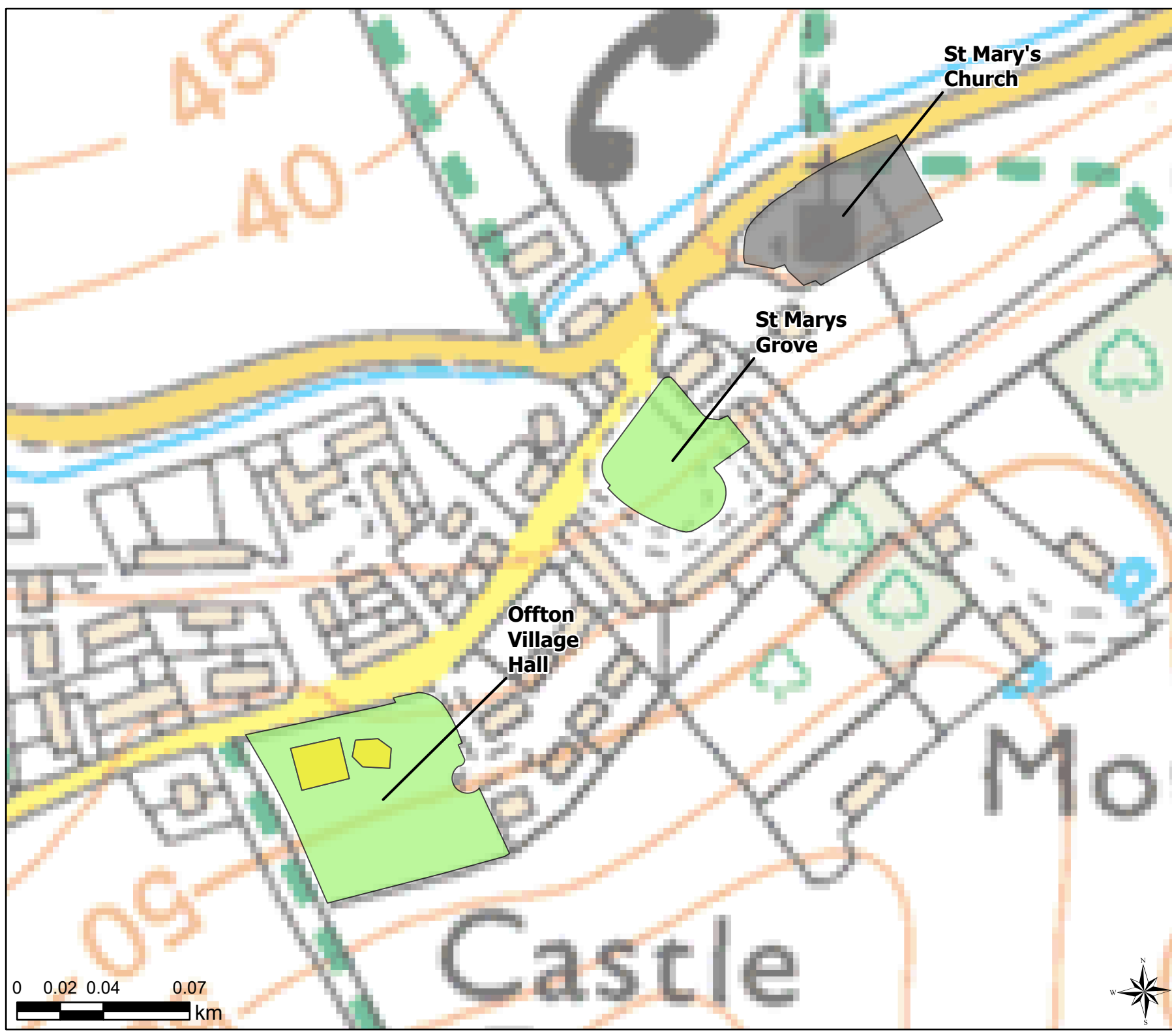
Open Space

Typology

 Amenity Greenspace

 Cemeteries and Churchyards

 Play (Child)



Open Space Study

Scale: 1:2,000

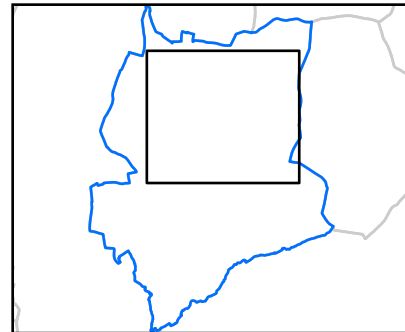
Map Produced on: 15/05/2019



Old Newton with
Open Space Provision

Legend

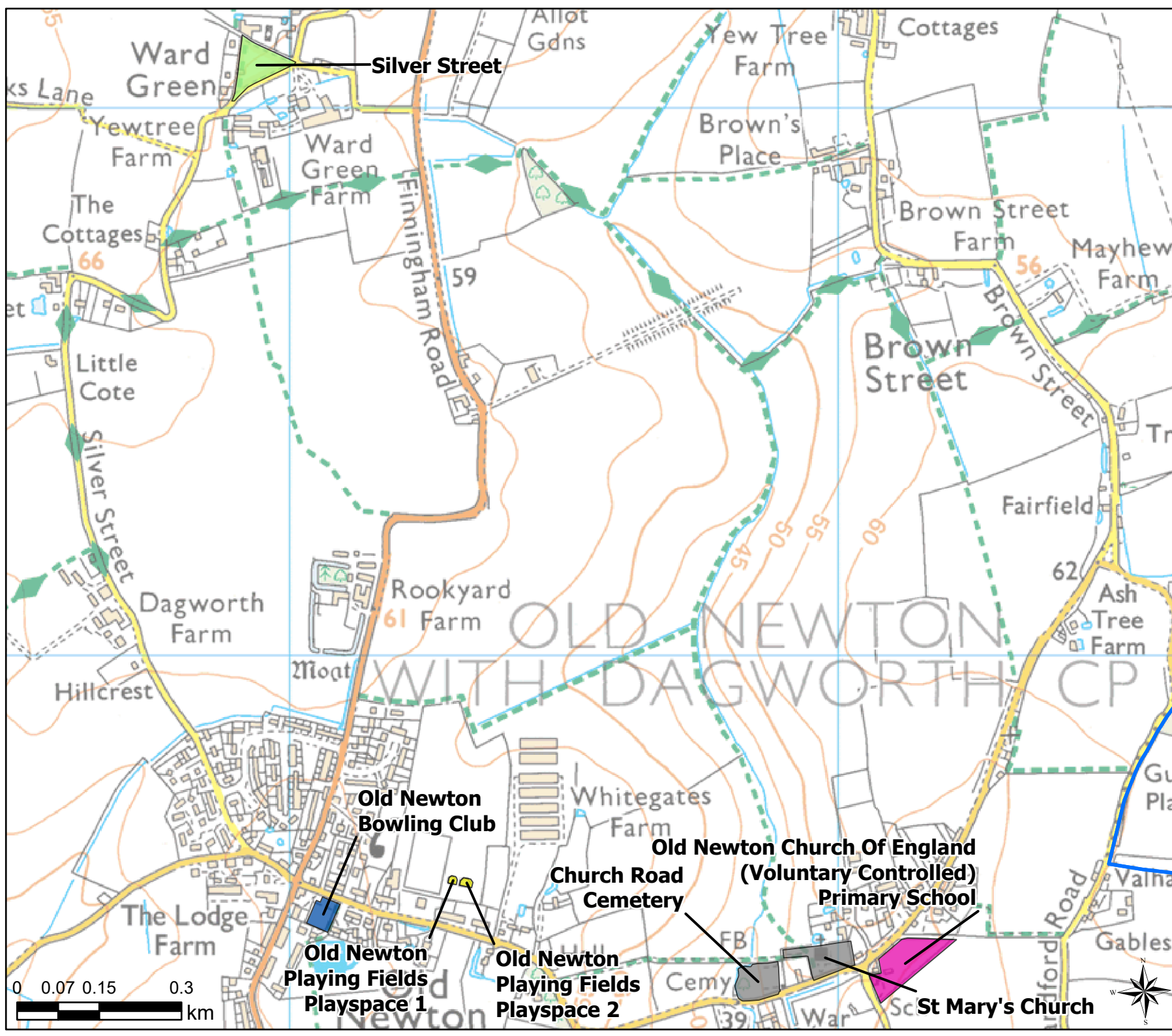
- Parish Boundary
- Open Space
- Typology
- Amenity Greenspace
- Cemeteries and Churchyards
- Education
- Play (Child)
- Sports Club Space



Open Space Study

Scale: 1:9,000

Map Produced on: 15/05/2019



Silver Street

Old Newton
Bowling Club

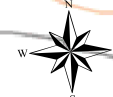
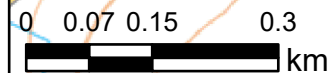
Old Newton
Playing Fields
Playspace 1

Old Newton
Playing Fields
Playspace 2

Church Road
Cemetery

Old Newton Church Of England
(Voluntary Controlled)
Primary School

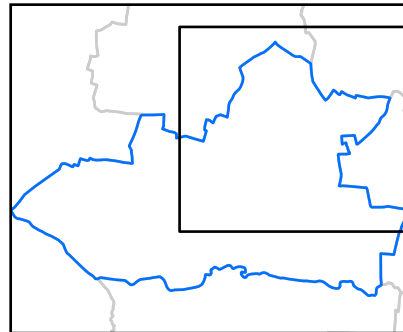
St Mary's Church



Onehouse
Open Space Provision

Legend


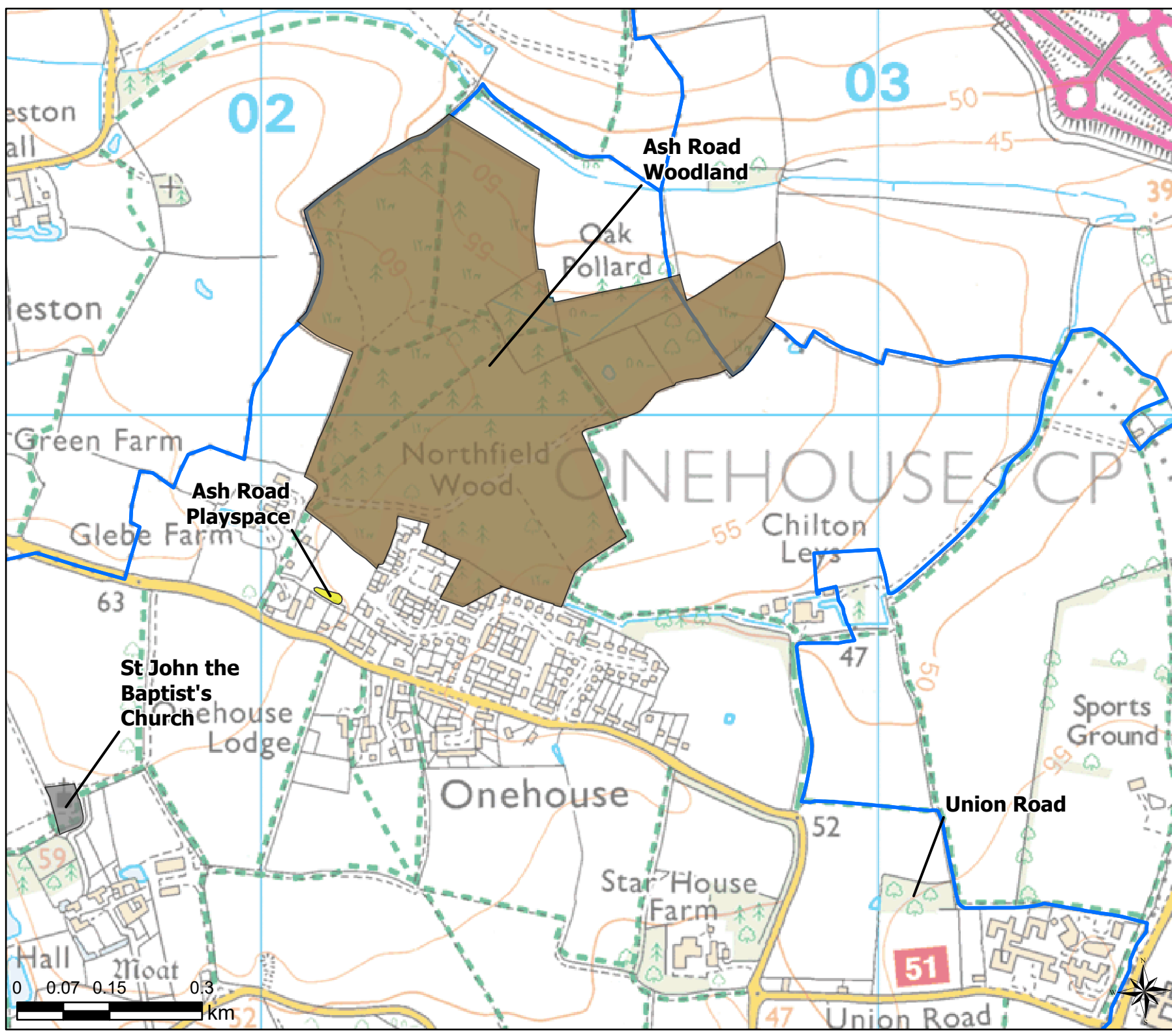
- Parish Boundary
- Open Space Typology
 - Accessible Natural Green Space
 - Cemeteries and Churchyards
 - Play (Child)

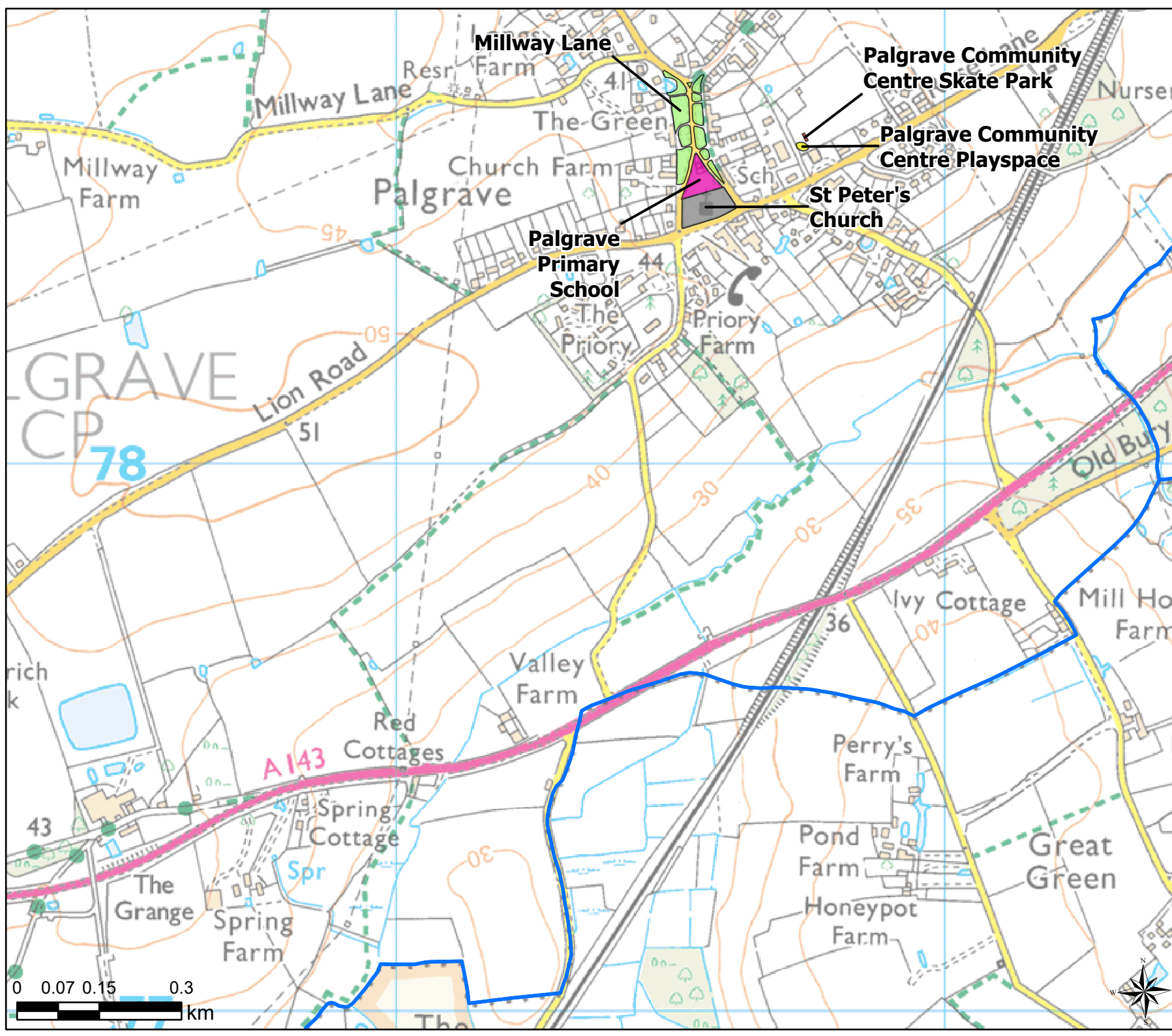


Open Space Study

Scale: 1:8,000

Map Produced on: 15/05/2019

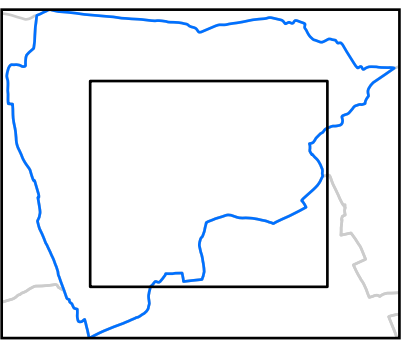




Palgrave
Open Space Provision

Legend

- Parish Boundary
- Open Space
- Typology
- Amenity Greenspace
- Cemeteries and Churchyards
- Education
- Play (Child)
- Play (Youth)



Open Space Study


Scale: 1:9,000

Map Produced on: 15/05/2019




Pettaugh
Open Space Provision

Legend

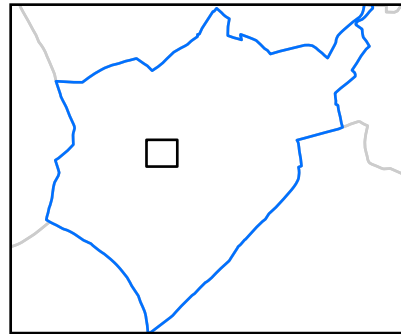
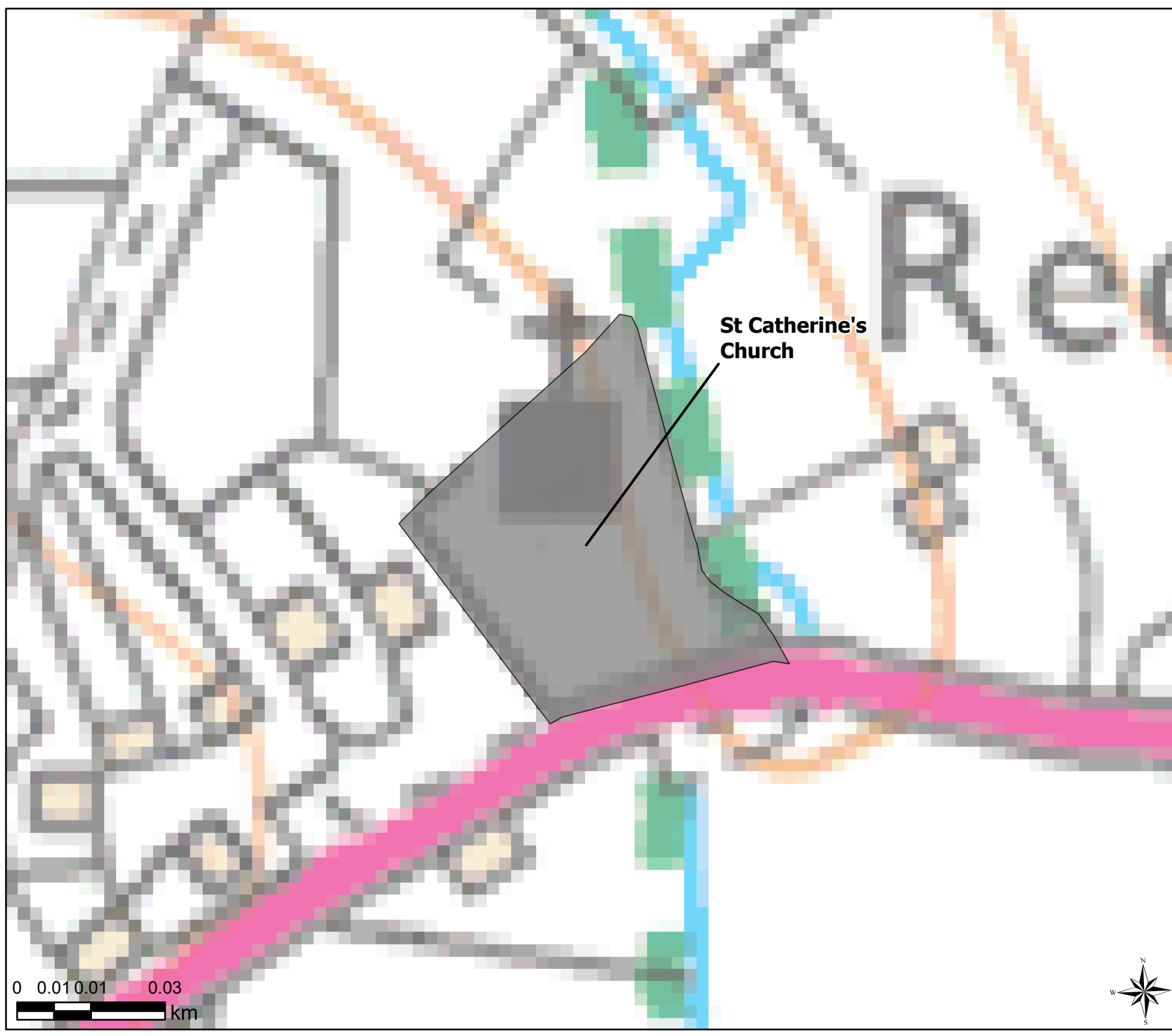
 Parish Boundary

Open Space

Typology

 Cemeteries and Churchyards

St Catherine's Church



Open Space Study

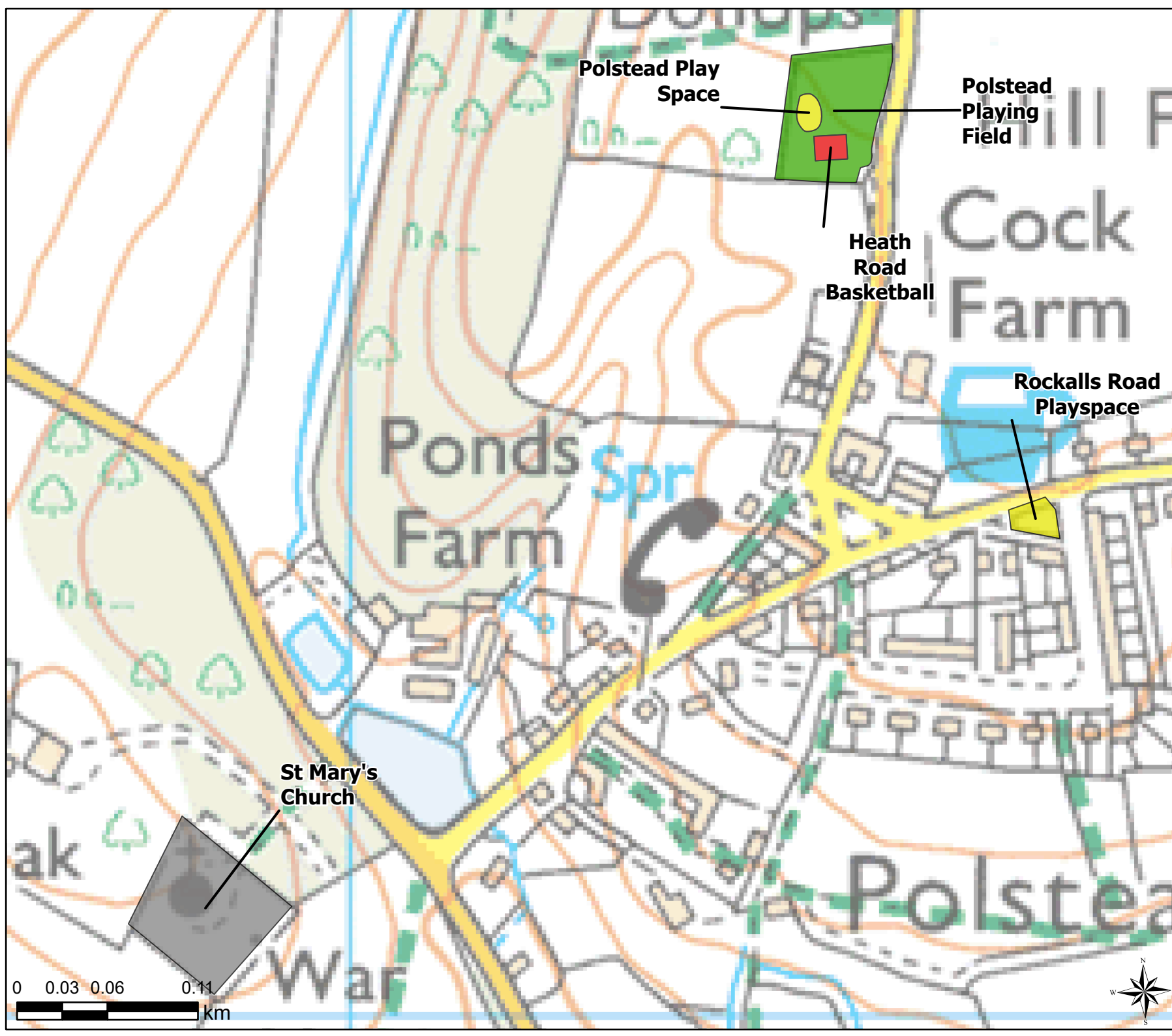
Scale: 1:1,000

Map Produced on: 15/05/2019

0 0.01 0.01 0.03
 km






ethos
Environmental Planning



Polstead
Open Space Provision

Legend

-  Parish Boundary
- Open Space Typology
-  Cemeteries and Churchyards
-  Parks and Recreation Grounds
-  Play (Child)
-  Play (Youth)

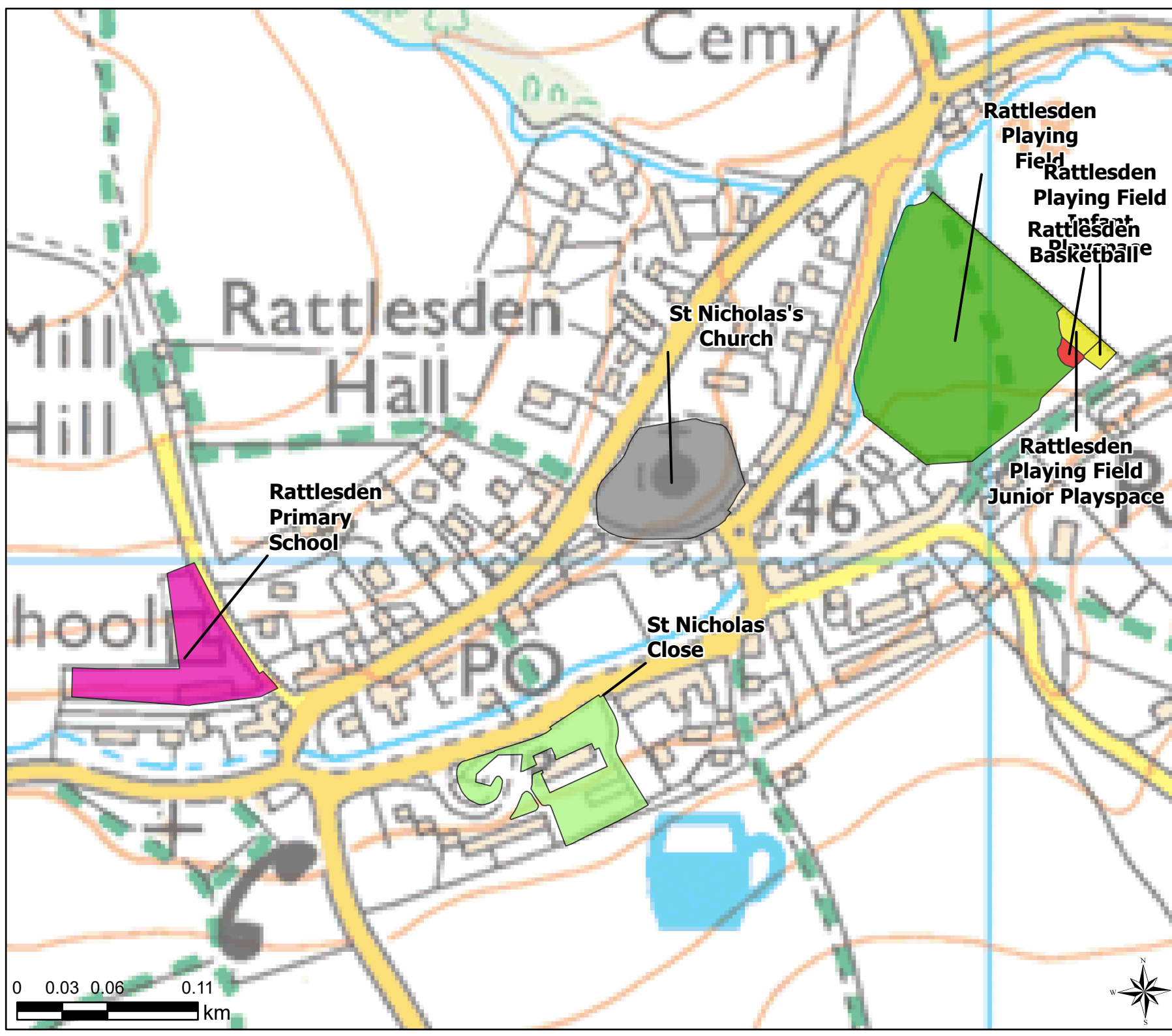


Open Space Study

Scale: 1:3,000

Map Produced on: 15/05/2019

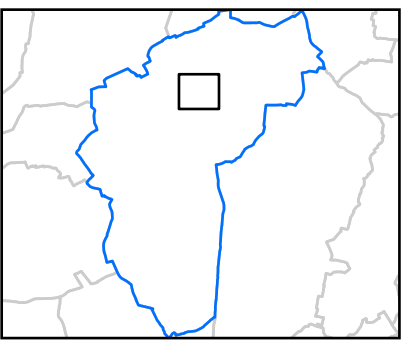




**Rattlesden
Open Space Provision**

Legend

- Parish Boundary
- Open Space**
- Typology**
- Amenity Greenspace
- Cemeteries and Churchyards
- Education
- Parks and Recreation Grounds
- Play (Child)
- Play (Youth)



Open Space Study

Scale: 1:3,000

Map Produced on: 15/05/2019



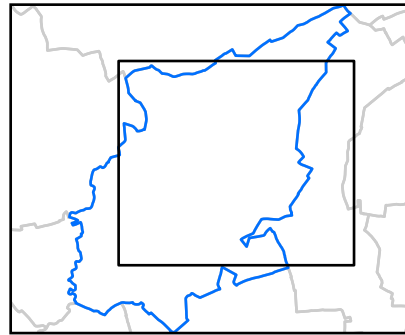
0 0.03 0.06 0.11
km



Raydon
Open Space Provision

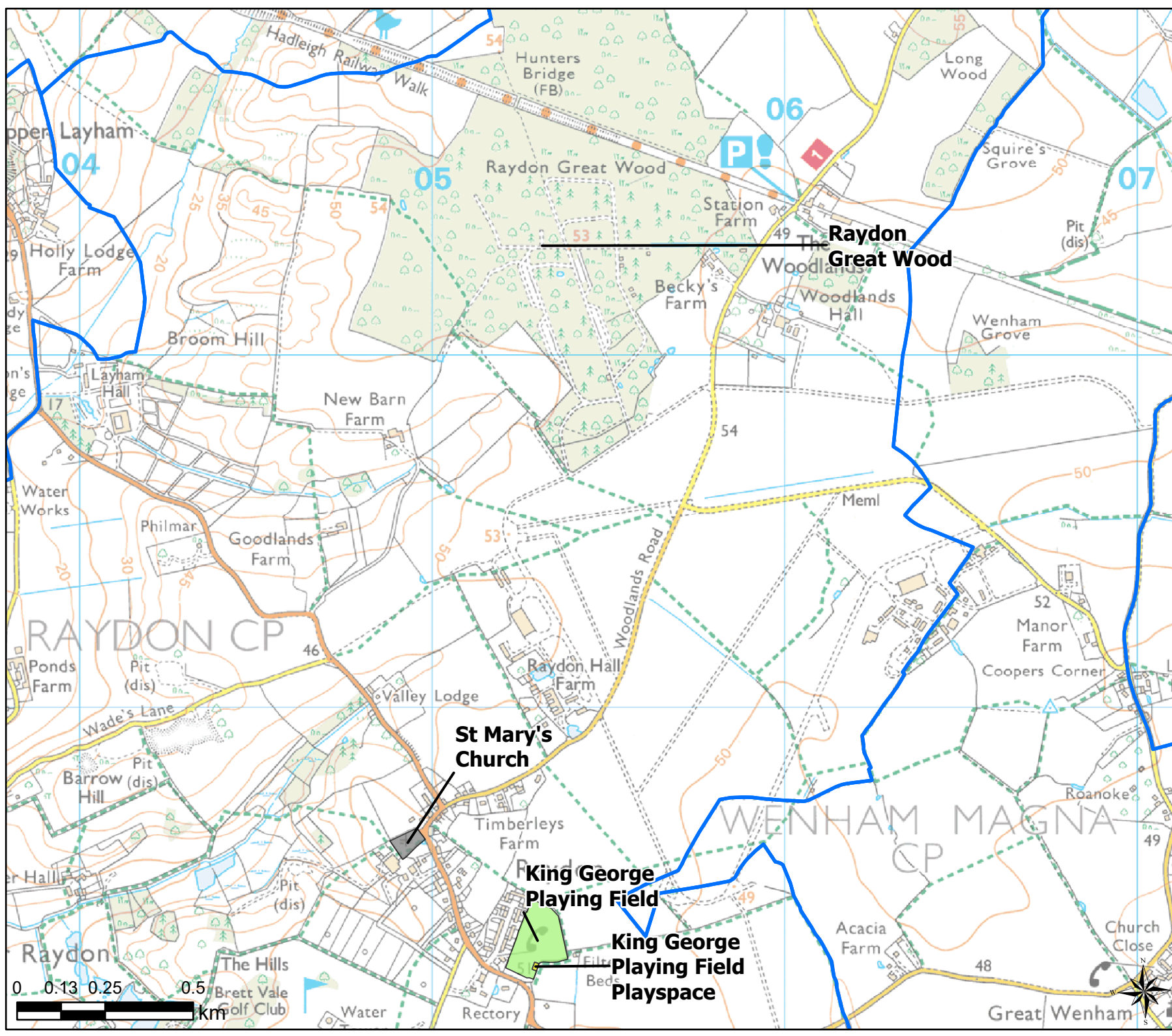
Legend

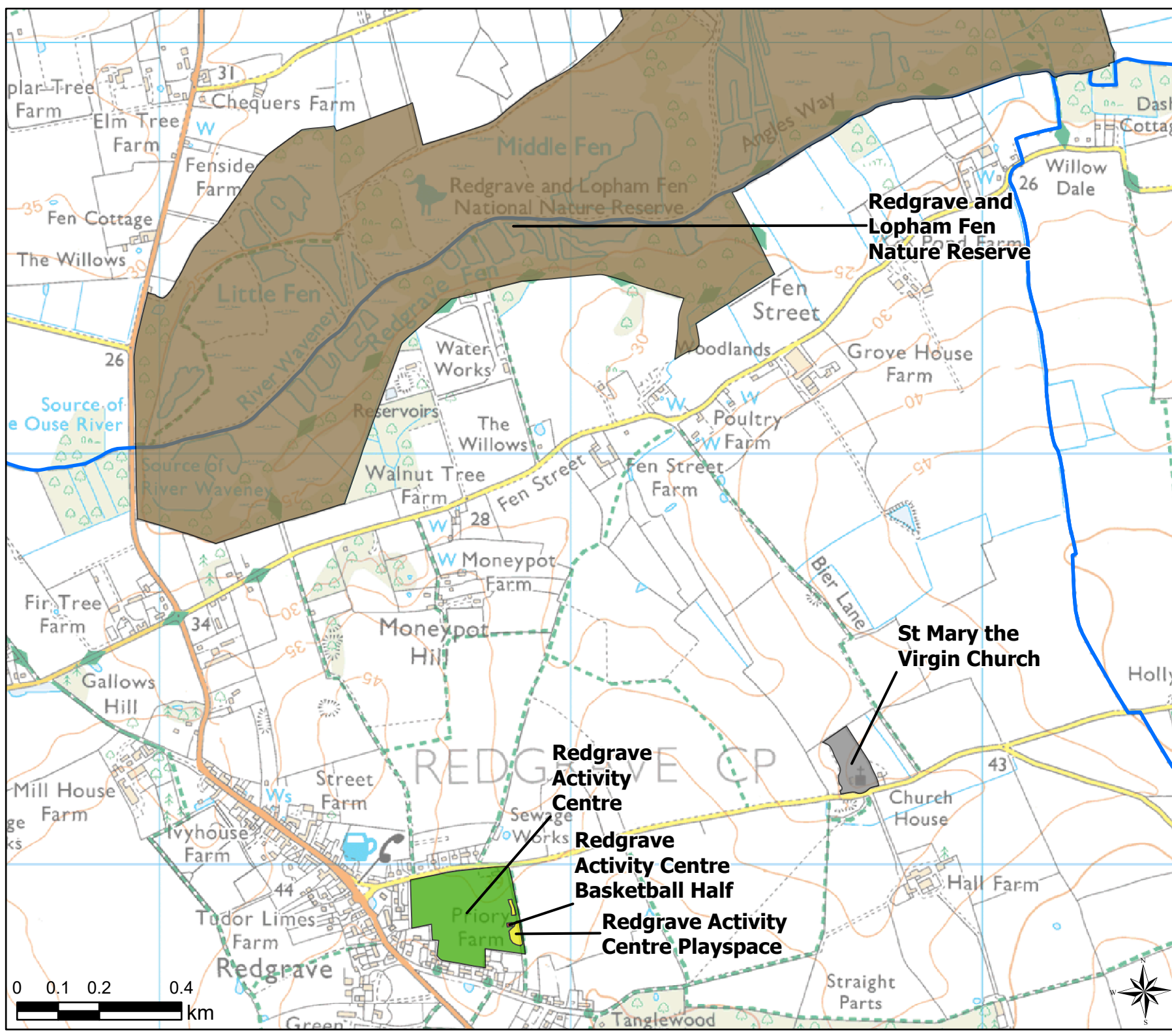
- Parish Boundary
- Open Space
- Typology
- Amenity Greenspace
- Cemeteries and Churchyards
- Play (Child)



Open Space Study
Scale: 1:14,000

Map Produced on: 15/05/2019

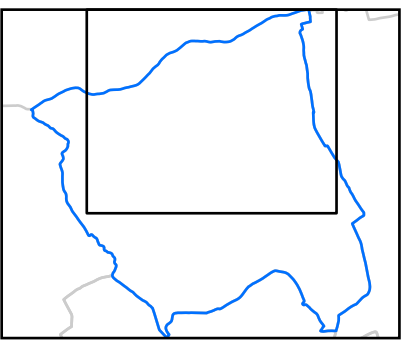




**Redgrave
Open Space Provision**

Legend

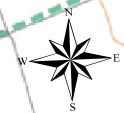
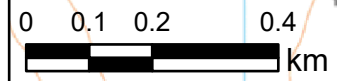
- Parish Boundary
- Open Space Typology**
- Accessible Natural Green Space
- Cemeteries and Churchyards
- Parks and Recreation Grounds
- Play (Child)
- Play (Youth)



Open Space Study

Scale: 1:12,000

Map Produced on: 15/05/2019




Redlingfield
Open Space Provision


Legend

 Parish Boundary


Open Space

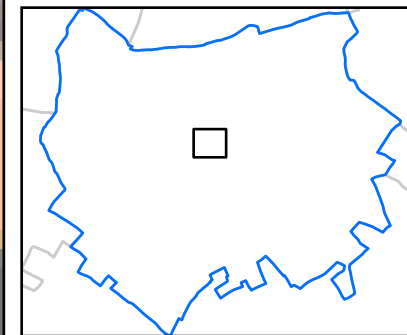
Typology

 Cemeteries and Churchyards

 Parks and Recreation Grounds

 Play (Child)

 Play (Youth)



Open Space Study

Scale: 1:1,000

Map Produced on: 15/05/2019



Church
Road Park
Playspace

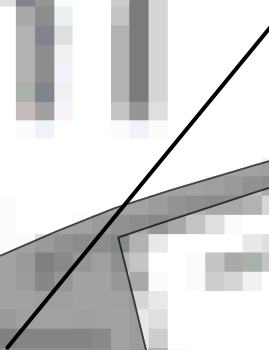


Church Road Park
Basketball Half



Church
Road Park

St Andrew's
Church



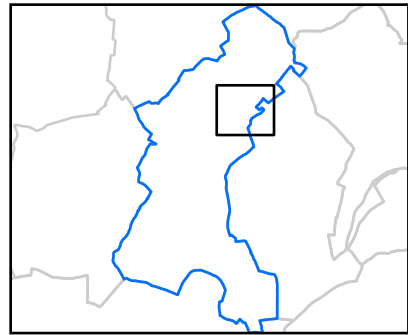
0 0.01 0.01 0.03
km



Rickinghall Inferior
Open Space Provision

Legend

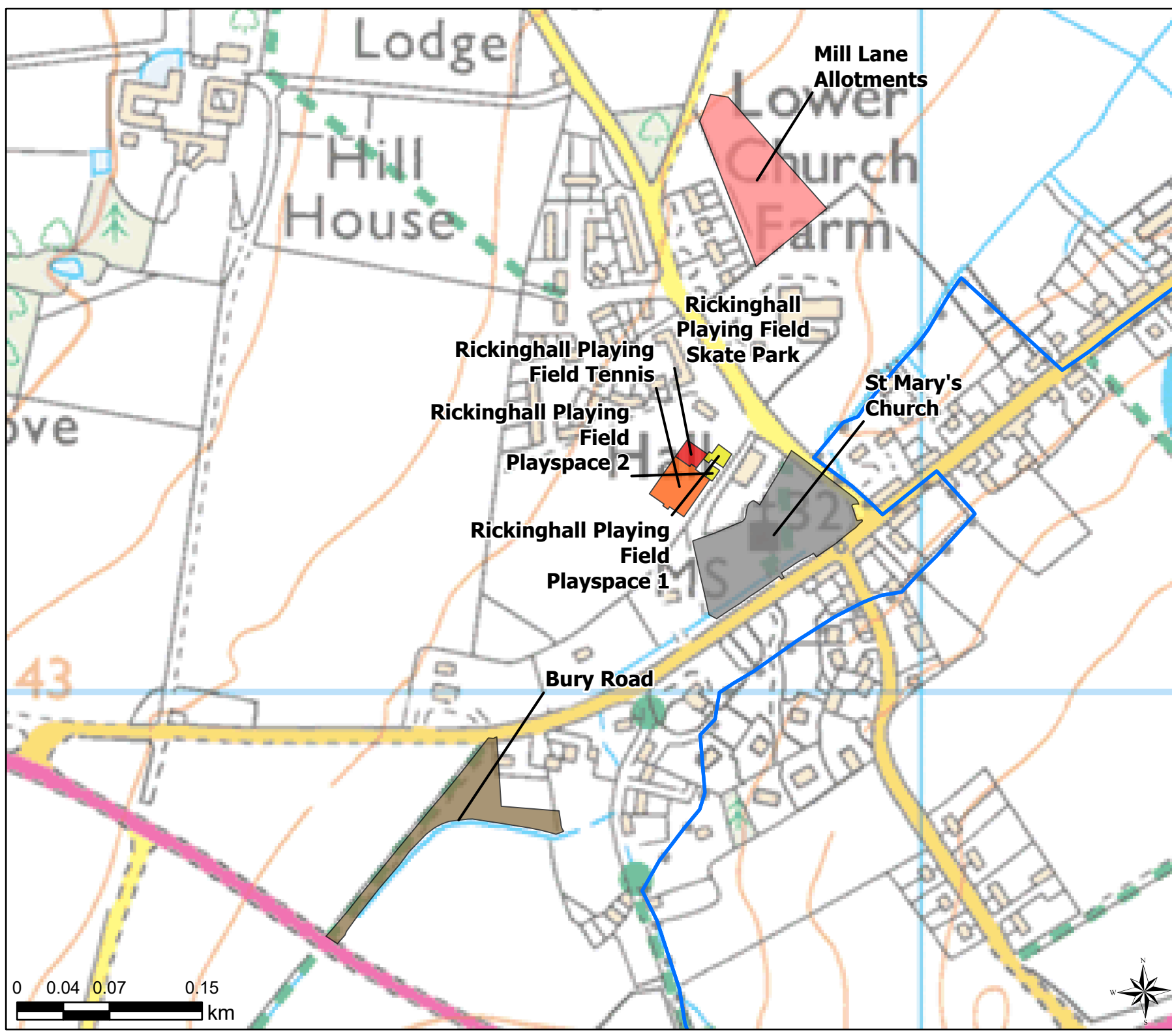
- Parish Boundary
- Open Space Typology
 - Accessible Natural Green Space
 - Allotments
 - Cemeteries and Churchyards
 - Outdoor Sport (Fixed)
 - Play (Child)
 - Play (Youth)



Open Space Study


Scale: 1:4,000

Map Produced on: 15/05/2019




Rickinghall Superior
Open Space Provision

Legend

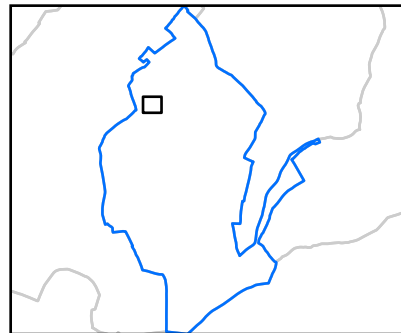
 Parish Boundary

Open Space

Typology

 Cemeteries and Churchyards

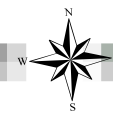
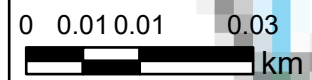
St Mary's Church

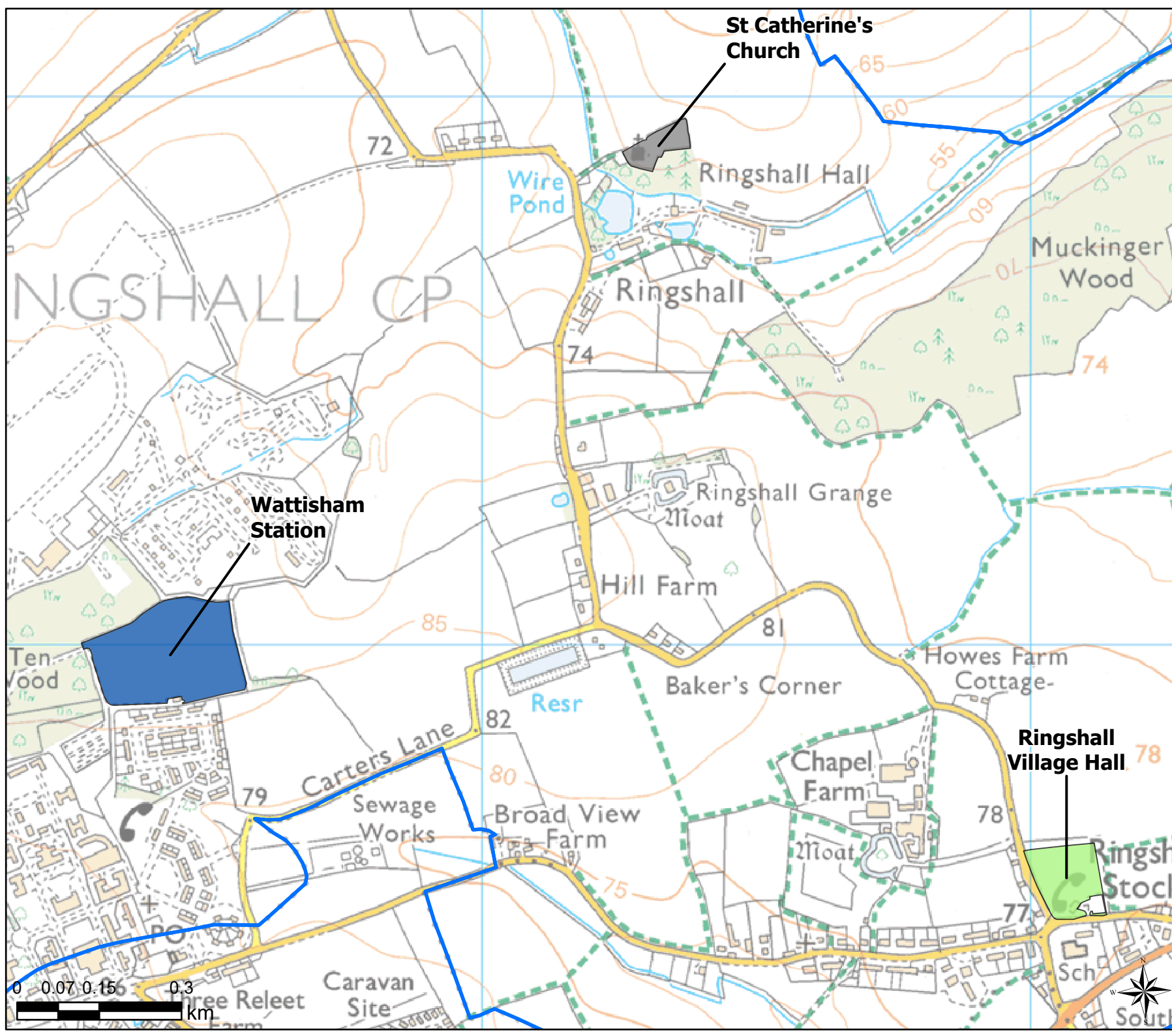


Open Space Study

Scale: 1:1,000

Map Produced on: 15/05/2019

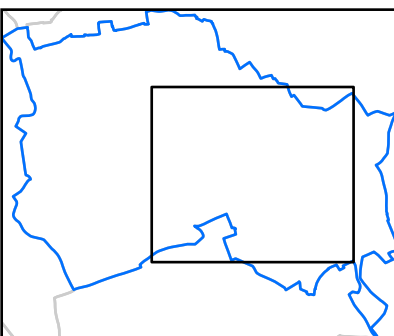




Ringshall
Open Space Provision

Legend

- ▬ Parish Boundary
- Open Space Typology
- Amenity Greenspace
- Cemeteries and Churchyards
- Sports Club Space



Open Space Study

Scale: 1:9,000

Map Produced on: 15/05/2019




Rishangles
Open Space Provision

Legend

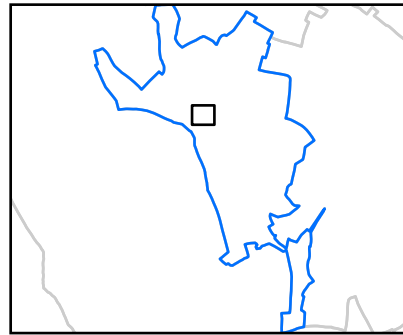

 Parish Boundary

Open Space

Typology

 Cemeteries and Churchyards


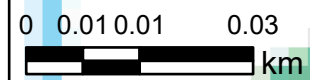
Rishangles Baptist Chapel

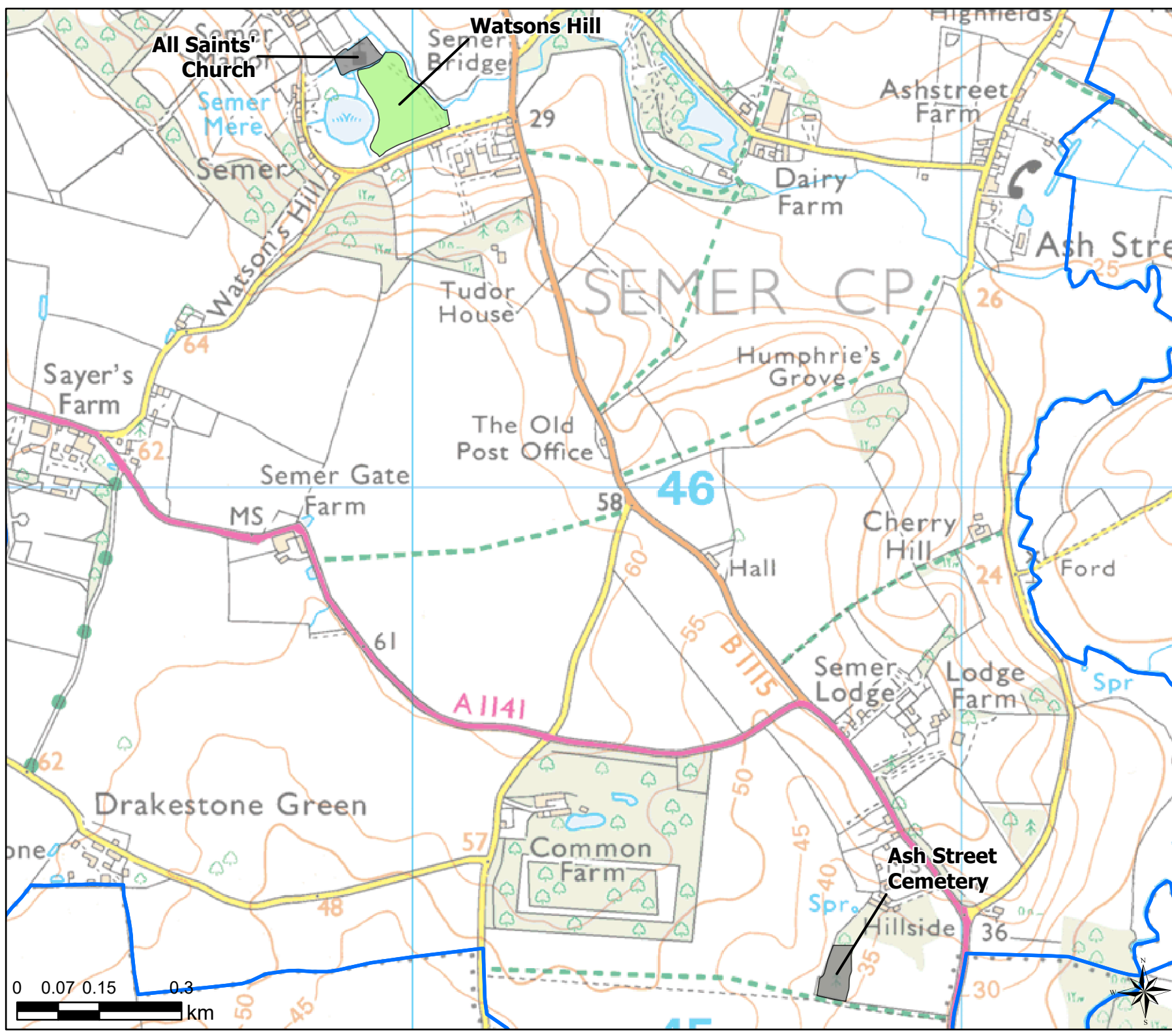


Open Space Study

Scale: 1:1,000

Map Produced on: 15/05/2019





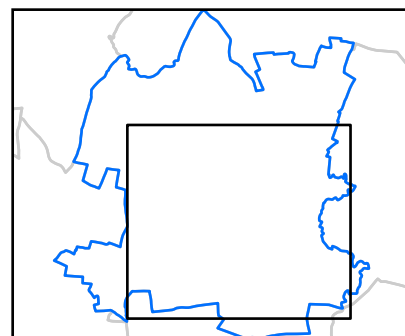
All Saints Church

Watsons Hill

Semer
Open Space Provision

Legend

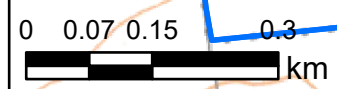
- Parish Boundary
- Open Space Typology
 - Amenity Greenspace
 - Cemeteries and Churchyards

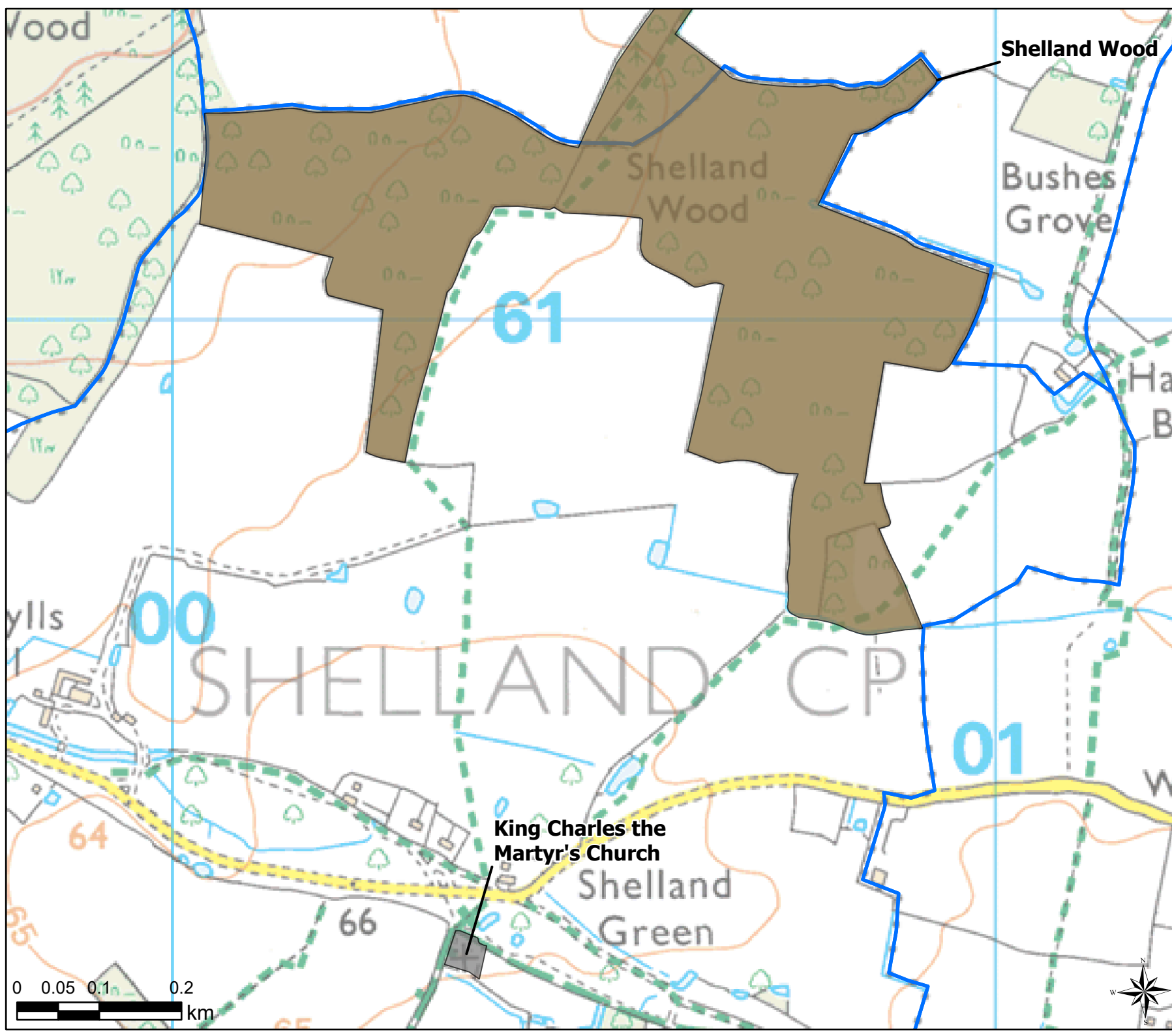


Open Space Study

Scale: 1:9,000

Map Produced on: 15/05/2019

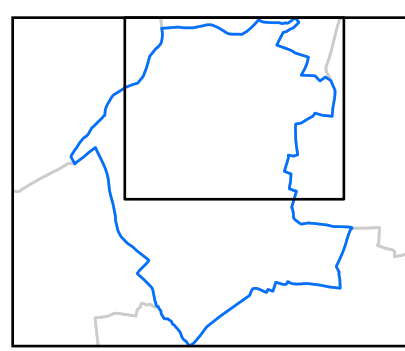




Shelland
Open Space Provision

Legend

- Parish Boundary
- Open Space Typology
 - Accessible Natural Green Space
 - Cemeteries and Churchyards



Open Space Study


Scale: 1:6,000

Map Produced on: 15/05/2019




Shelley
Open Space Provision

Legend

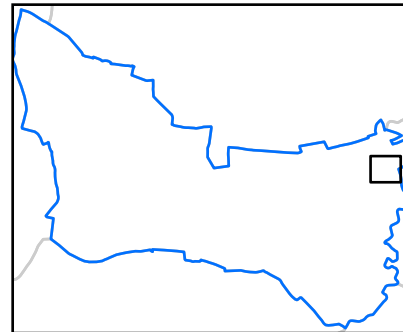

 Parish Boundary

Open Space

Typology

 Cemeteries and Churchyards


All Saints
Church



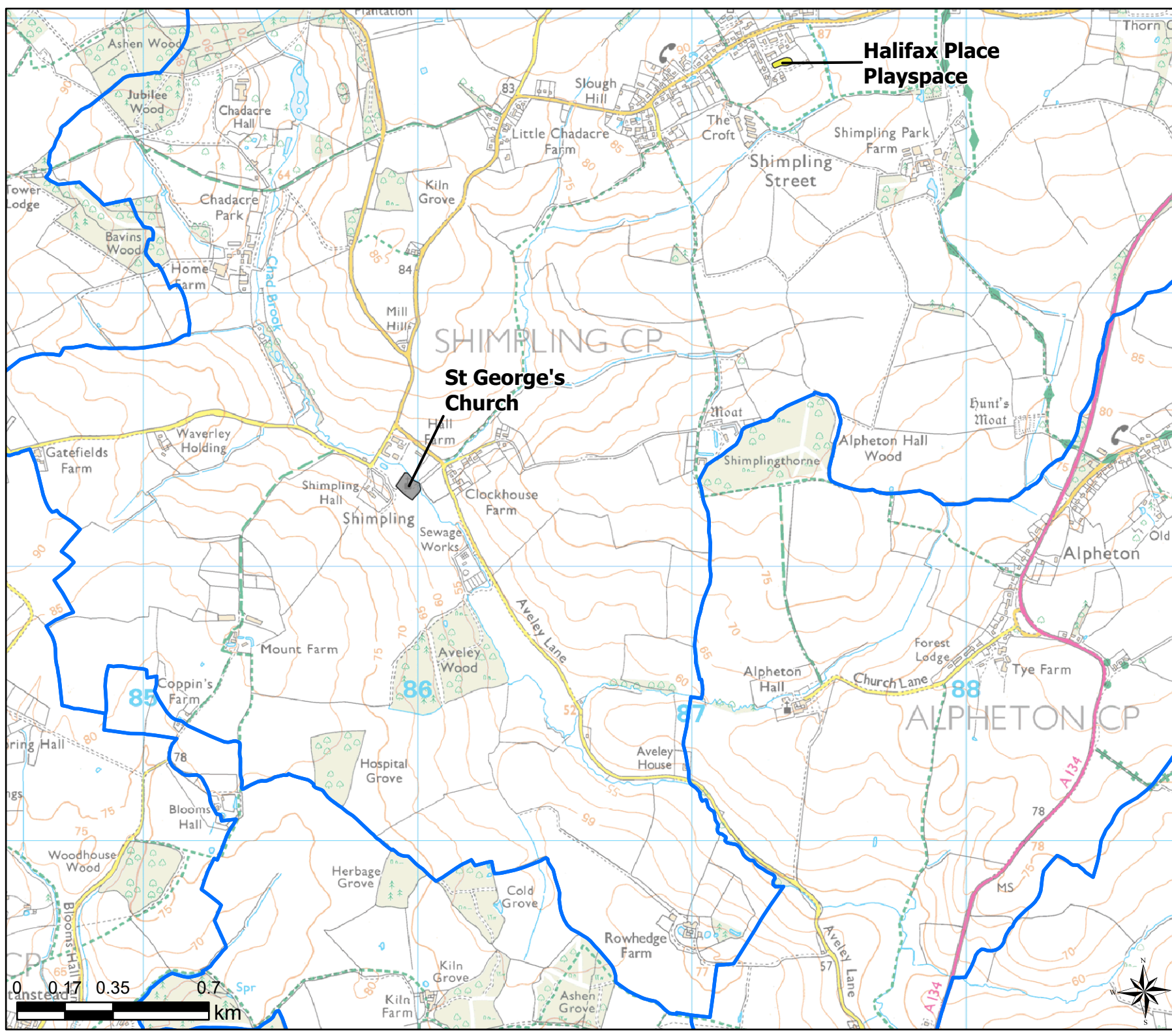
Open Space Study

Scale: 1:1,000

Map Produced on: 15/05/2019

0 0.01 0.01 0.03
 km

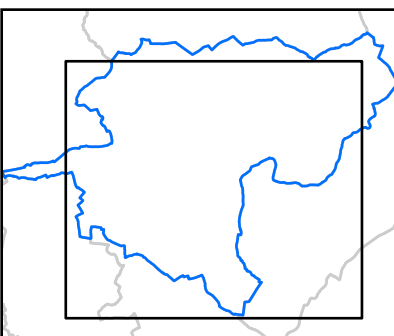




**Shimpling
Open Space Provision**

Legend

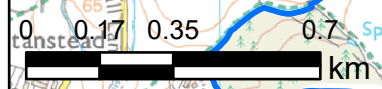
- Parish Boundary
- Open Space
- Typology**
- Cemeteries and Churchyards
- Play (Child)

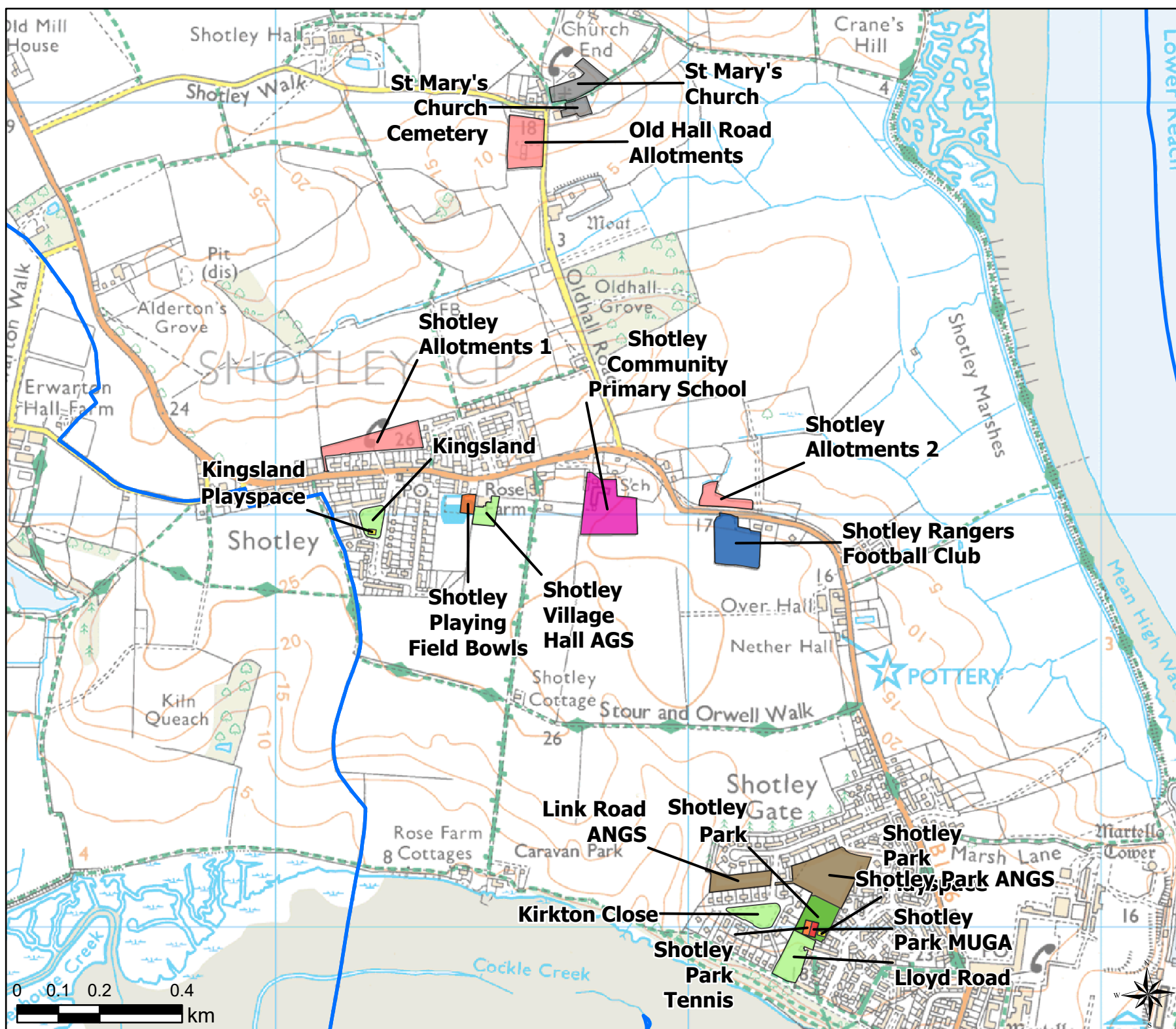


Open Space Study

Scale: 1:18,000

Map Produced on: 15/05/2019

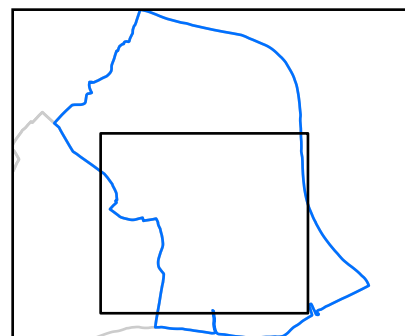




Shotley
Open Space Provision

Legend

- Parish Boundary
- Open Space Typology**
- Accessible Natural Green Space
- Allotments
- Amenity Greenspace
- Cemeteries and Churchyards
- Education
- Outdoor Sport (Fixed)
- Parks and Recreation Grounds
- Play (Child)
- Play (Youth)
- Sports Club Space

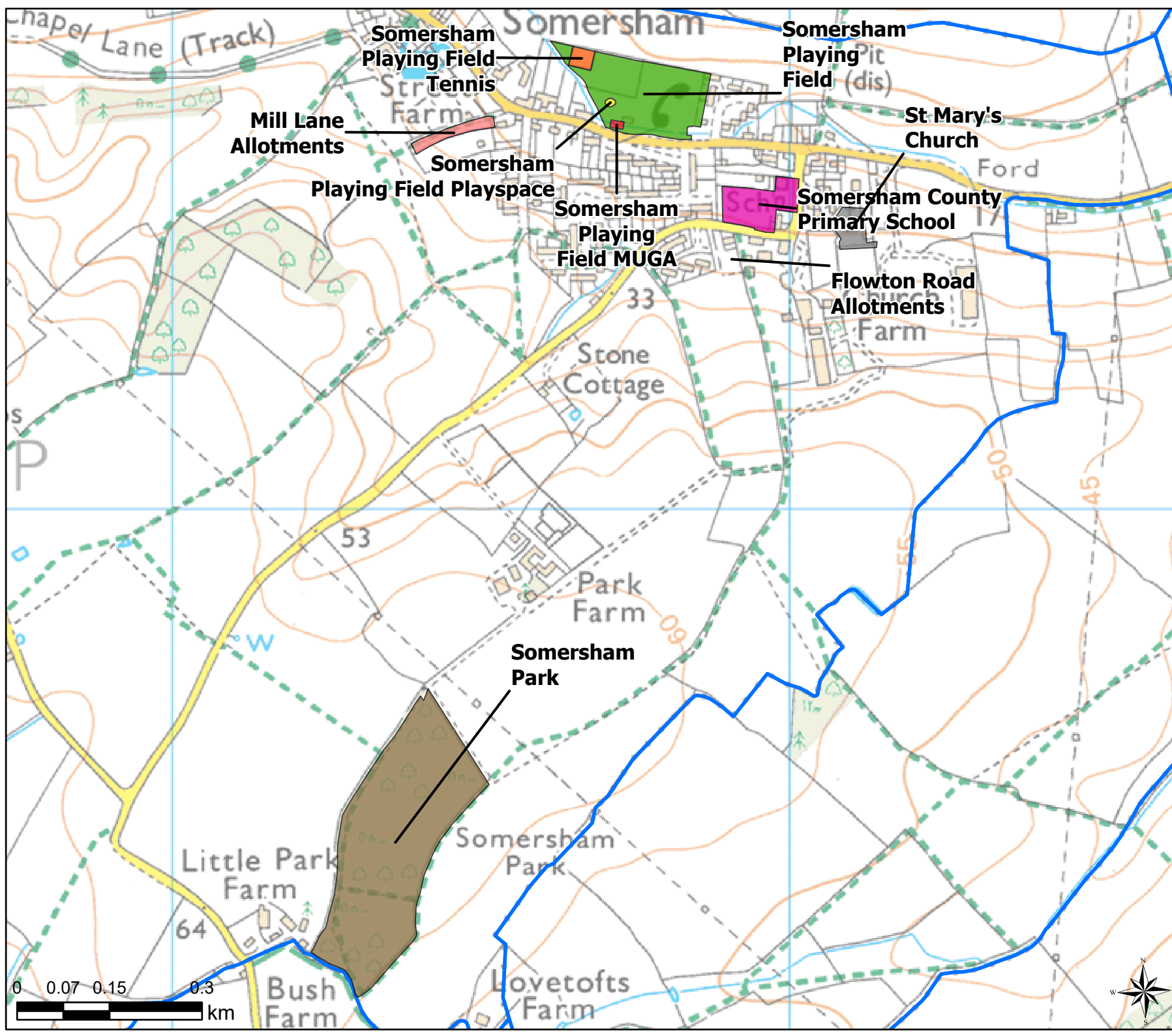


Open Space Study

Scale: 1:12,000

Map Produced on: 15/05/2019

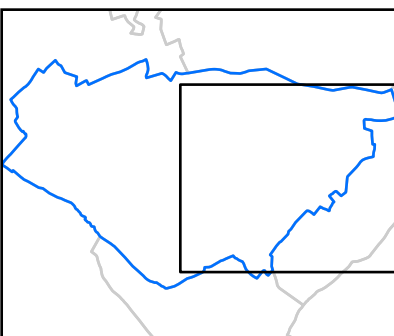




Somersham
Open Space Provision

Legend

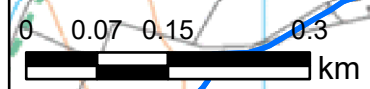
- Parish Boundary
- Open Space Typology
 - Accessible Natural Green Space
 - Allotments
 - Cemeteries and Churchyards
 - Education
 - Outdoor Sport (Fixed)
 - Parks and Recreation Grounds
 - Play (Child)
 - Play (Youth)



Open Space Study

Scale: 1:8,000

Map Produced on: 15/05/2019




Somerton Open Space Provision

Legend

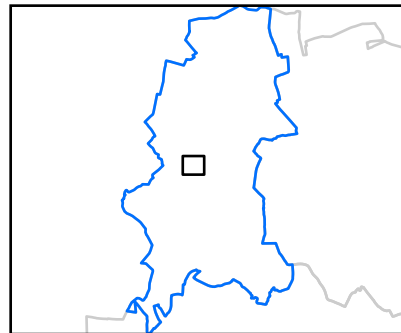
 Parish Boundary

Open Space

Typology

 Cemeteries and Churchyards

**St Margaret's
Church**



Open Space Study

Scale: 1:1,000

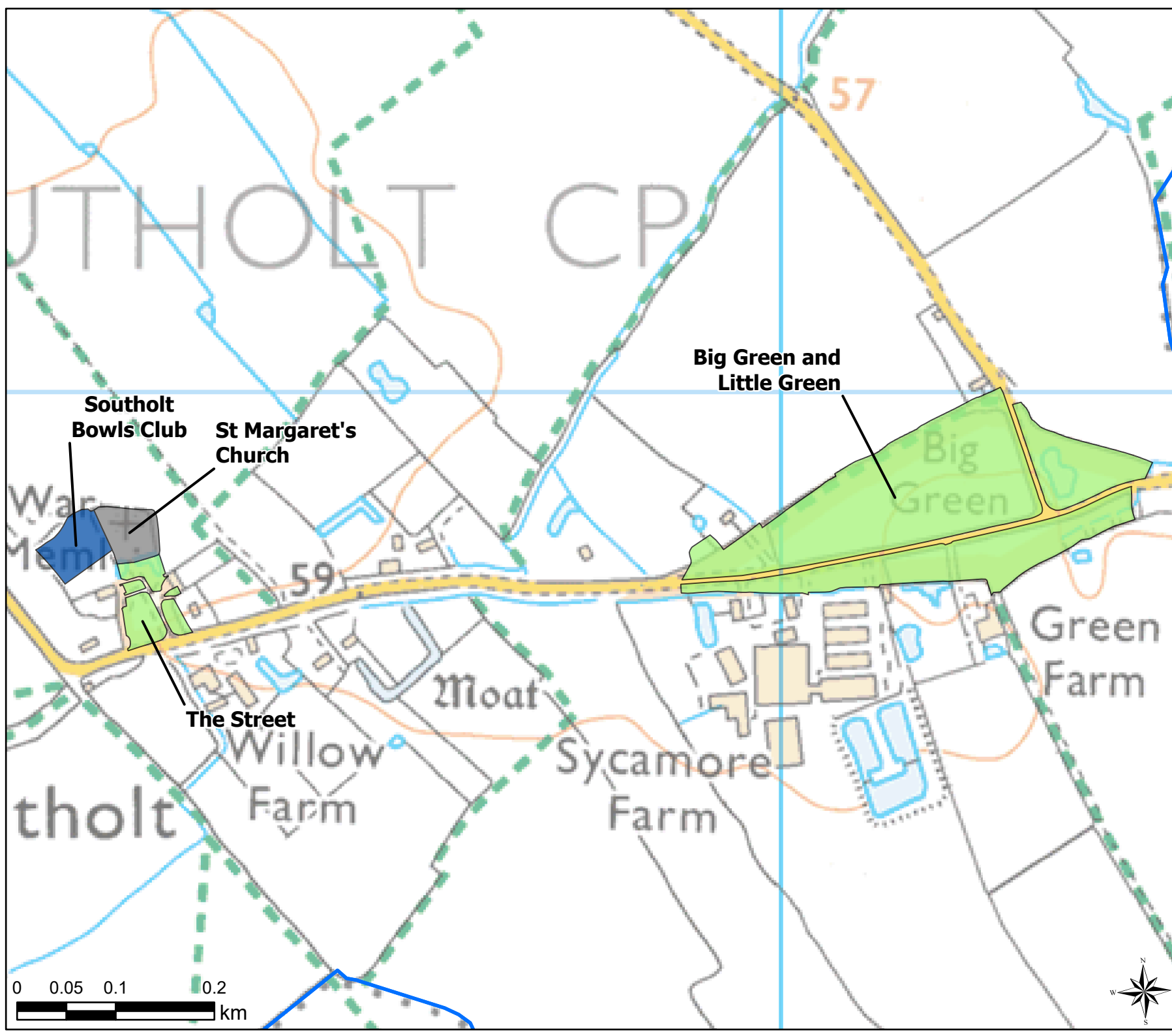
Map Produced on: 15/05/2019



ethos
Environmental Planning

0 0.01 0.01 0.03
km

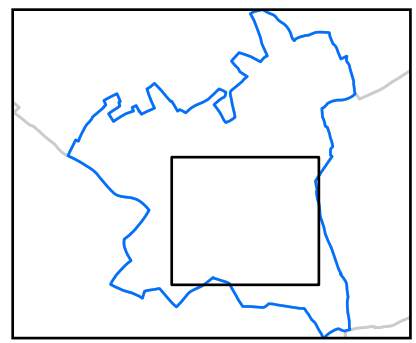




Southolt
Open Space Provision

Legend

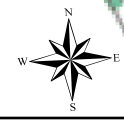
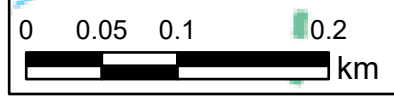
- Parish Boundary
- Open Space Typology
- Amenity Greenspace
- Cemeteries and Churchyards
- Sports Club Space



Open Space Study










Scale: 1:5,000

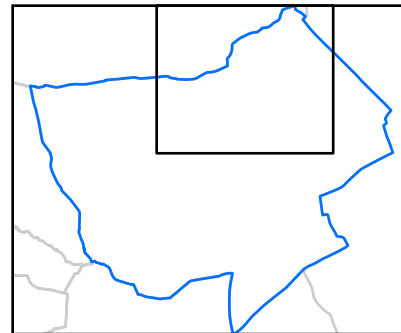
Map Produced on: 15/05/2019



Sproughton Open Space Provision

Legend

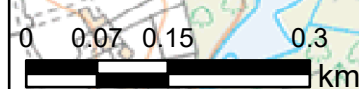
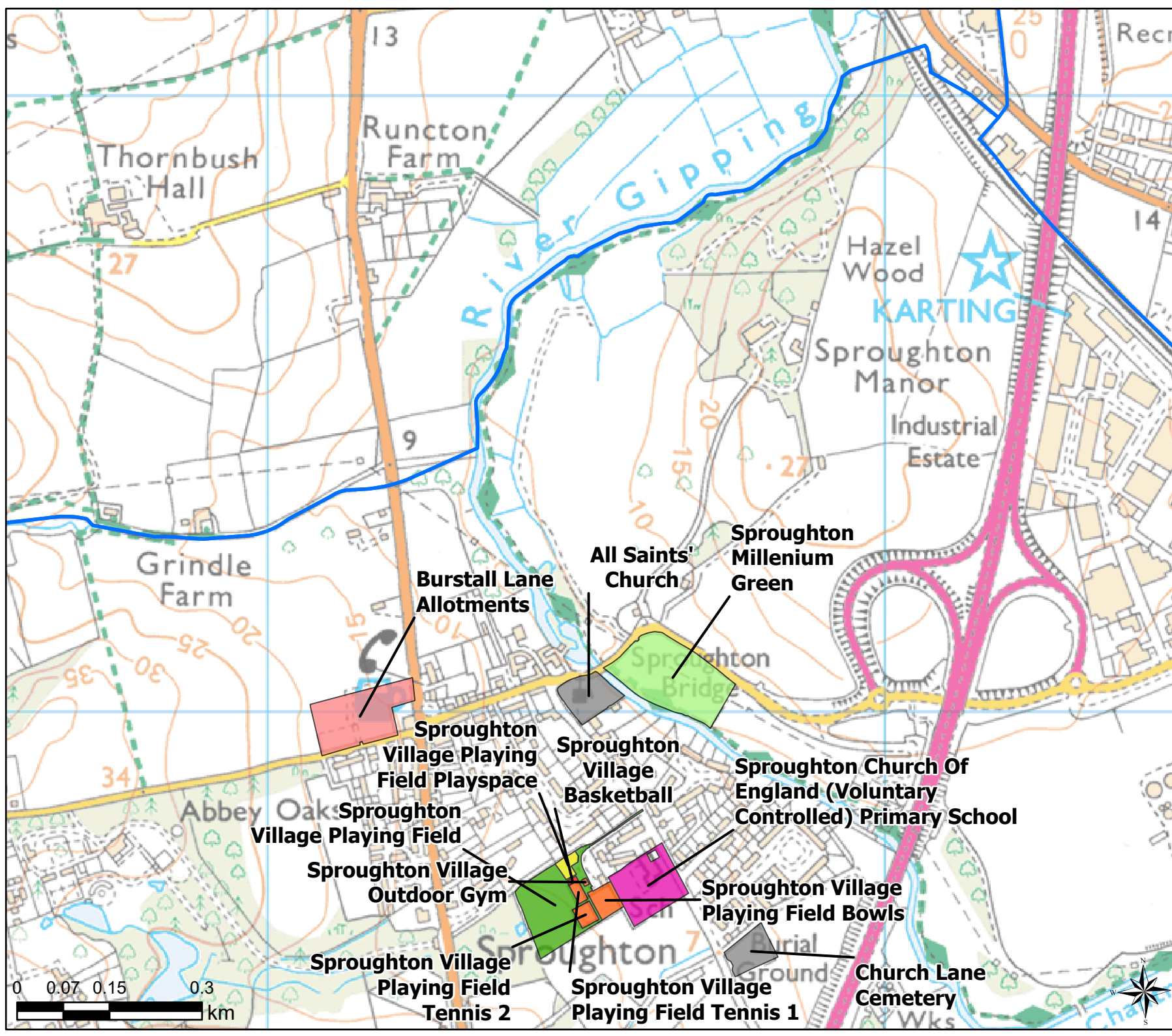
-  Parish Boundary
- Open Space**
- Typology**
-  Allotments
-  Amenity Greenspace
-  Cemeteries and Churchyards
-  Education
-  Outdoor Sport (Fixed)
-  Parks and Recreation Grounds
-  Play (Child)
-  Play (Youth)

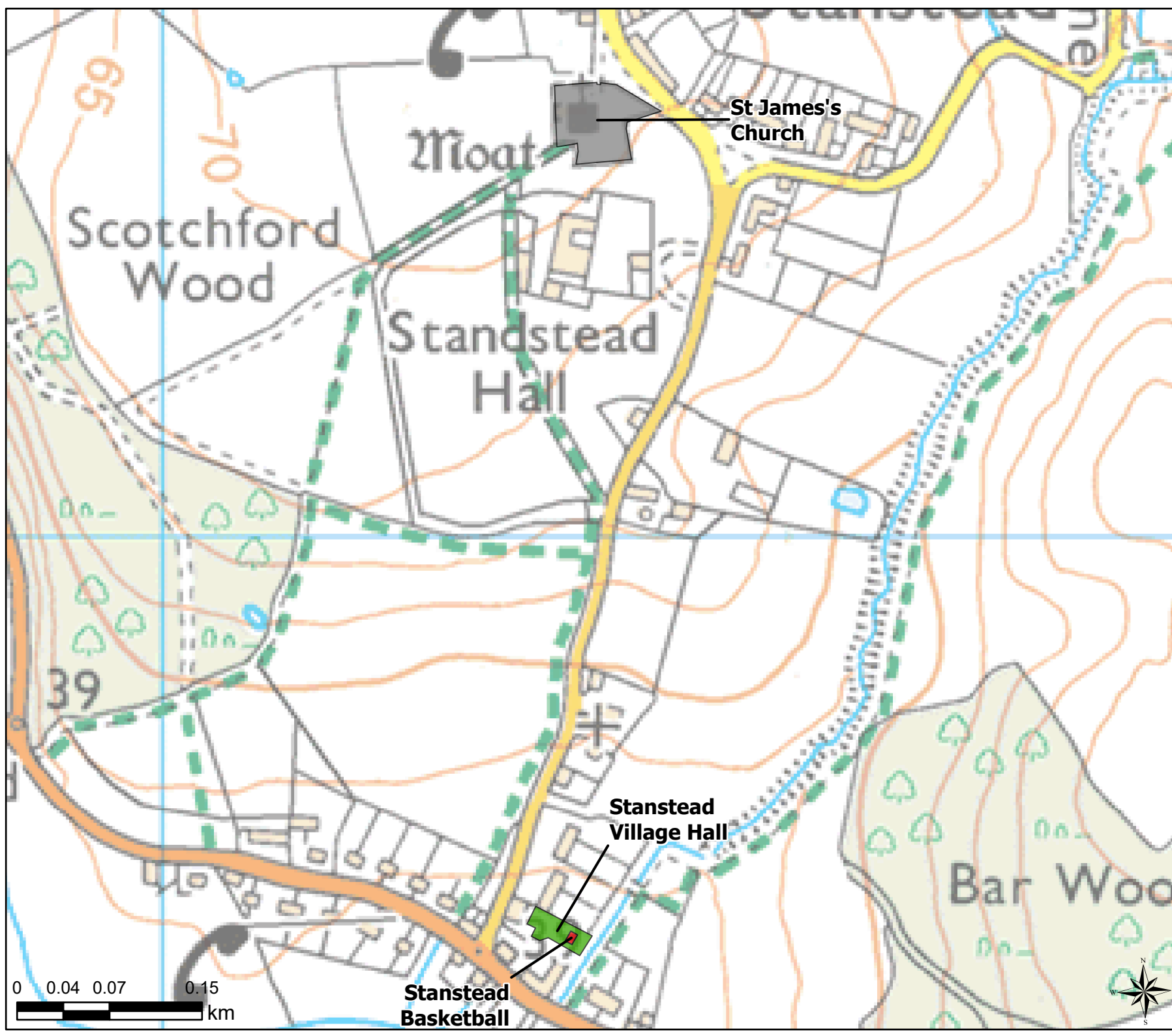


Open Space Study

Scale: 1:8,000

Map Produced on: 15/05/2019

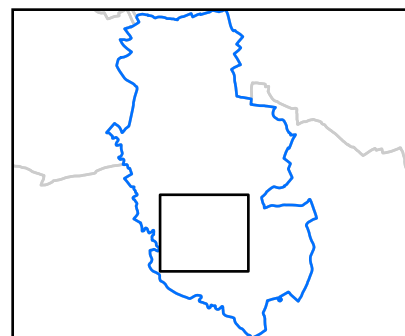




**Stanstead
Open Space Provision**

Legend

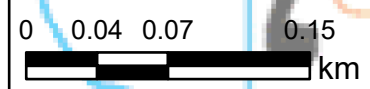
- Parish Boundary
- Open Space Typology
 - Cemeteries and Churchyards
 - Parks and Recreation Grounds
 - Play (Youth)

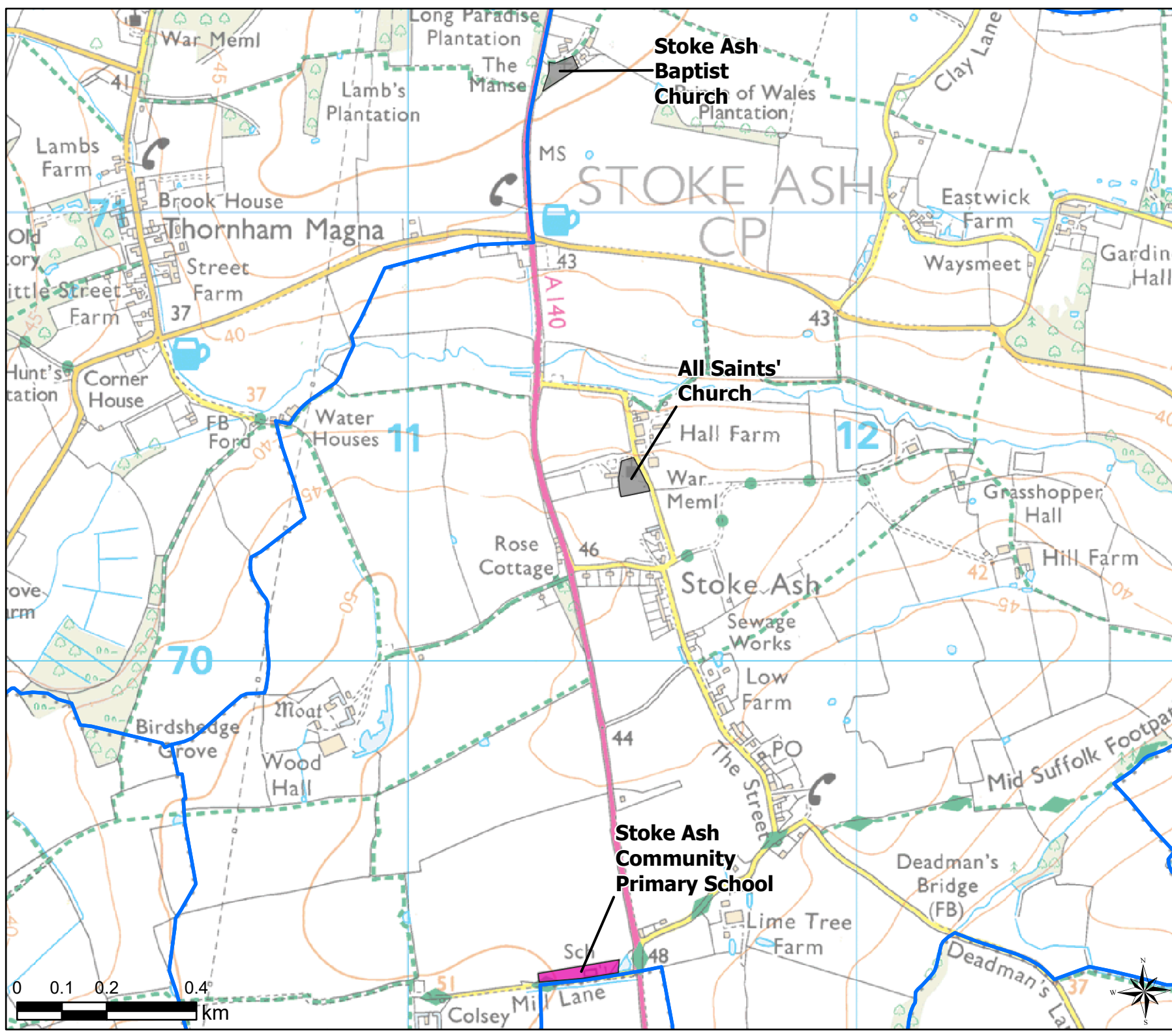


Open Space Study

Scale: 1:4,000

Map Produced on: 15/05/2019

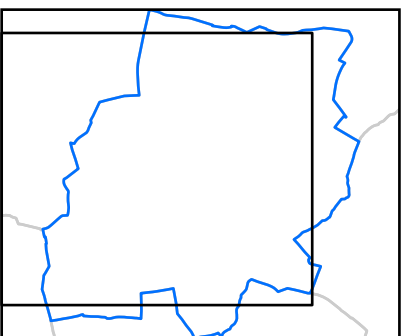




Stoke Ash
Open Space Provision

Legend

- Parish Boundary
- Open Space
- Typology
- Cemeteries and Churchyards
- Education



Open Space Study

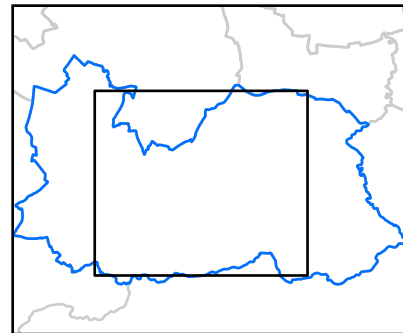
Scale: 1:11,000

Map Produced on: 15/05/2019

Stoke-by-Nayland Open Space Provision

Legend

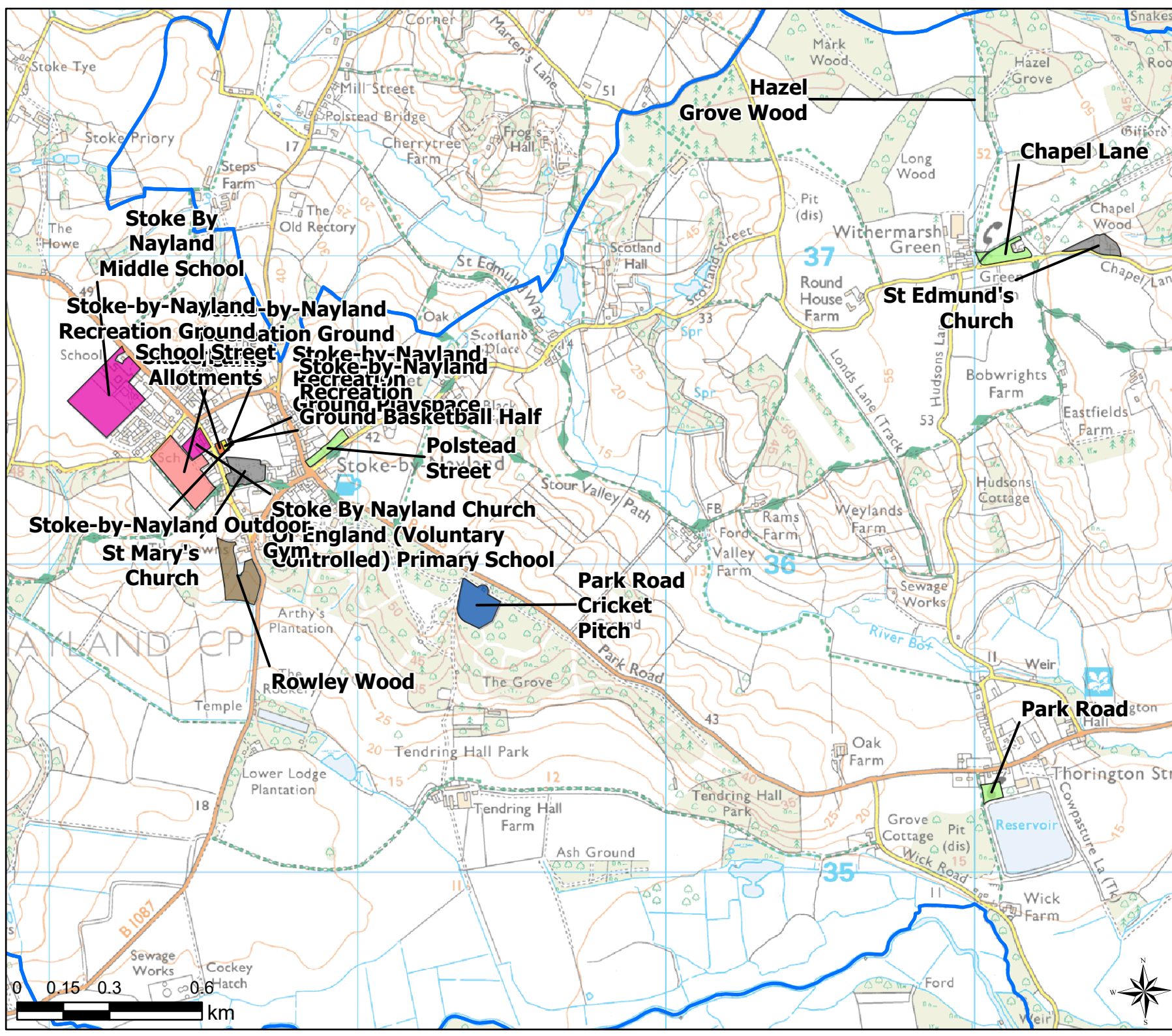
- Parish Boundary
- Open Space Typology**
- Accessible Natural Green Space
- Allotments
- Amenity Greenspace
- Cemeteries and Churchyards
- Education
- Outdoor Sport (Fixed)
- Play (Child)
- Play (Youth)
- Sports Club Space

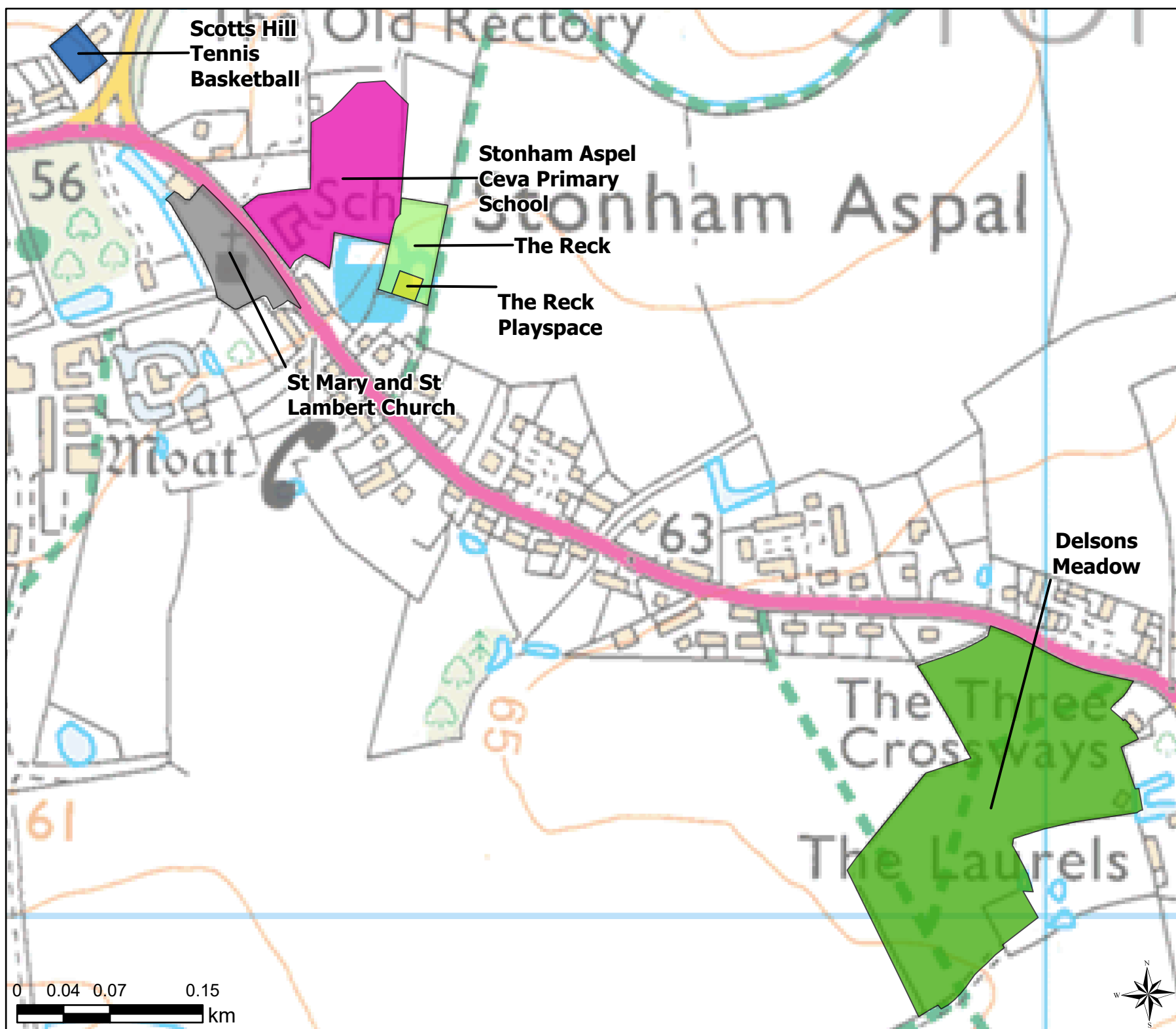


Open Space Study

Scale: 1:16,000

Map Produced on: 15/05/2019

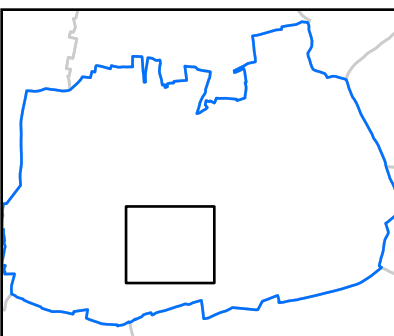




**Stonham Aspal
Open Space Provision**

Legend

- Parish Boundary
- Open Space**
- Typology**
- Amenity Greenspace
- Cemeteries and Churchyards
- Education
- Parks and Recreation Grounds
- Play (Child)
- Sports Club Space

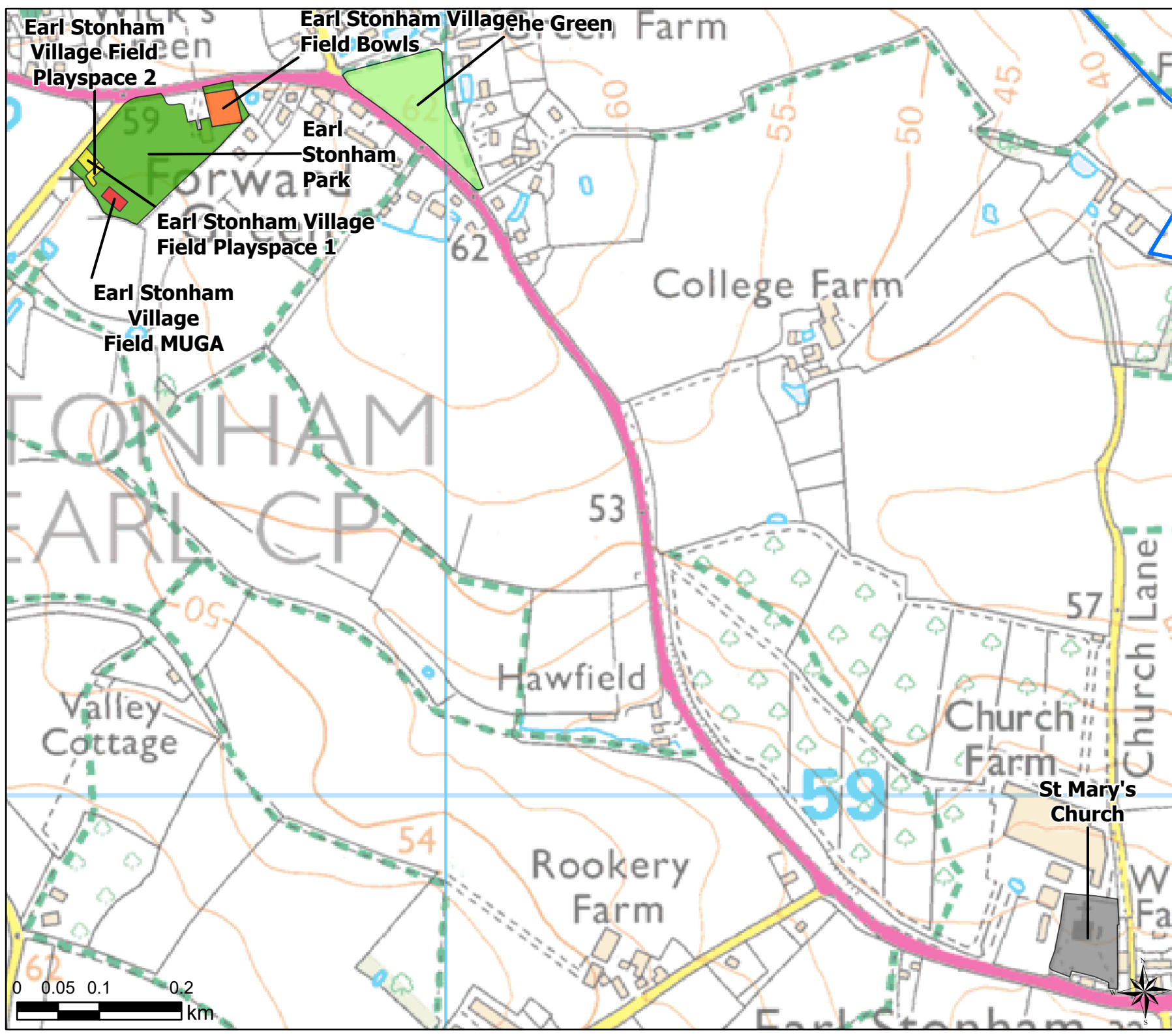


Open Space Study

Scale: 1:4,000

Map Produced on: 15/05/2019

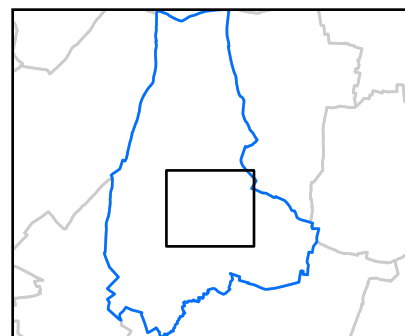




**Stonham Earl
Open Space Provision**

Legend

- Parish Boundary
- Open Space Typology
 - Amenity Greenspace
 - Cemeteries and Churchyards
 - Outdoor Sport (Fixed)
 - Parks and Recreation Grounds
 - Play (Child)
 - Play (Youth)



Open Space Study


Scale: 1:6,000

Map Produced on: 15/05/2019




Stonham Parva Open Space Provision


Legend

 Parish Boundary

Open Space

Typology

 Amenity Greenspace

 Cemeteries and Churchyards

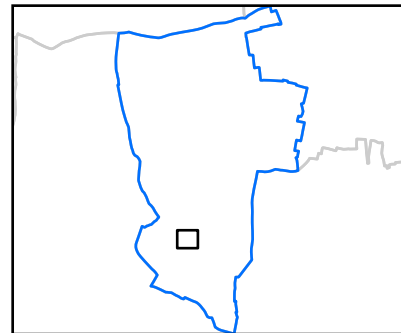
 Play (Child)

Lambeth Way

Lambeth Way
Playspace

St Mary's
Church

Church Lane
Cemetery




Open Space Study

Scale: 1:1,000

Map Produced on: 15/05/2019

0 0.01 0.01 0.03
km



ethos
Environmental Planning

Stowlangtoft
Open Space Provision


Legend

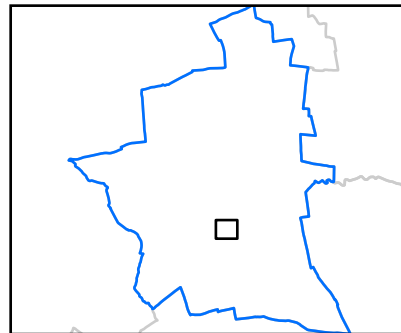
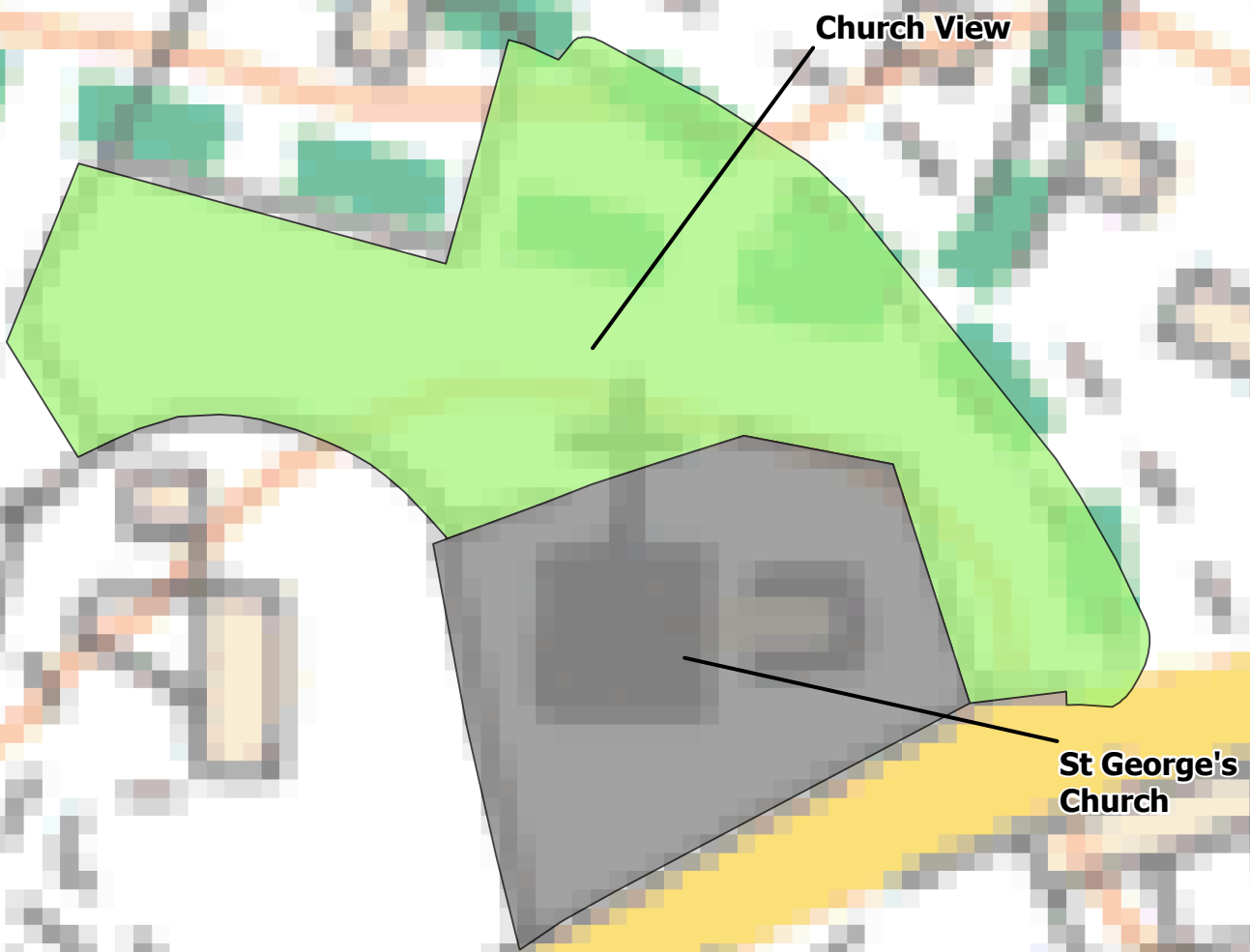
 Parish Boundary

Open Space

Typology

 Amenity Greenspace


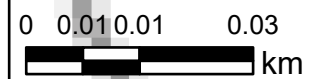
 Cemeteries and Churchyards



Open Space Study

Scale: 1:1,000

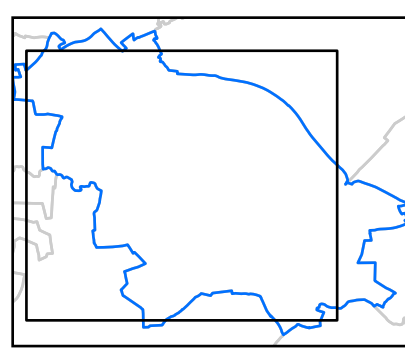
Map Produced on: 15/05/2019



Stowmarket
Open Space Provision

Legend

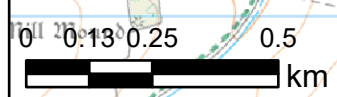
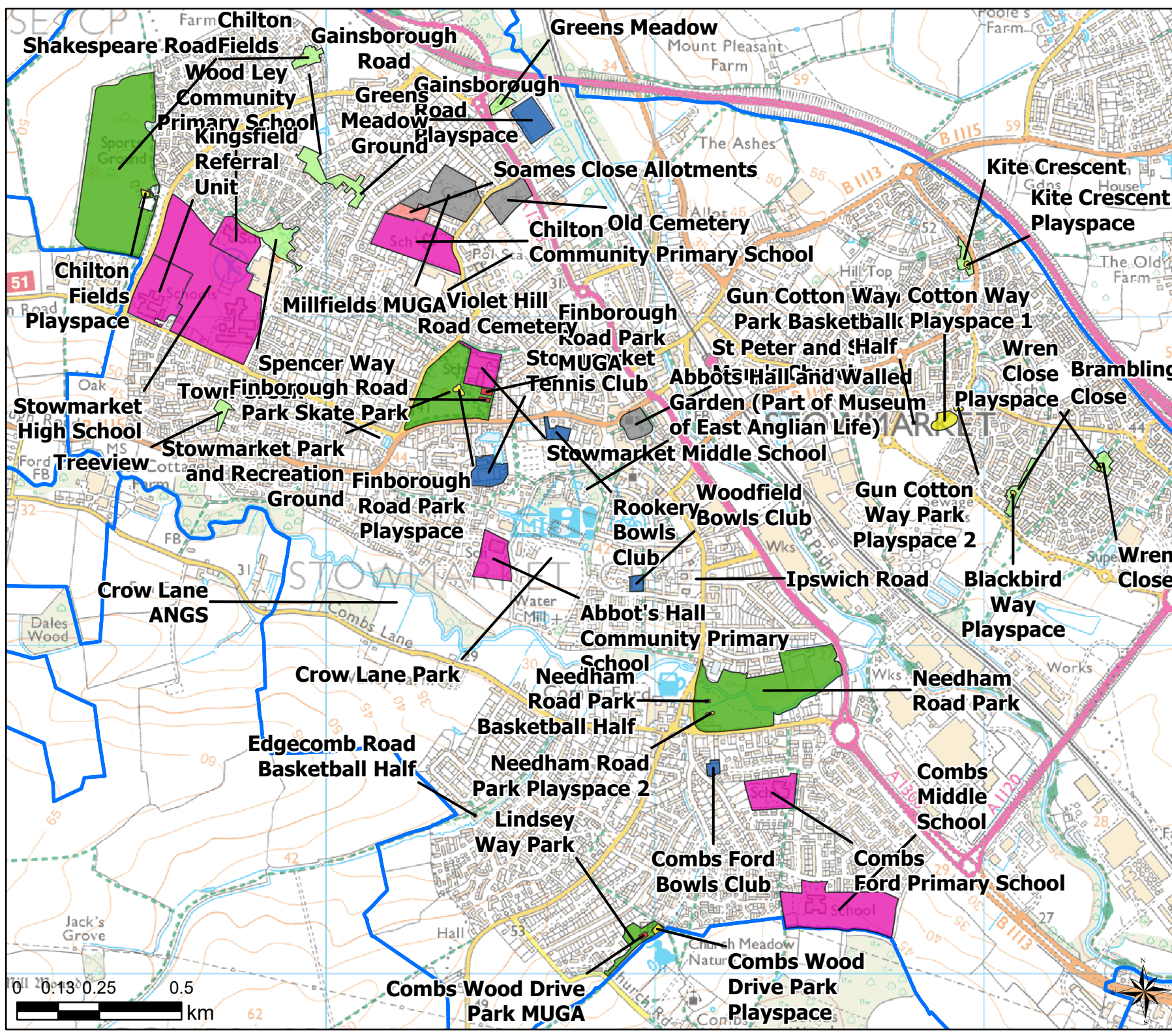
- Parish Boundary
- Open Space Typology
 - Allotments
 - Amenity Greenspace
 - Cemeteries and Churchyards
 - Education
 - Parks and Recreation Grounds
 - Play (Child)
 - Play (Youth)
 - Sports Club Space

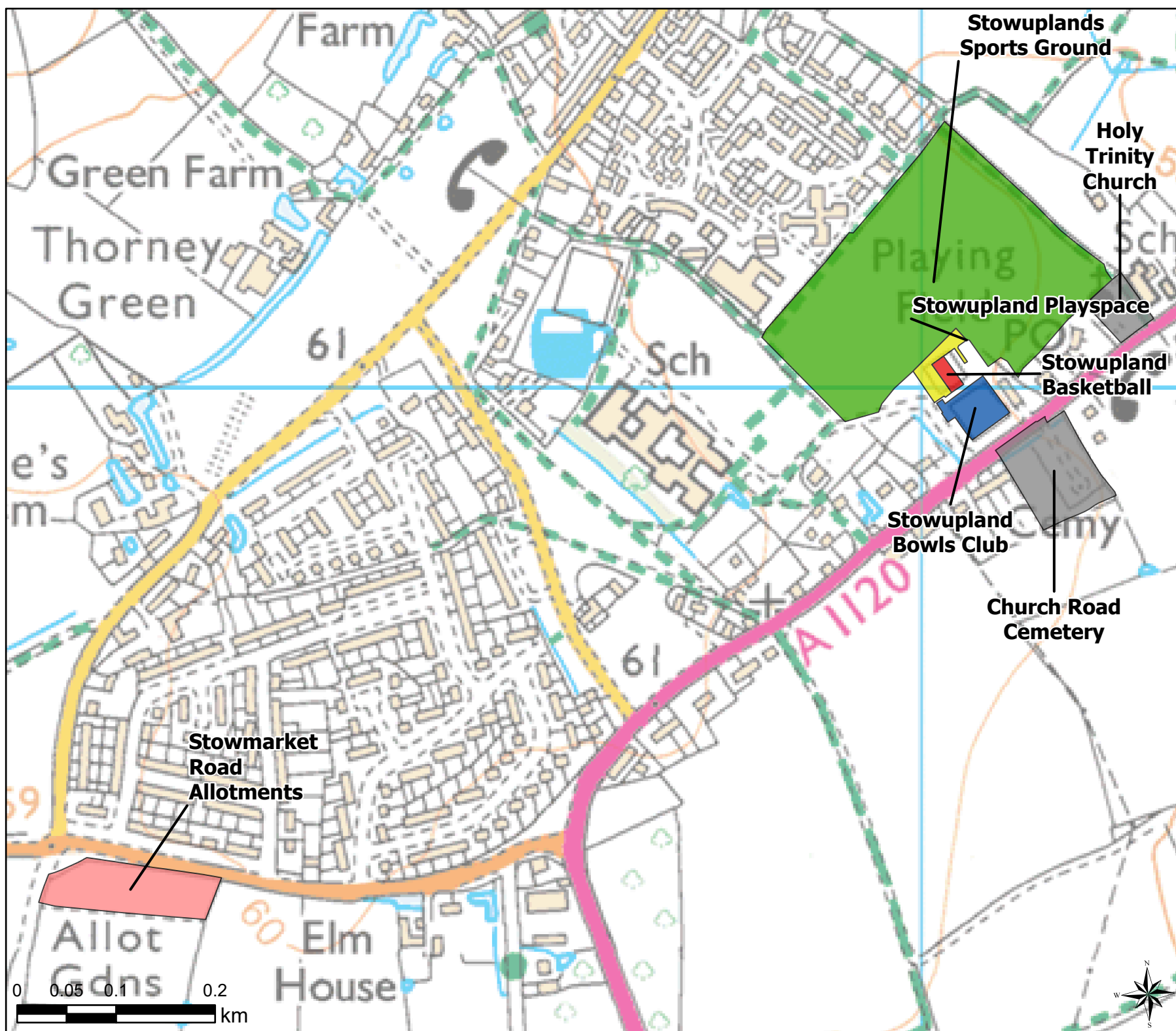


Open Space Study

Scale: 1:15,000

Map Produced on: 15/05/2019

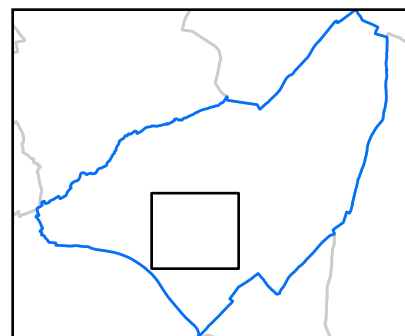




Stowupland Open Space Provision

Legend

- Parish Boundary
- Open Space Typology
 - Allotments
 - Cemeteries and Churchyards
 - Parks and Recreation Grounds
 - Play (Child)
 - Play (Youth)
 - Sports Club Space



Open Space Study








Scale: 1:5,000

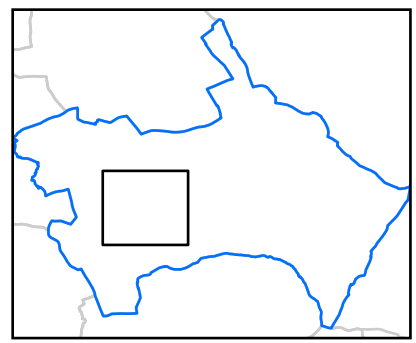
Map Produced on: 15/05/2019



**Stradbroke
Open Space Provision**

Legend

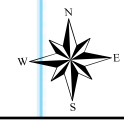

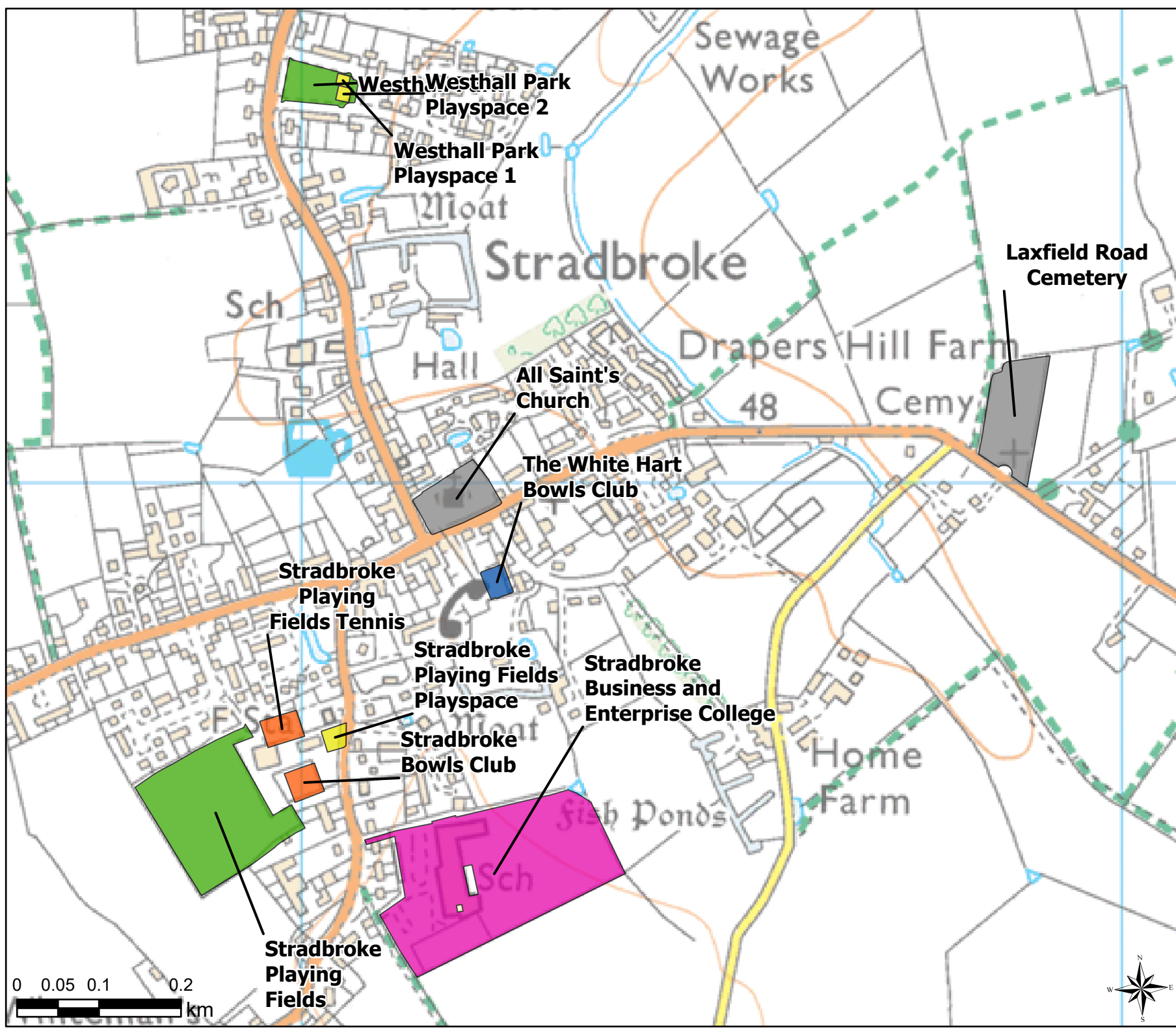
-  Parish Boundary
- Open Space Typology**
-  Cemeteries and Churchyards
-  Education
-  Outdoor Sport (Fixed)
-  Parks and Recreation Grounds
-  Play (Child)
-  Sports Club Space

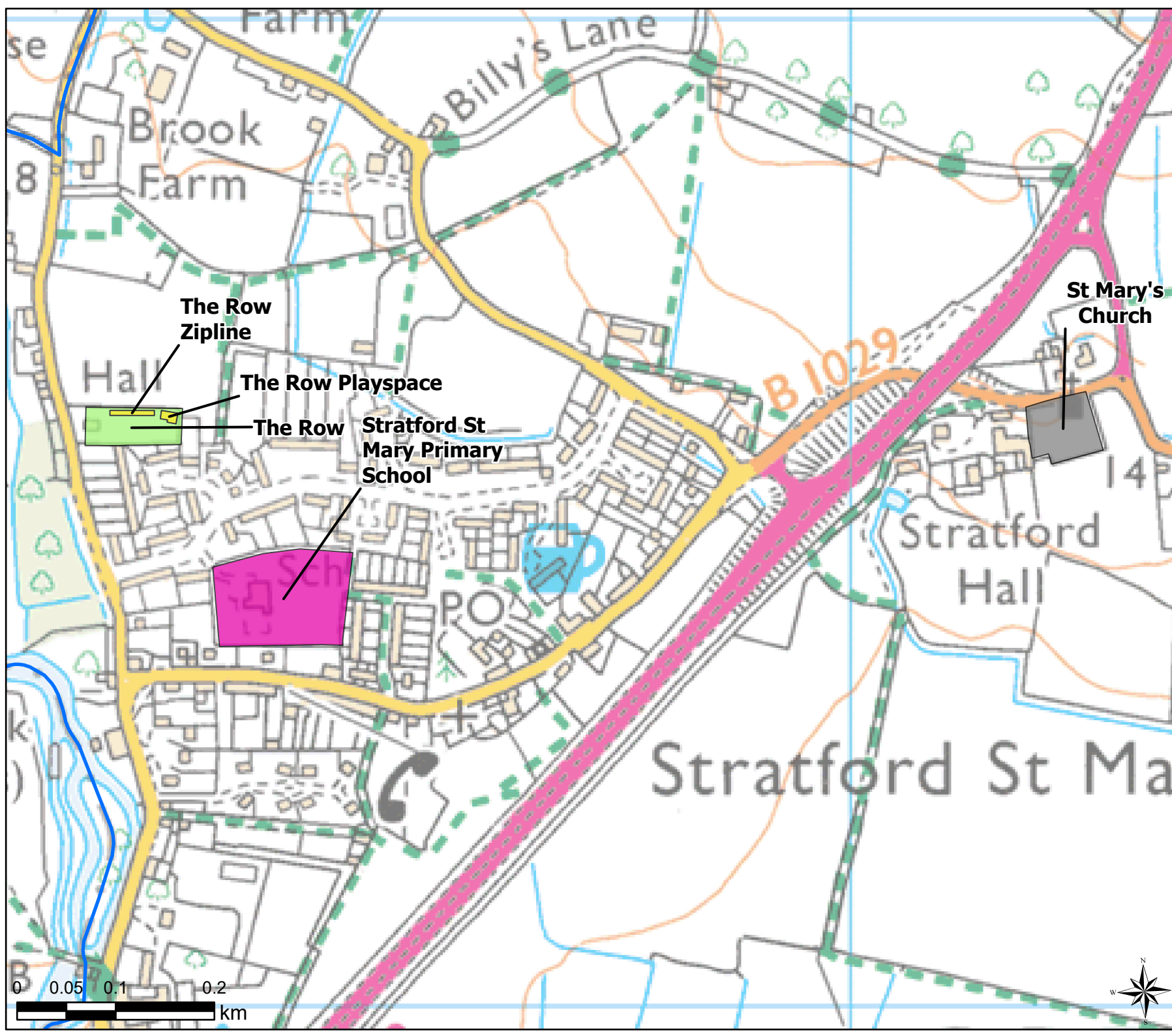


Open Space Study

Scale: 1:6,000

Map Produced on: 15/05/2019

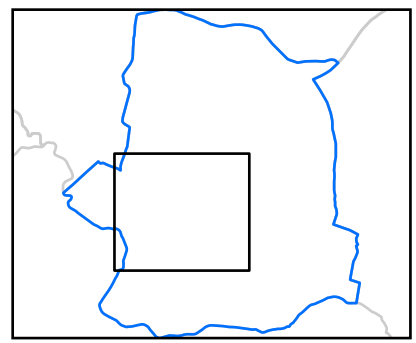




Stratford St. Mary
Open Space Provision

Legend

- ▭ Parish Boundary
- Open Space
- Typology
- Amenity Greenspace
- Cemeteries and Churchyards
- Education
- Play (Child)



Open Space Study

Scale: 1:5,000




Map Produced on: 15/05/2019

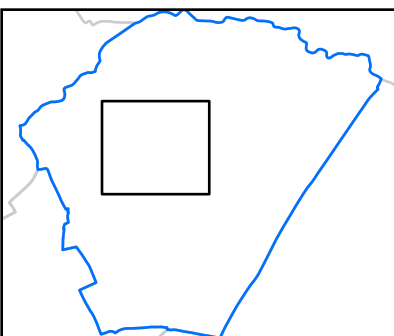




Stuston
Open Space Provision

Legend

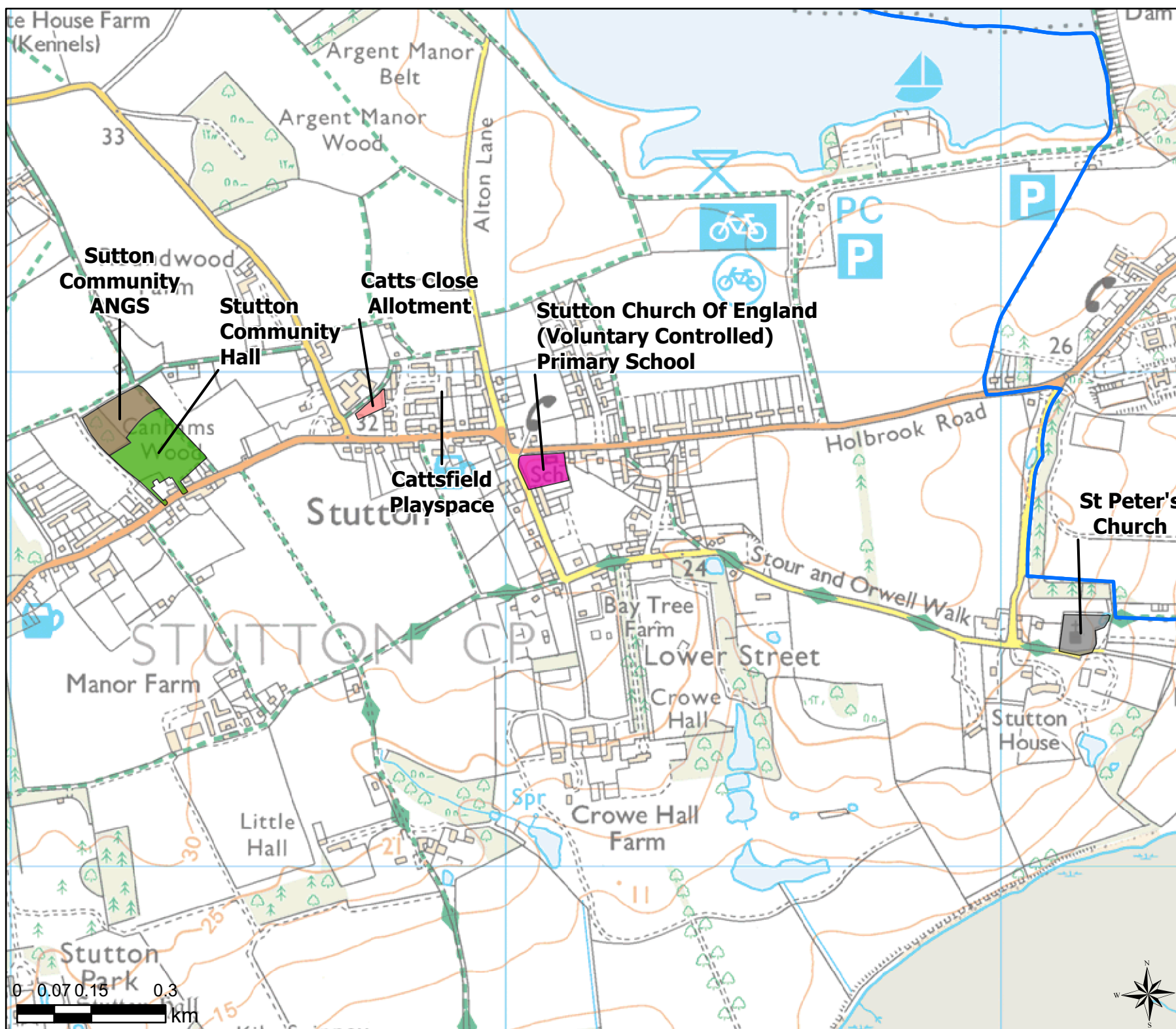
-  Parish Boundary
- Open Space Typology
-  Amenity Greenspace
-  Cemeteries and Churchyards



Open Space Study

Scale: 1:3,000

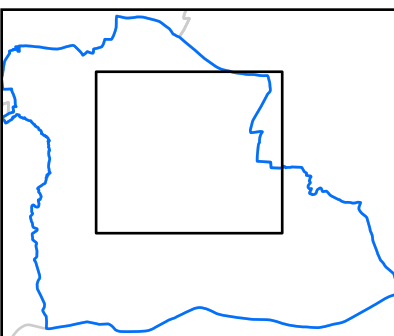
Map Produced on: 15/05/2019



**Stutton
Open Space Provision**

Legend

- Parish Boundary
- Open Space**
- Typology**
- Accessible Natural Green Space
- Allotments
- Cemeteries and Churchyards
- Education
- Parks and Recreation Grounds

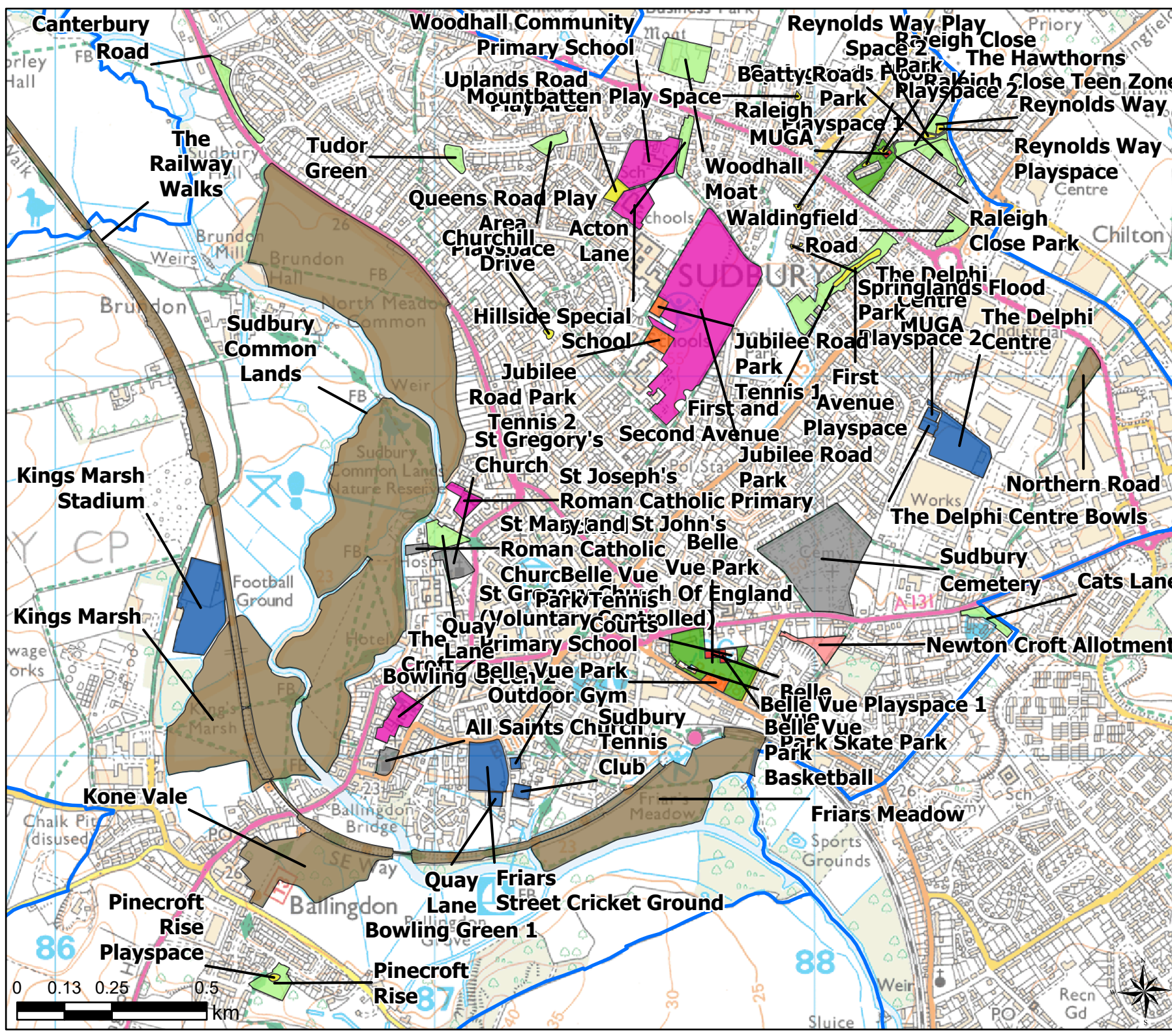


Open Space Study

Scale: 1:10,000

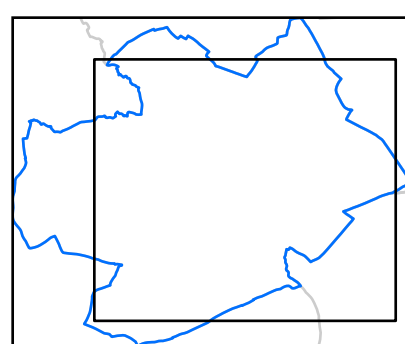
Map Produced on: 15/05/2019





Sudbury
Open Space Provision

- Legend
- Parish Boundary
 - Open Space Typology
 - Accessible Natural Green Space
 - Allotments
 - Amenity Greenspace
 - Cemeteries and Churchyards
 - Education
 - Outdoor Sport (Fixed)
 - Parks and Recreation Grounds
 - Play (Child)
 - Play (Youth)
 - Sports Club Space



Open Space Study


Scale: 1:13,000

Map Produced on: 15/05/2019




Syleham
Open Space Provision

Legend

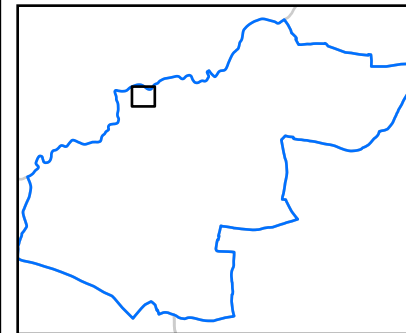
 Parish Boundary

Open Space

Typology

 Cemeteries and Churchyards

**St Mary's
Church**




Open Space Study

Scale: 1:1,000

Map Produced on: 15/05/2019



0 0.01 0.01 0.03
 km

