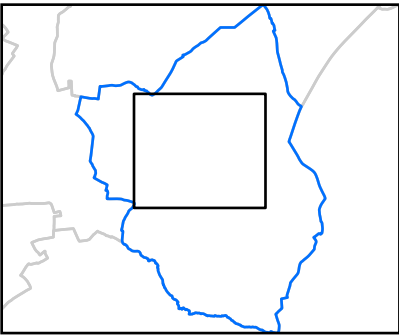


Capel St. Mary  
Open Space Provision

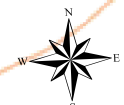

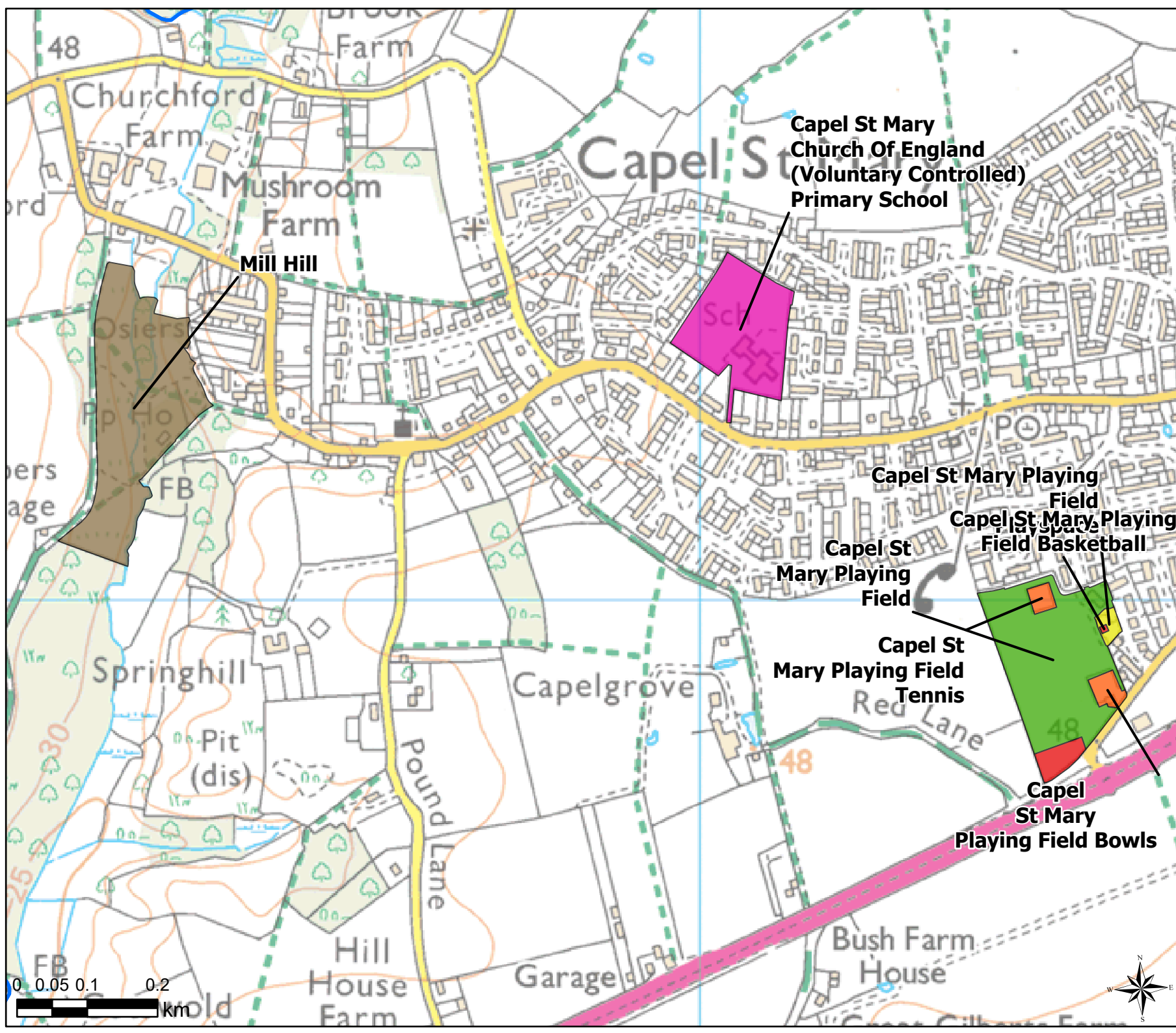
Legend

- Parish Boundary
- Open Space
- Typology
- Accessible Natural Green Space
- Education
- Outdoor Sport (Fixed)
- Parks and Recreation Grounds
- Play (Child)
- Play (Youth)




Open Space Study  
Scale: 1:7,000

Map Produced on: 15/05/2019



Chattisham  
Open Space Provision

Legend

 Parish Boundary

Open Space

Typology

 Amenity Greenspace

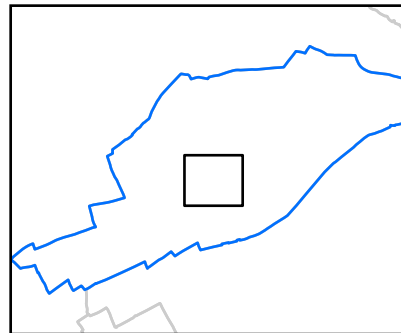
 Cemeteries and Churchyards

 Play (Child)

All Saints' and St Margaret's Church

Chattisham AGS

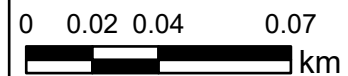
Chattisham AGS Playspace



Open Space Study

Scale: 1:2,000

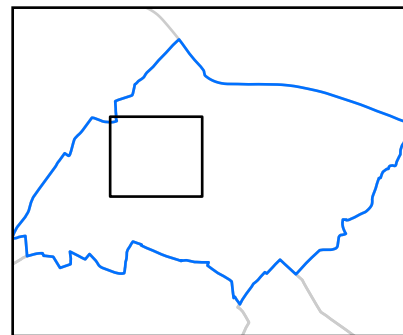
Map Produced on: 15/05/2019



Chelmondiston  
Open Space Provision

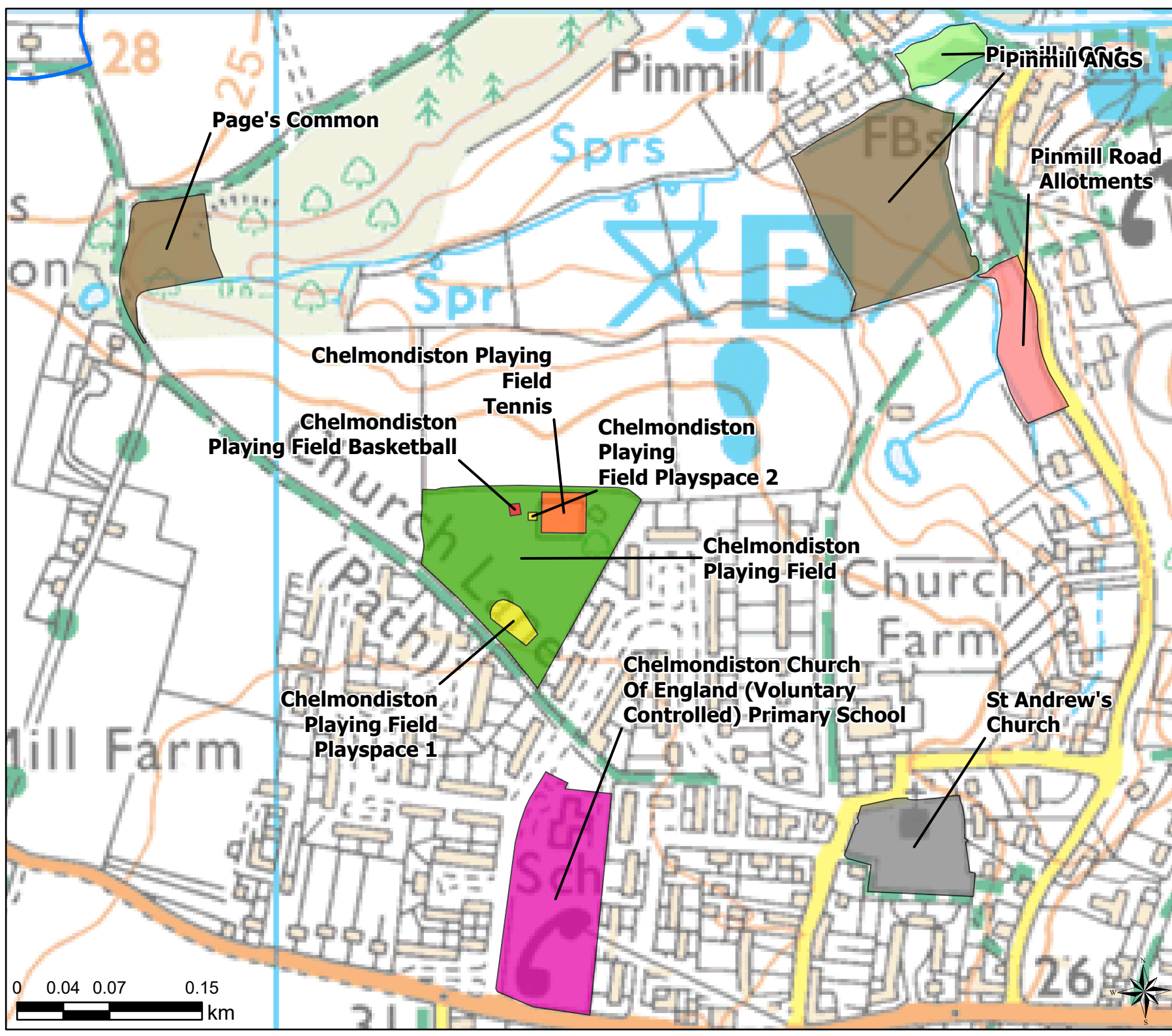
Legend

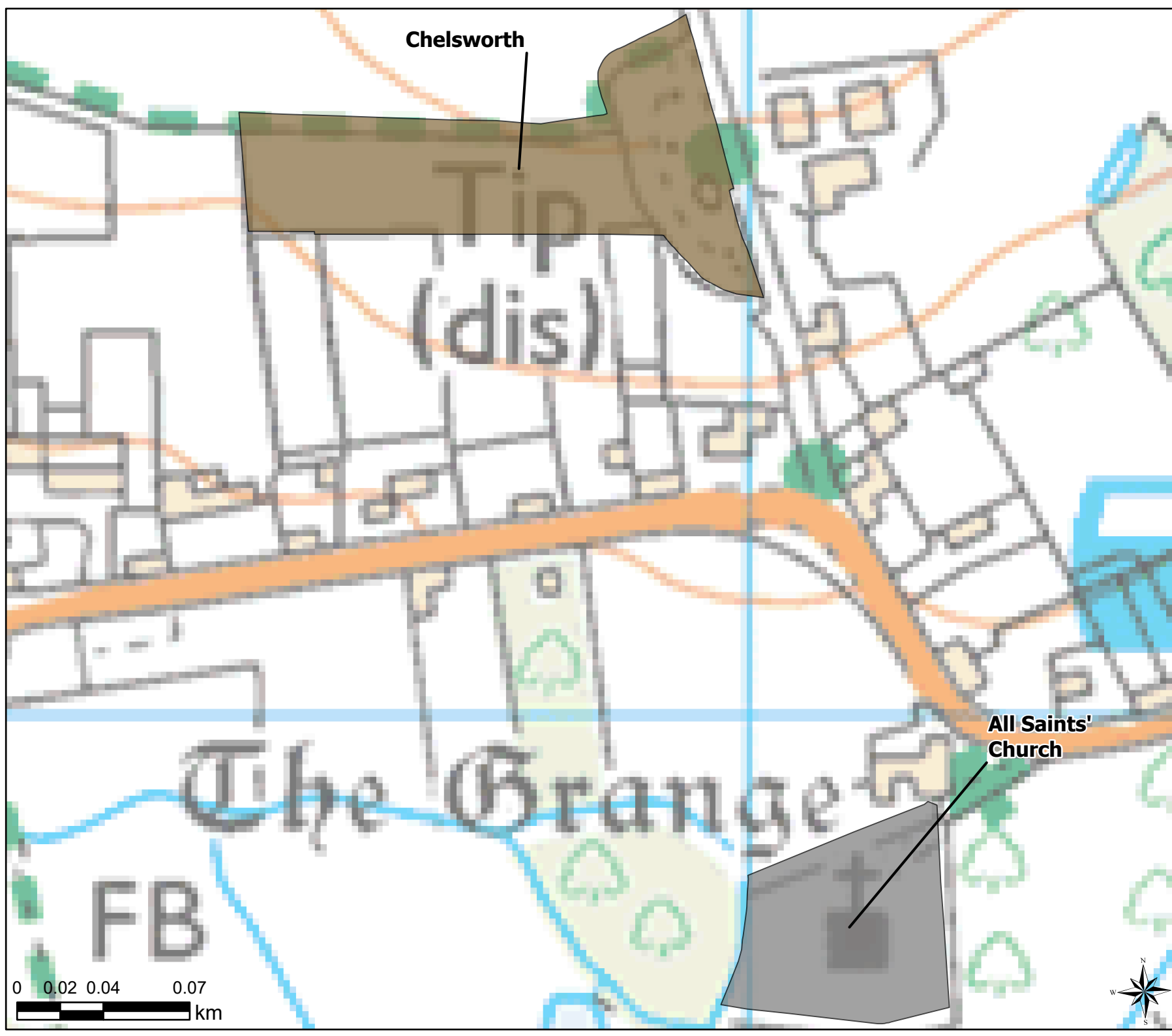
-  Parish Boundary
- Open Space Typology
-  Accessible Natural Green Space
-  Allotments
-  Amenity Greenspace
-  Cemeteries and Churchyards
-  Education
-  Outdoor Sport (Fixed)
-  Parks and Recreation Grounds
-  Play (Child)
-  Play (Youth)



Open Space Study  
Scale: 1:4,000




Map Produced on: 15/05/2019

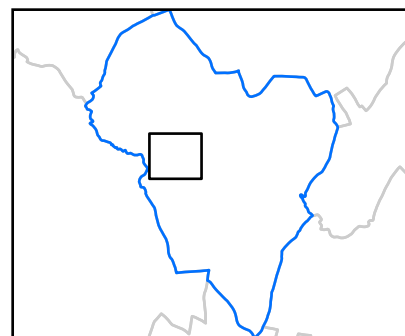




Chelsworth  
Open Space Provision

Legend

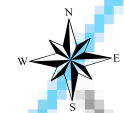

-  Parish Boundary
- Open Space Typology
-  Accessible Natural Green Space
-  Cemeteries and Churchyards



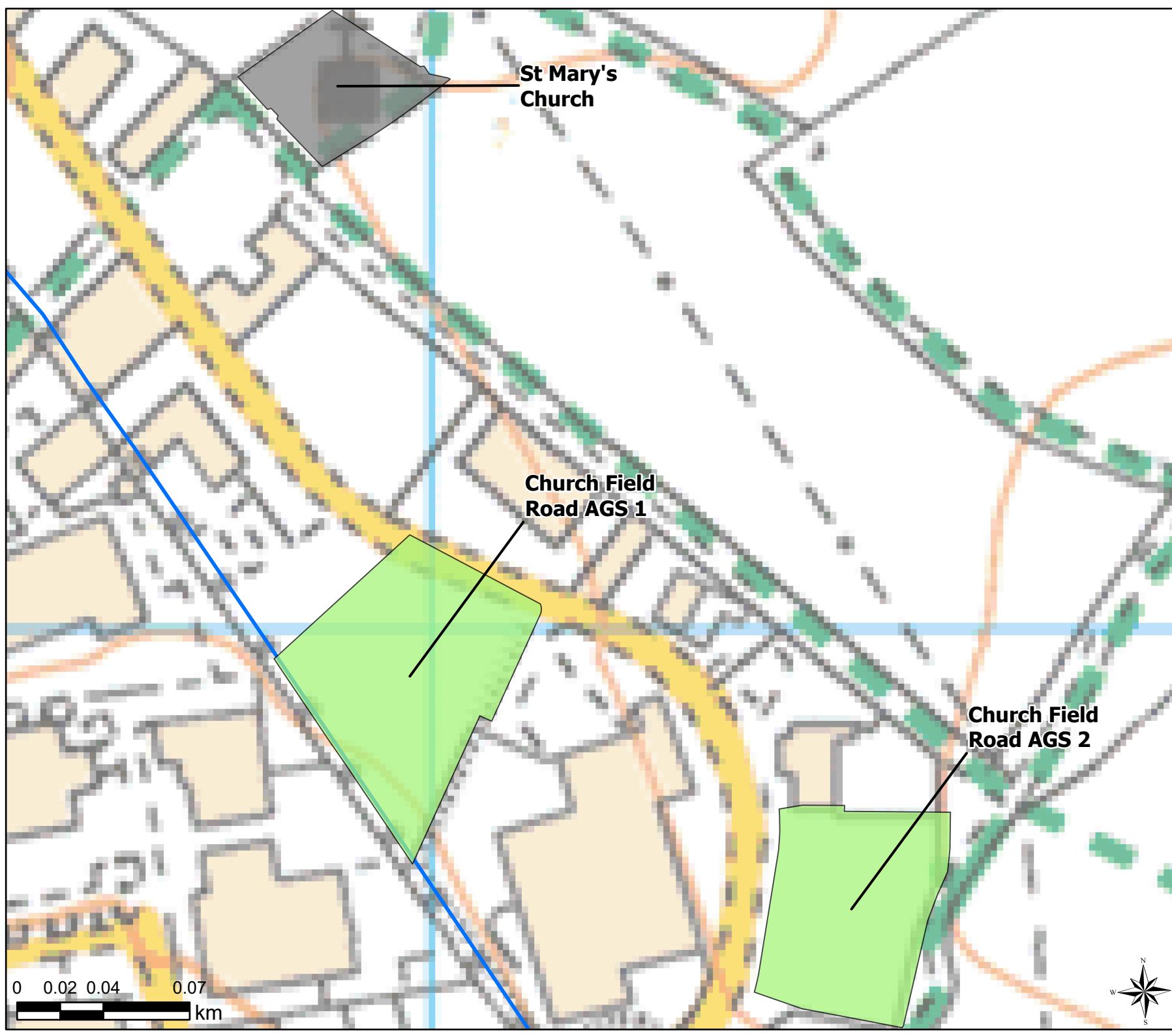
Open Space Study

Scale: 1:2,000

Map Produced on: 15/05/2019






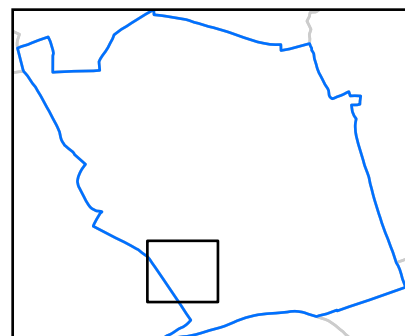




Chilton  
Open Space Provision

Legend

-  Parish Boundary
- Open Space Typology
-  Amenity Greenspace
-  Cemeteries and Churchyards

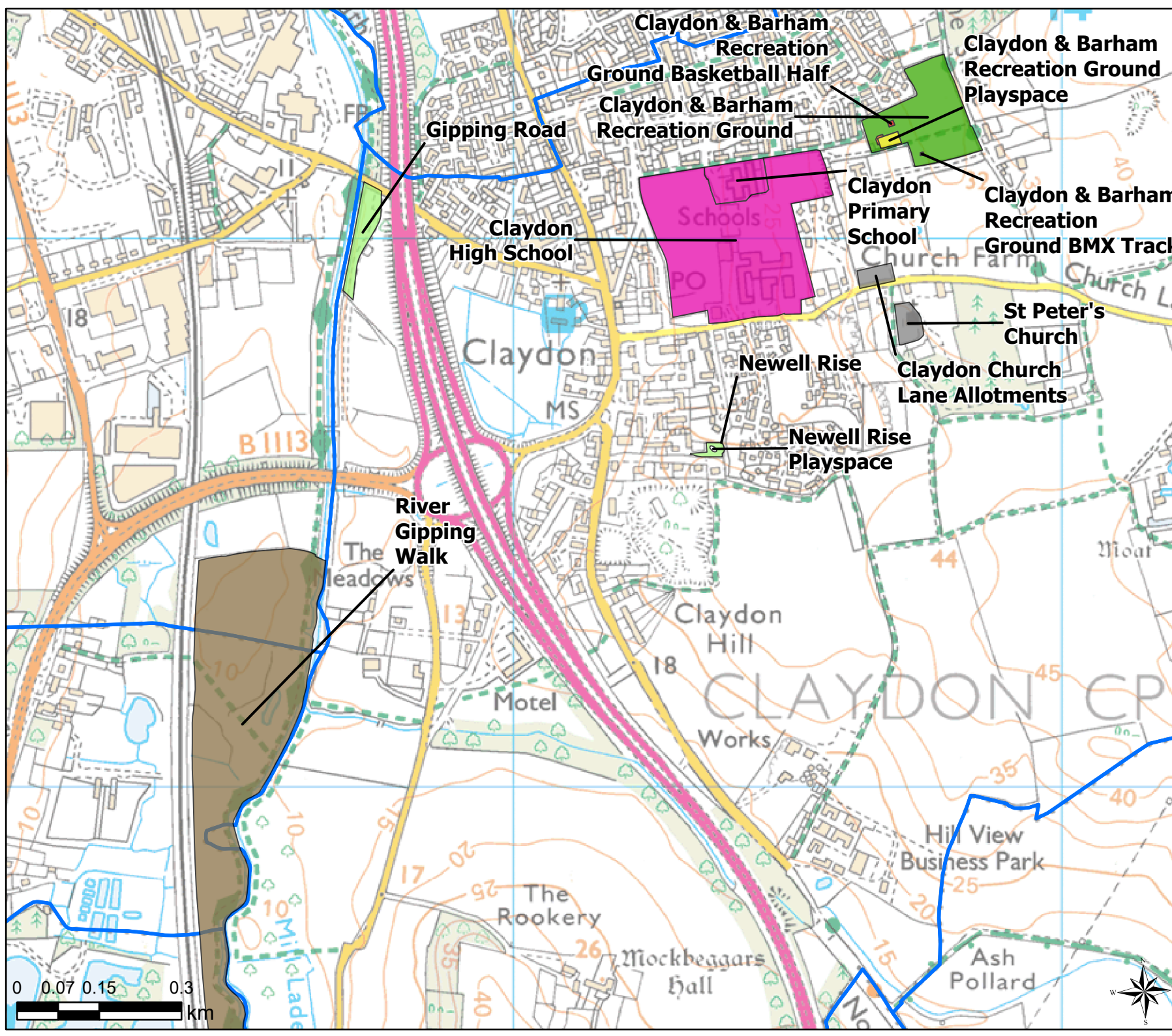


Open Space Study

Scale: 1:2,000

Map Produced on: 15/05/2019

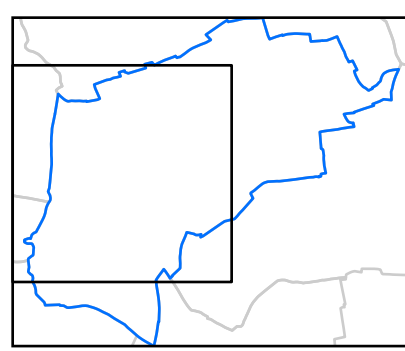




Claydon  
Open Space Provision

**Legend**

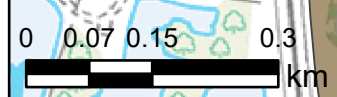
- Parish Boundary
- Open Space Typology
  - Accessible Natural Green Space
  - Amenity Greenspace
  - Cemeteries and Churchyards
  - Education
  - Outdoor Sport (Fixed)
  - Parks and Recreation Grounds
  - Play (Child)
  - Play (Youth)



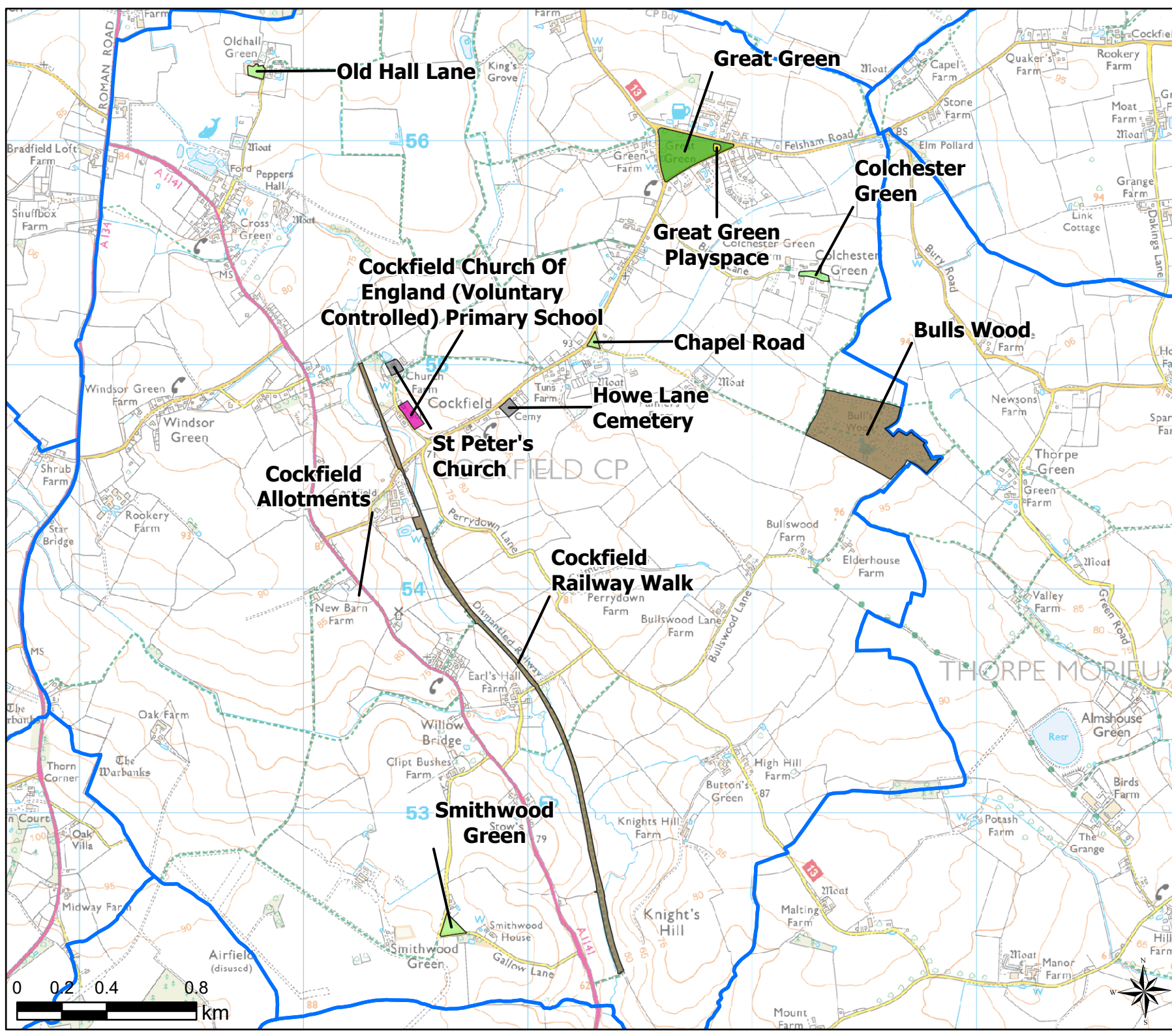
Open Space Study

Scale: 1:9,000

Map Produced on: 15/05/2019



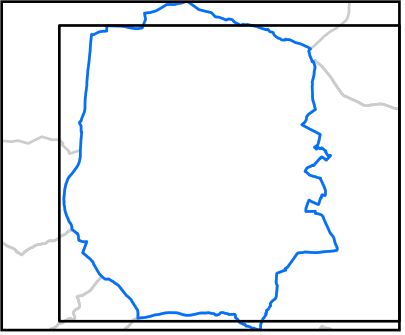




**Cockfield  
Open Space Provision**

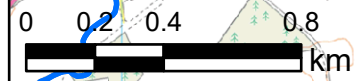
**Legend**

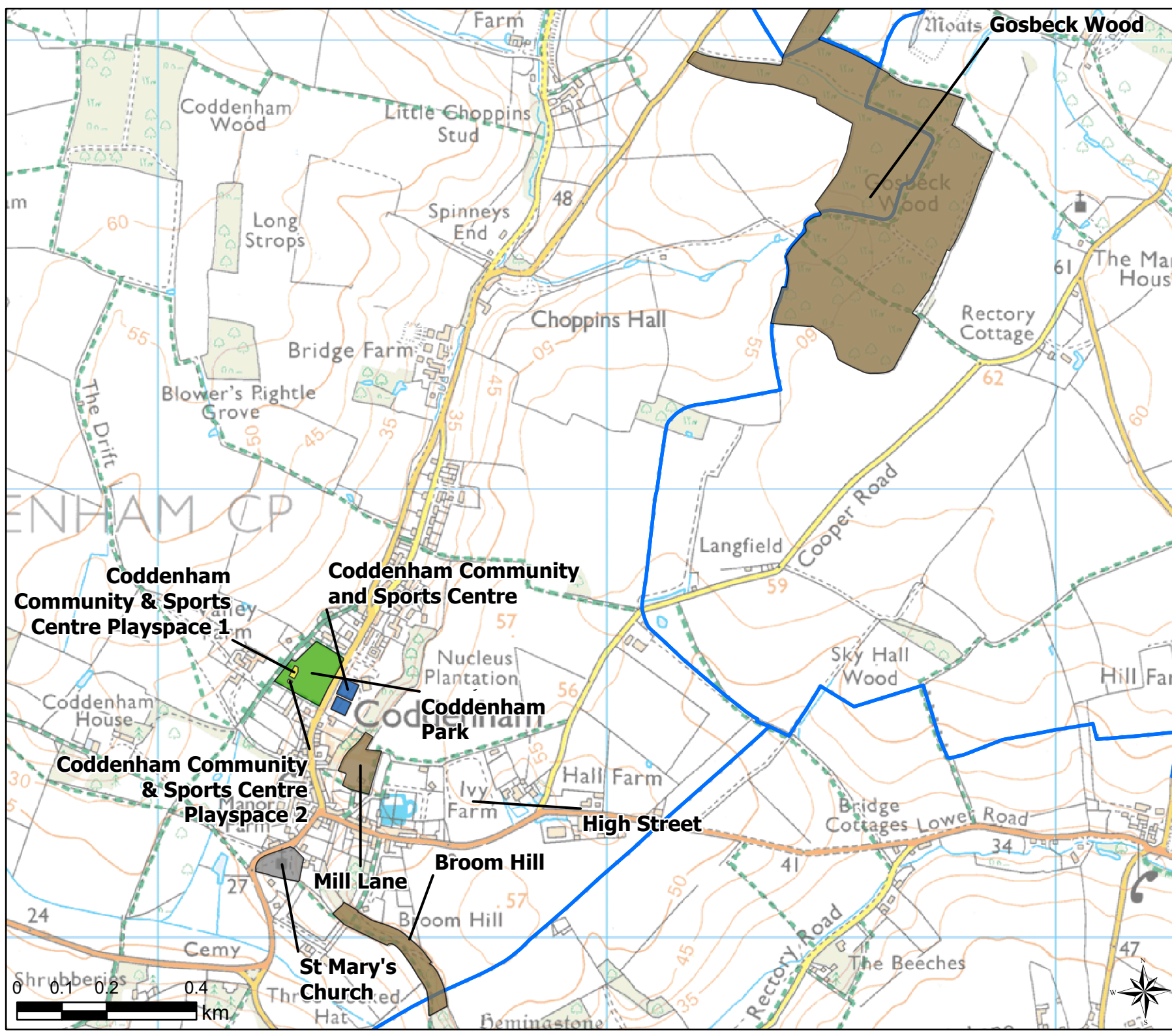
- Parish Boundary
- Open Space Typology**
- Accessible Natural Green Space
- Amenity Greenspace
- Cemeteries and Churchyards
- Education
- Parks and Recreation Grounds
- Play (Child)



Open Space Study  
Scale: 1:22,000

Map Produced on: 15/05/2019

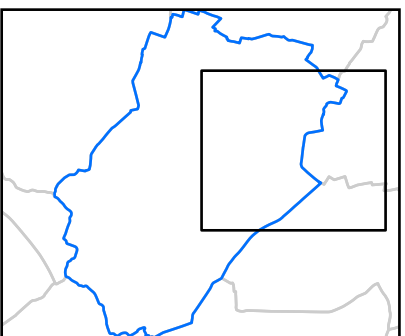




**Coddenham  
Open Space Provision**

**Legend**

- Parish Boundary
- Open Space Typology**
- Accessible Natural Green Space
- Cemeteries and Churchyards
- Parks and Recreation Grounds
- Play (Child)
- Sports Club Space



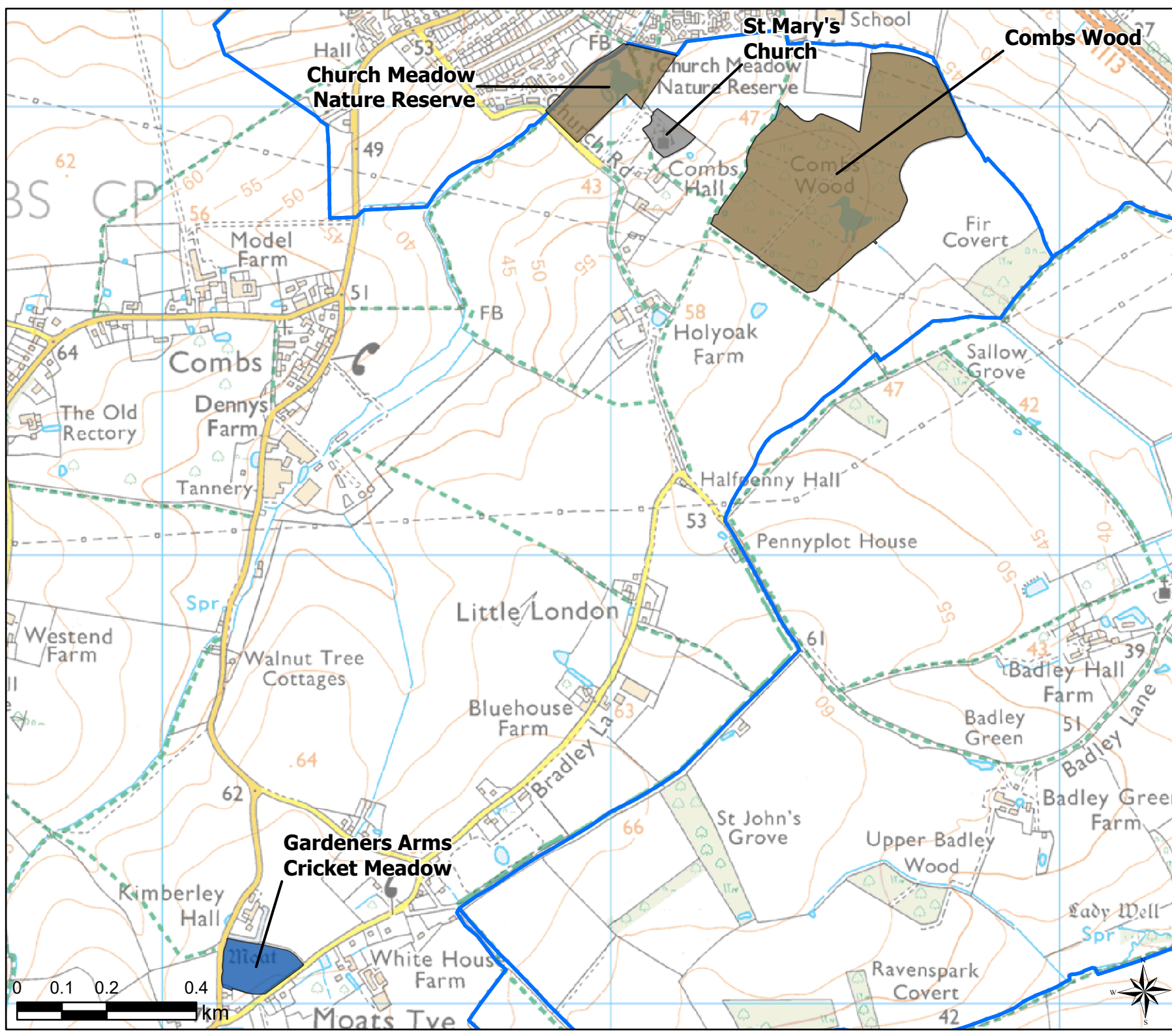
Open Space Study

Scale: 1:11,000

Map Produced on: 15/05/2019



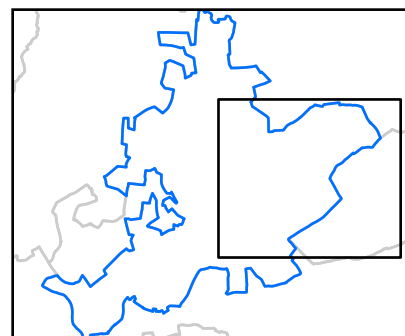




Combs  
Open Space Provision

Legend

- Parish Boundary
- Open Space
- Typology
- Accessible Natural Green Space
- Cemeteries and Churchyards
- Sports Club Space



Open Space Study

Scale: 1:11,000

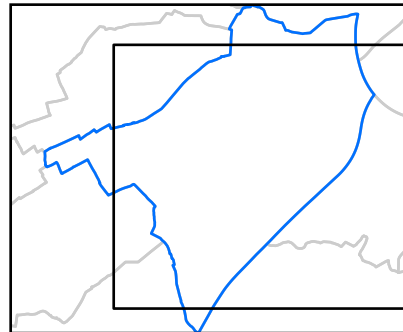
Map Produced on: 15/05/2019



# Copdock and Open Space Provision

## Legend

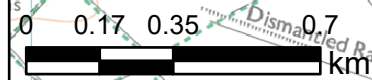
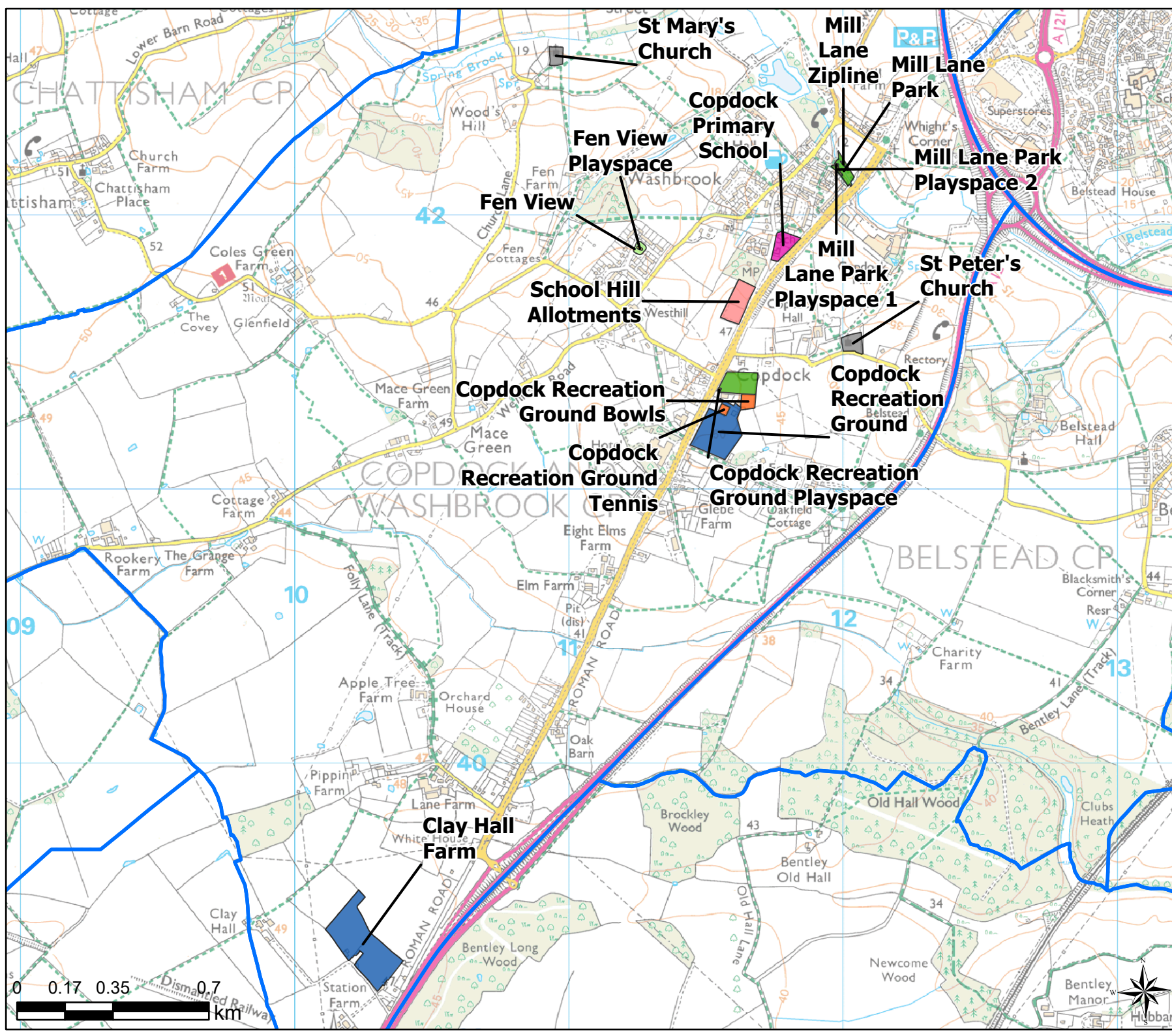
- Parish Boundary
- Open Space Typology
- Allotments
- Amenity Greenspace
- Cemeteries and Churchyards
- Education
- Outdoor Sport (Fixed)
- Parks and Recreation Grounds
- Play (Child)
- Sports Club Space

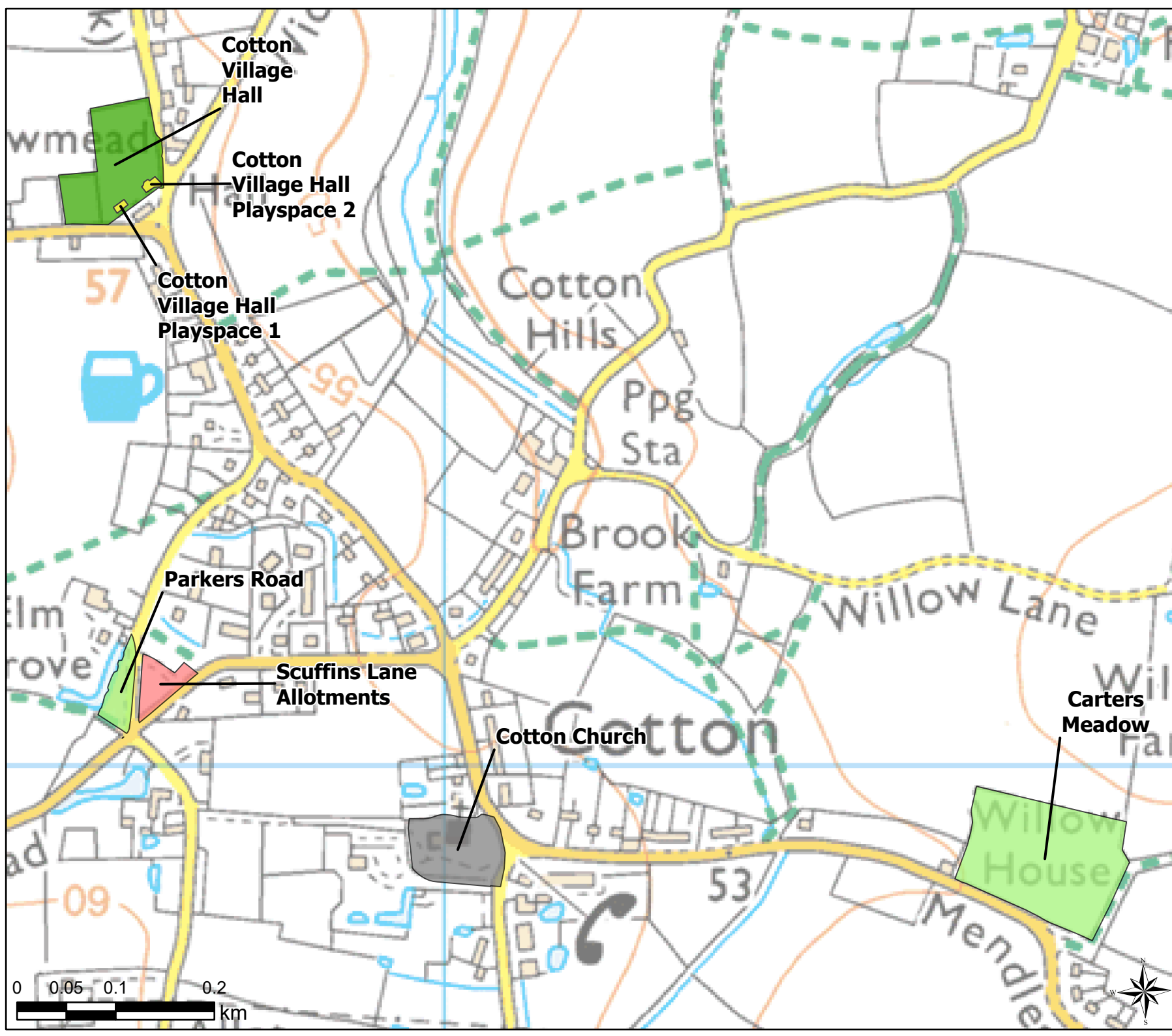


Open Space Study

Scale: 1:18,000

Map Produced on: 15/05/2019

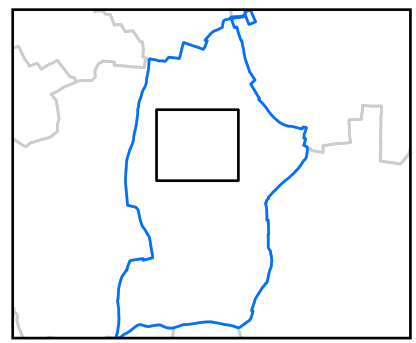




**Cotton**  
Open Space Provision

**Legend**

- Parish Boundary
- Open Space Typology**
- Allotments
- Amenity Greenspace
- Cemeteries and Churchyards
- Parks and Recreation Grounds
- Play (Child)



Open Space Study

Scale: 1:5,000

Map Produced on: 15/05/2019

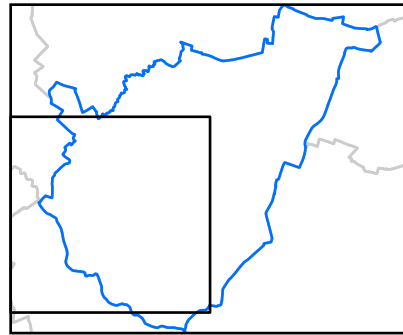




Creting St. Mary  
Open Space Provision

Legend

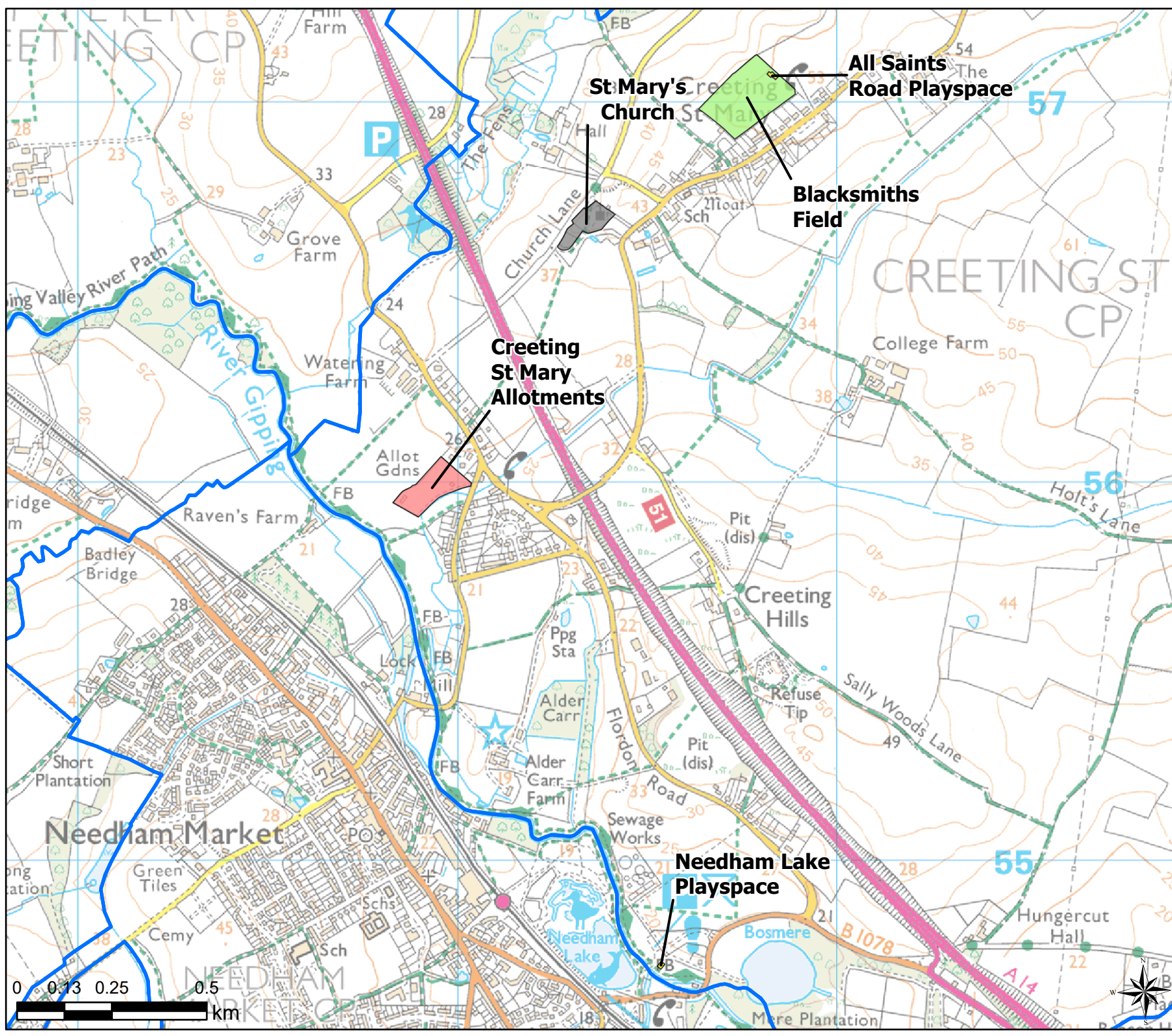
- Parish Boundary
- Open Space
- Typology
- Allotments
- Amenity Greenspace
- Cemeteries and Churchyards
- Play (Child)



Open Space Study

Scale: 1:13,000






Map Produced on: 15/05/2019

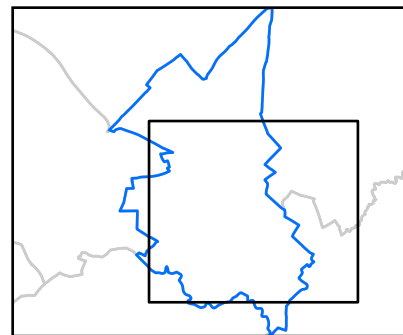




Creting St. Peter  
Open Space Provision

Legend


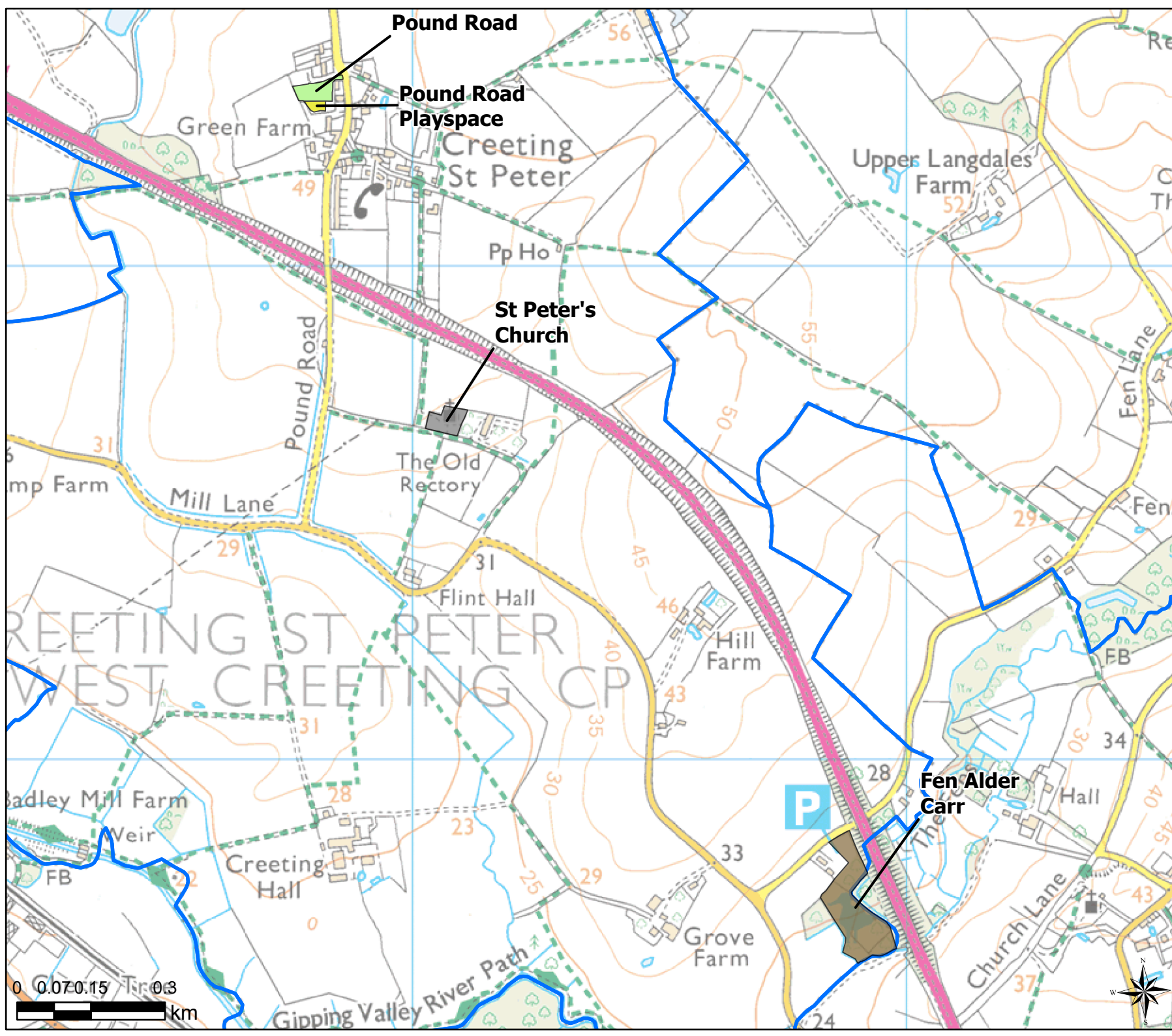
-  Parish Boundary
- Open Space Typology
  -  Accessible Natural Green Space
  -  Amenity Greenspace
  -  Cemeteries and Churchyards
  -  Play (Child)

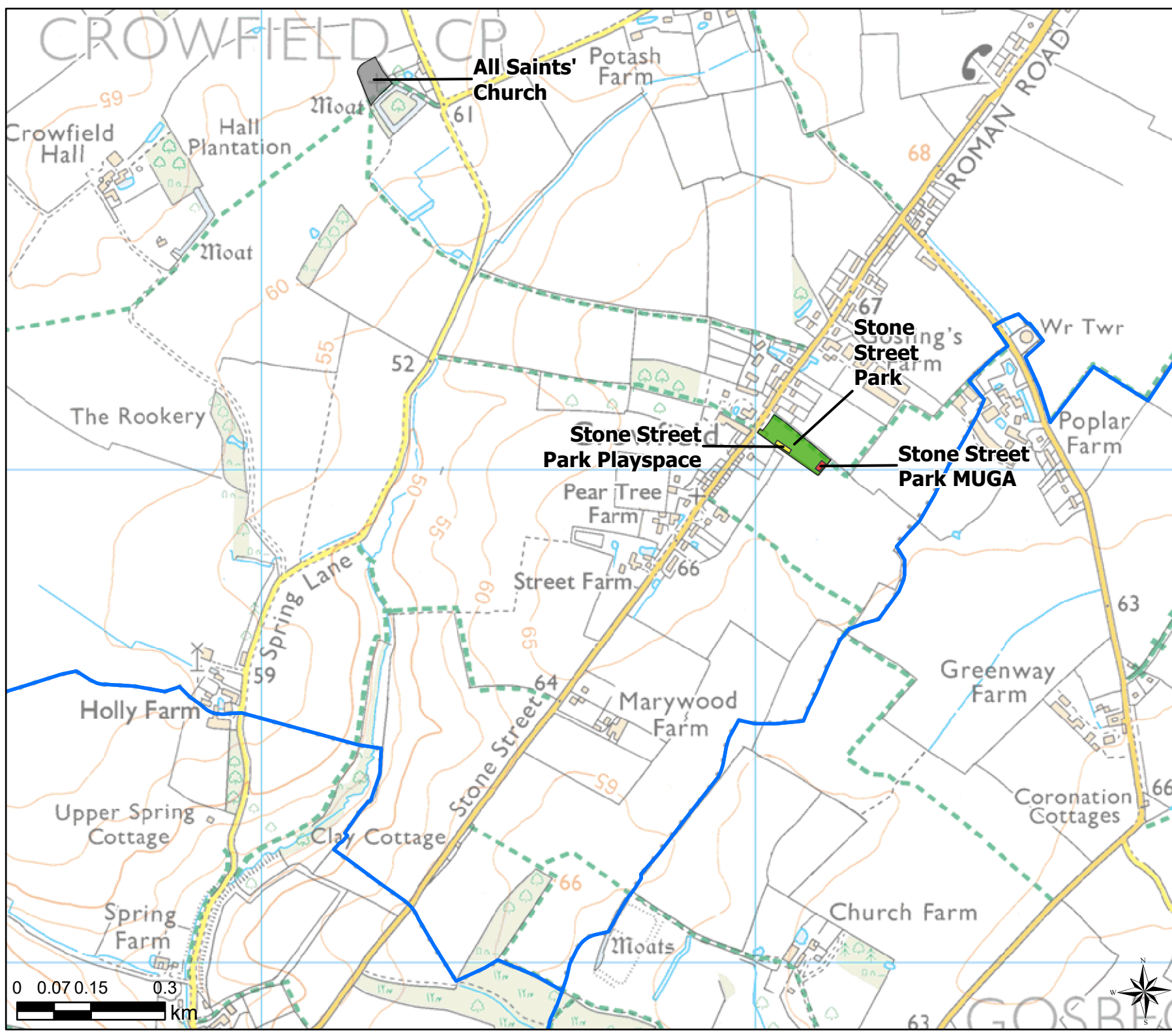


Open Space Study

Scale: 1:10,000

Map Produced on: 15/05/2019

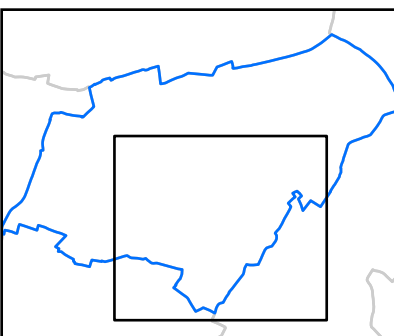




**Crowfield  
Open Space Provision**

**Legend**

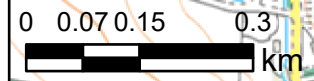
- Parish Boundary
- Open Space**
- Typology**
- Cemeteries and Churchyards
- Parks and Recreation Grounds
- Play (Child)
- Play (Youth)



Open Space Study

Scale: 1:10,000

Map Produced on: 15/05/2019




Darmsden  
Open Space Provision

Legend

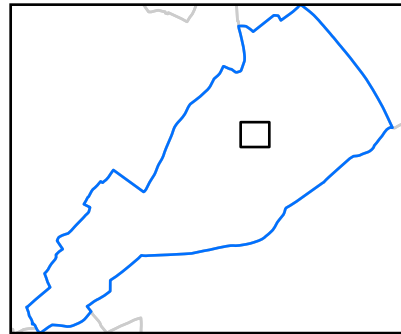
 Parish Boundary

Open Space

Typology

 Cemeteries and Churchyards

**St Andrew's Church**




Open Space Study


Scale: 1:1,000

Map Produced on: 15/05/2019

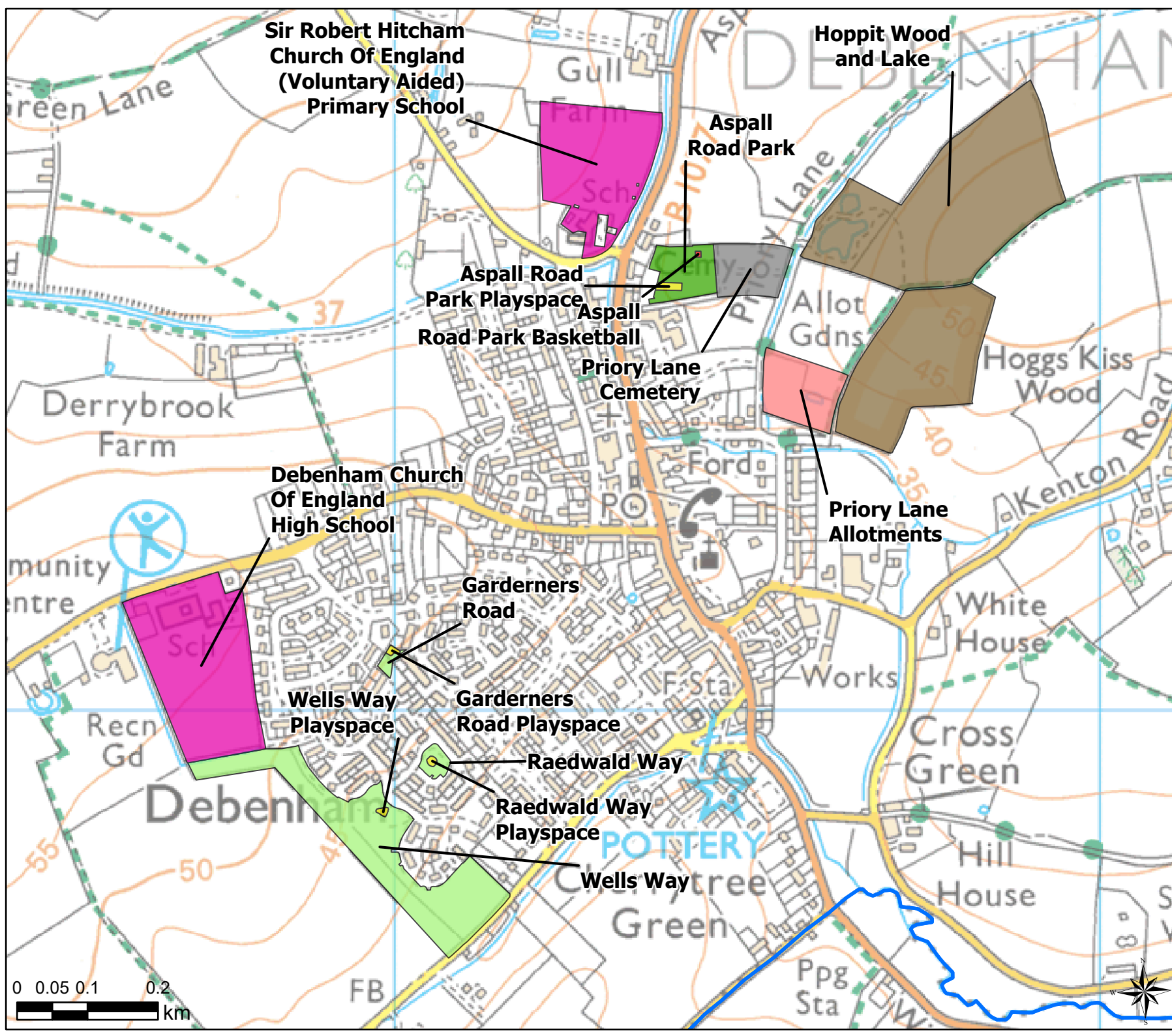


**ethos**  
Environmental Planning

0 0.01 0.01 0.03  
 km







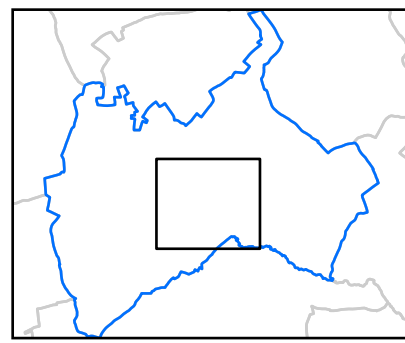
Debenham  
Open Space Provision

**Legend**

- Parish Boundary

**Open Space Typology**

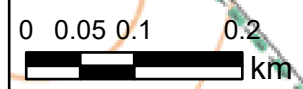
- Accessible Natural Green Space
- Allotments
- Amenity Greenspace
- Cemeteries and Churchyards
- Education
- Parks and Recreation Grounds
- Play (Child)
- Play (Youth)



Open Space Study

Scale: 1:7,000


Map Produced on: 15/05/2019






Denham  
Open Space Provision

Legend

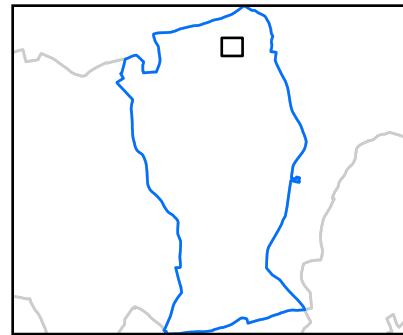
 Parish Boundary

Open Space

Typology

 Cemeteries and Churchyards

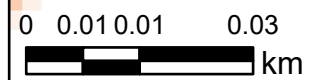
**St John The Baptist's Church**

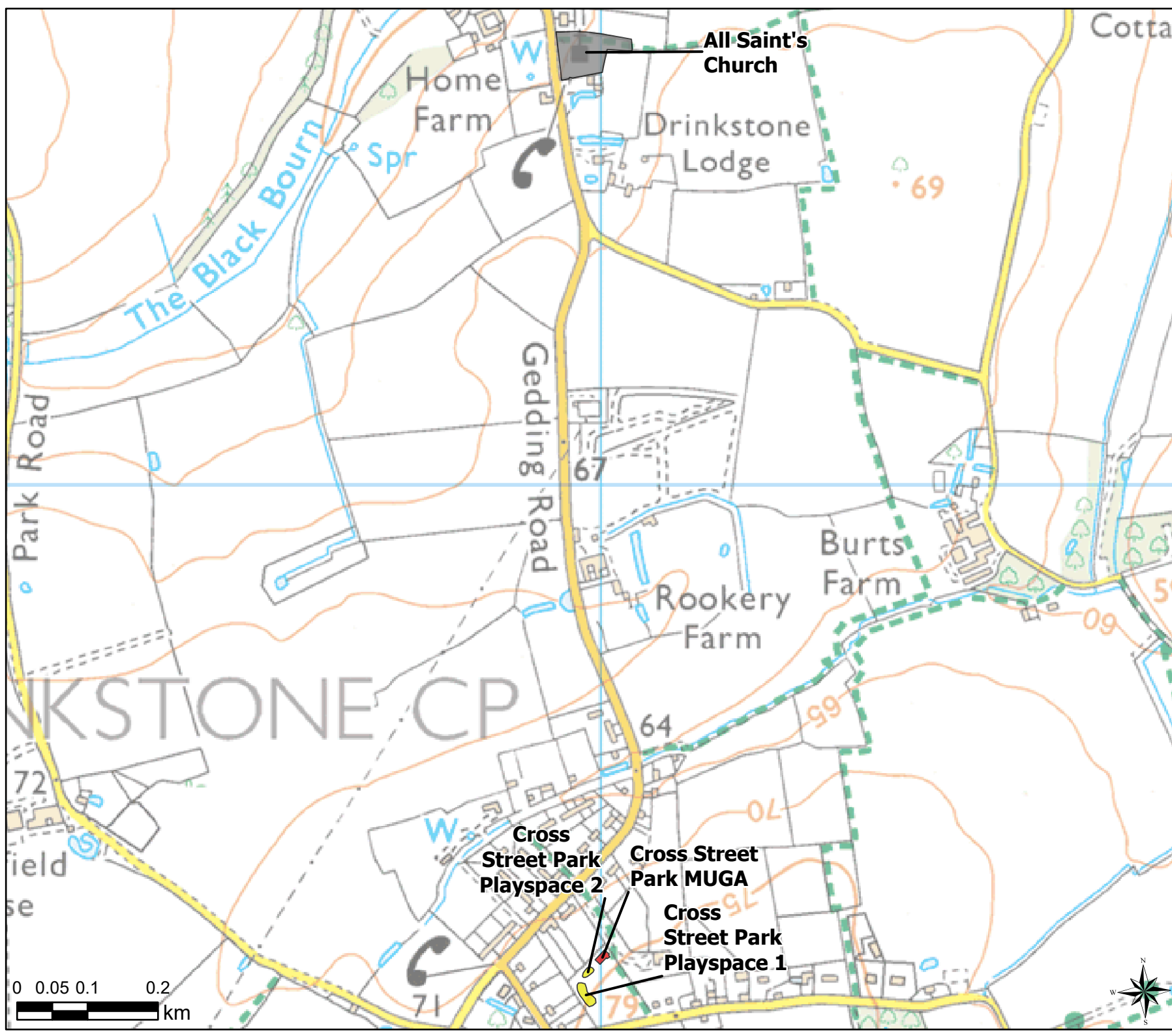


Open Space Study

Scale: 1:1,000

Map Produced on: 15/05/2019

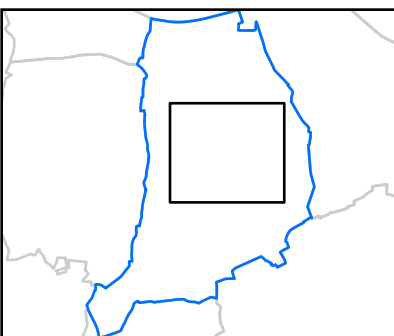




Drinkstone  
Open Space Provision

Legend

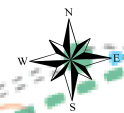
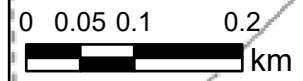
- Parish Boundary
- Open Space Typology
  - Cemeteries and Churchyards
  - Play (Child)
  - Play (Youth)



Open Space Study

Scale: 1:7,000

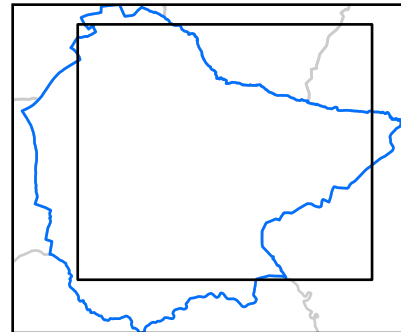
Map Produced on: 15/05/2019



**East Bergholt  
Open Space Provision**

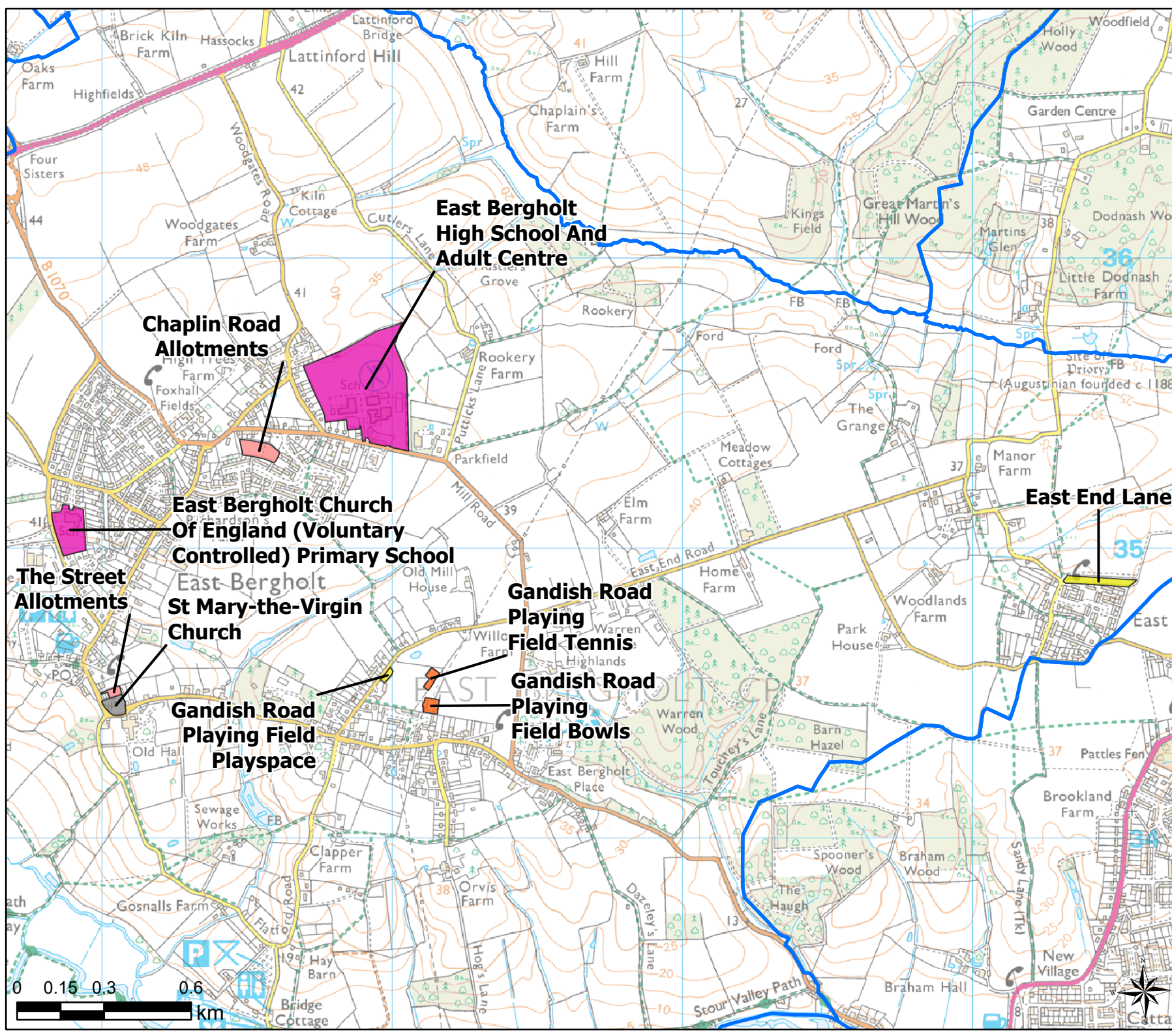
**Legend**

- ▬ Parish Boundary
- Open Space Typology**
- Allotments
- Cemeteries and Churchyards
- Education
- Outdoor Sport (Fixed)
- Play (Child)



Open Space Study  
Scale: 1:17,000

Map Produced on: 15/05/2019



**East Bergholt High School And Adult Centre**

**Chaplin Road Allotments**

**East Bergholt Church Of England (Voluntary Controlled) Primary School**

**The Street Allotments**

**St Mary-the-Virgin Church**

**Gandish Road Playing Field Tennis**

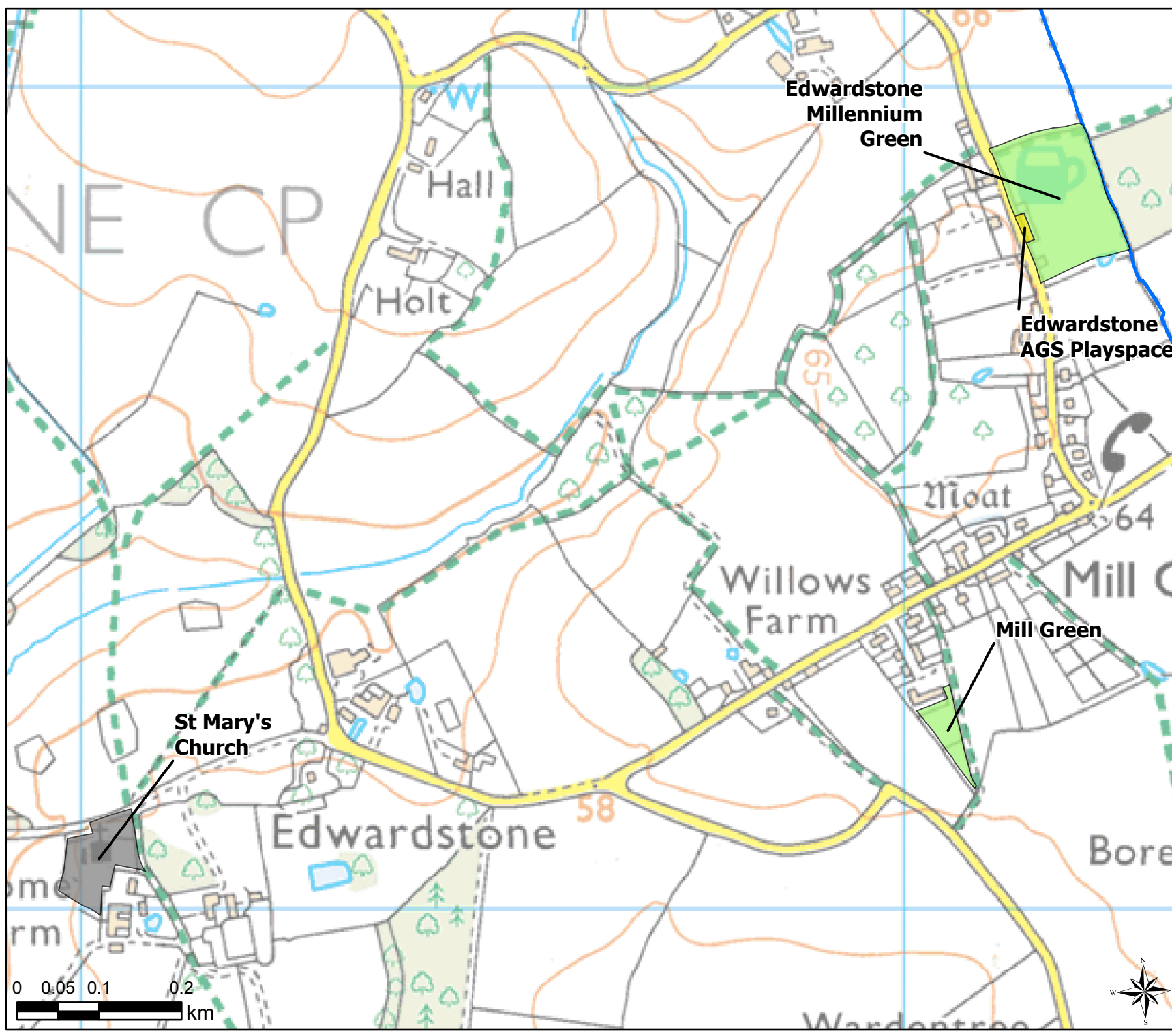
**Gandish Road Playing Field Bowls**

**Gandish Road Playing Field Playspace**

**East End Lane**



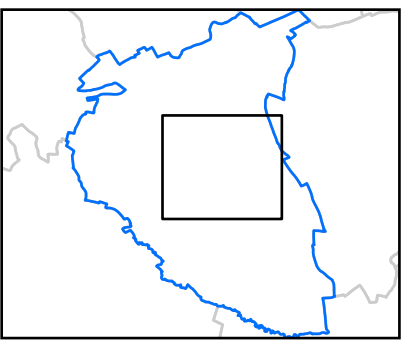




**Edwardstone  
Open Space Provision**

**Legend**

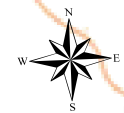
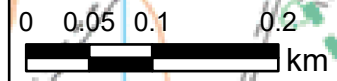
- Parish Boundary
- Open Space Typology
  - Amenity Greenspace
  - Cemeteries and Churchyards
  - Play (Child)



Open Space Study

Scale: 1:6,000

Map Produced on: 15/05/2019

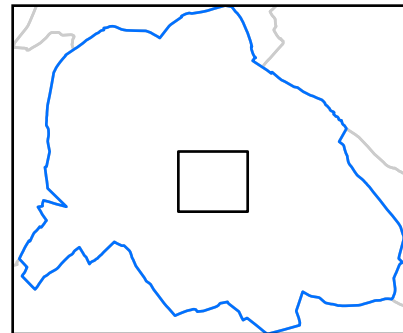




Elmsett  
Open Space Provision

Legend

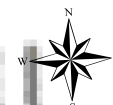
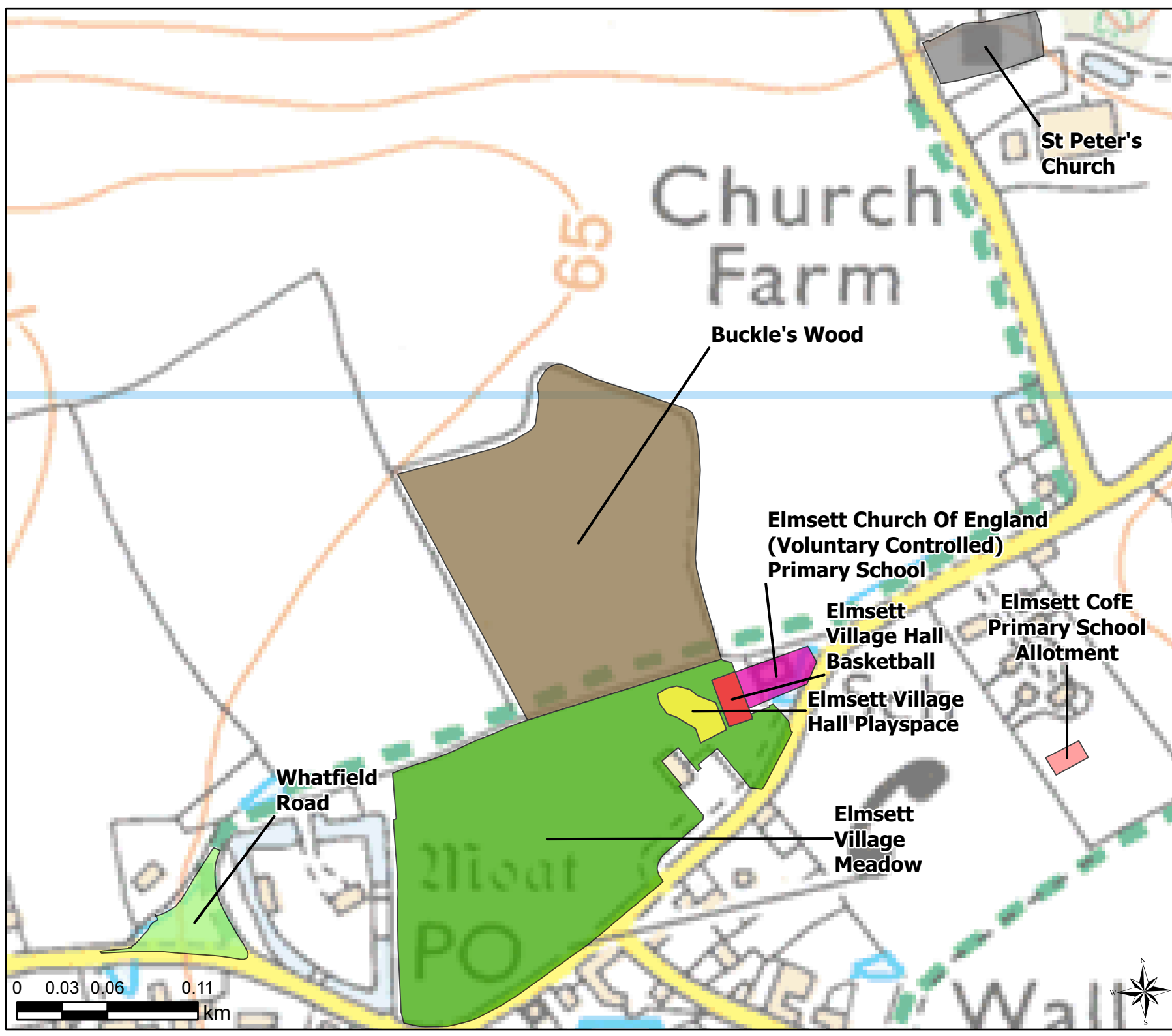
- Parish Boundary
- Open Space Typology
- Accessible Natural Green Space
- Allotments
- Amenity Greenspace
- Cemeteries and Churchyards
- Education
- Parks and Recreation Grounds
- Play (Child)
- Play (Youth)



Open Space Study

Scale: 1:3,000

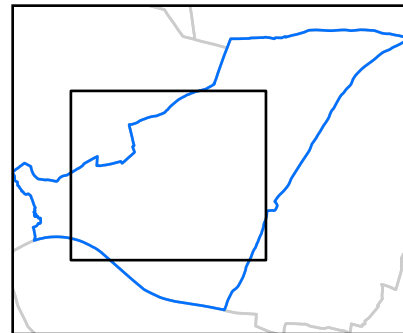
Map Produced on: 15/05/2019



Elmswell  
Open Space Provision

Legend

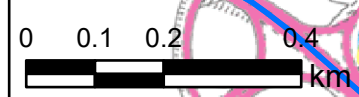
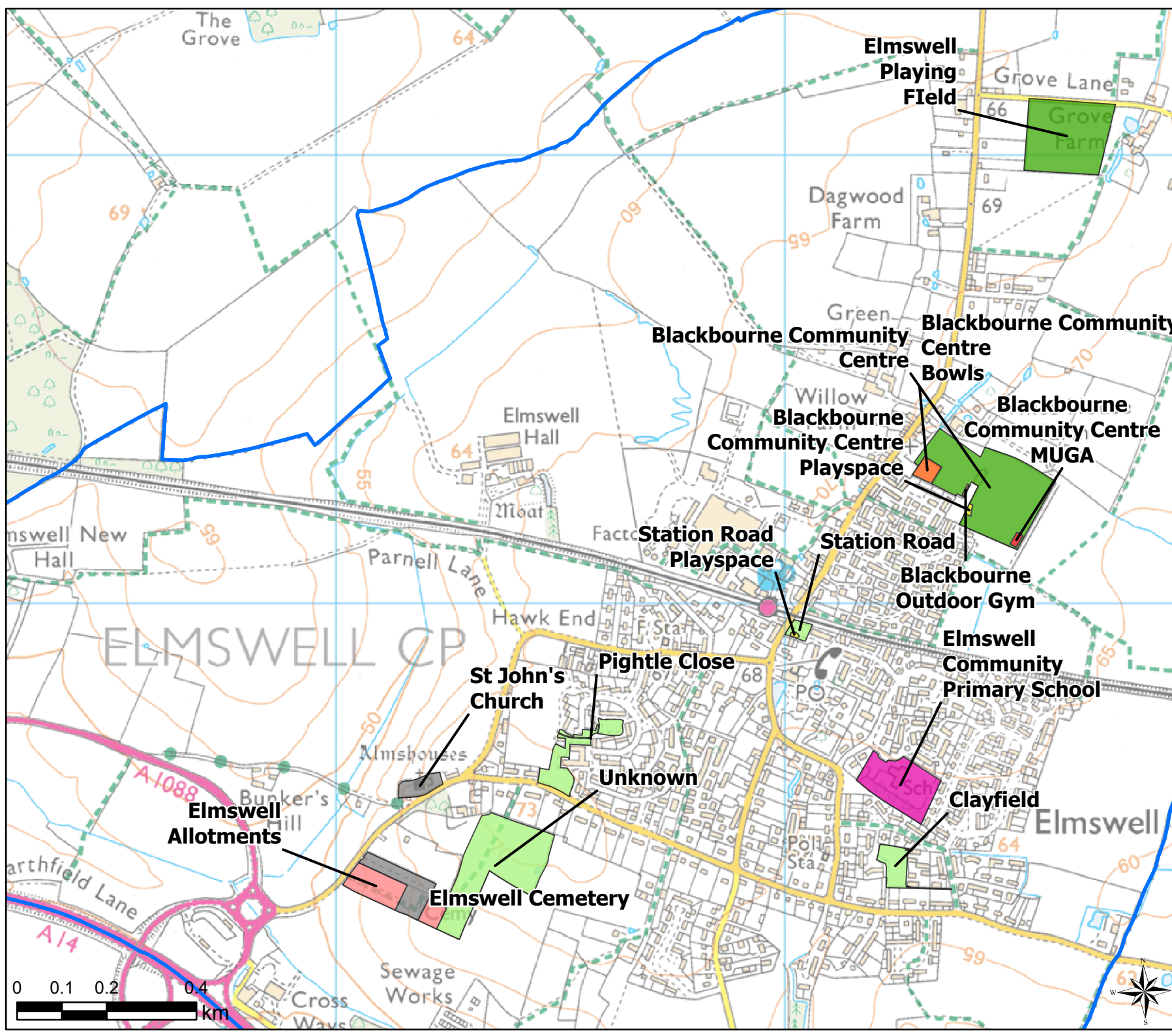
- Parish Boundary
- Open Space
- Typology
- Allotments
- Amenity Greenspace
- Cemeteries and Churchyards
- Education
- Outdoor Sport (Fixed)
- Parks and Recreation Grounds
- Play (Child)
- Play (Youth)



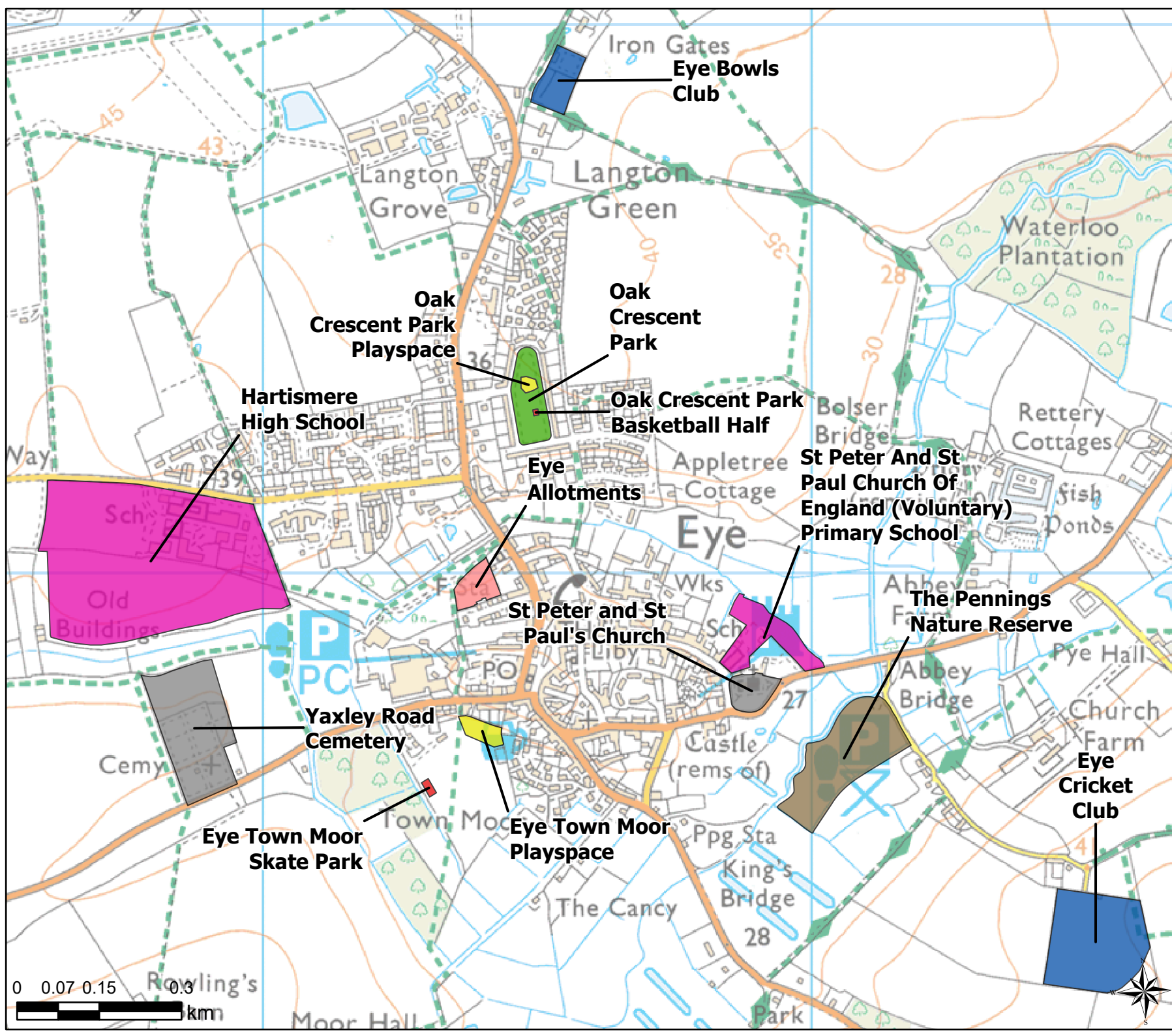
Open Space Study

Scale: 1:11,000

Map Produced on: 15/05/2019



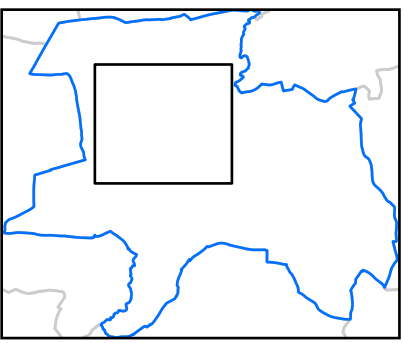




**Eye**  
Open Space Provision

**Legend**

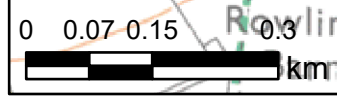
- Parish Boundary
- Open Space Typology**
- Accessible Natural Green Space
- Allotments
- Cemeteries and Churchyards
- Education
- Parks and Recreation Grounds
- Play (Child)
- Play (Youth)
- Sports Club Space

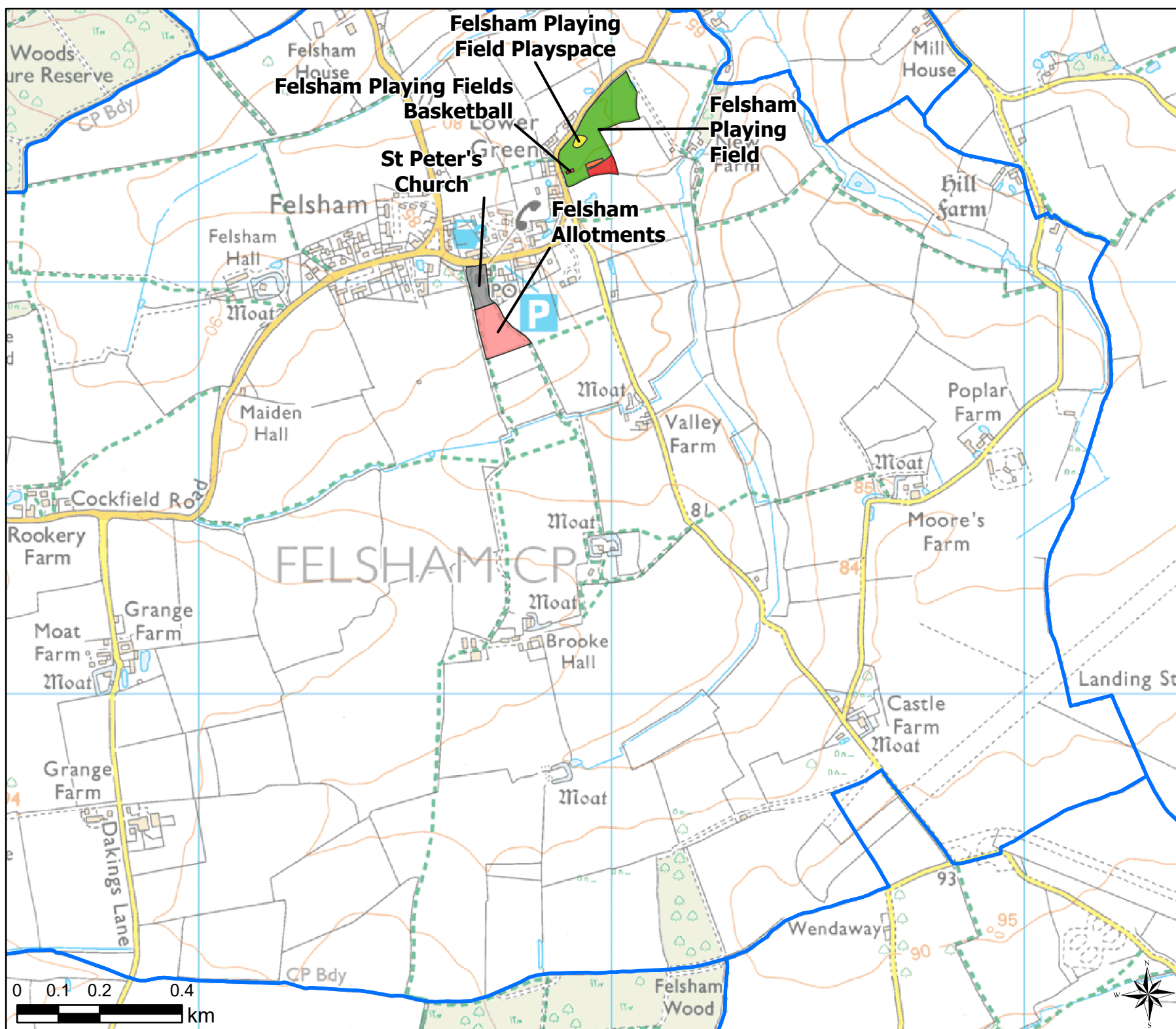


Open Space Study

Scale: 1:9,000

Map Produced on: 15/05/2019

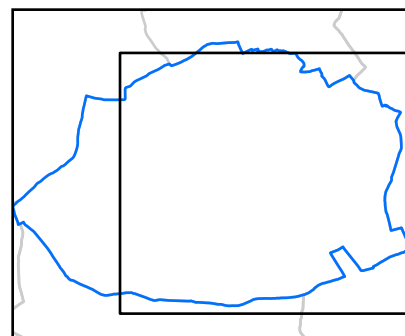




**Felsham  
Open Space Provision**

**Legend**

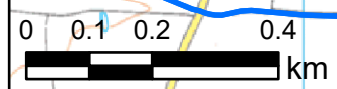
- Parish Boundary
- Open Space Typology
  - Allotments
  - Cemeteries and Churchyards
  - Outdoor Sport (Fixed)
  - Parks and Recreation Grounds
  - Play (Child)
  - Play (Youth)



Open Space Study

Scale: 1:12,000

Map Produced on: 15/05/2019

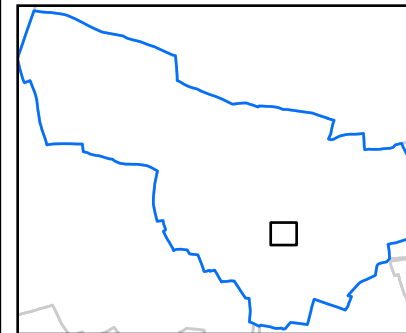
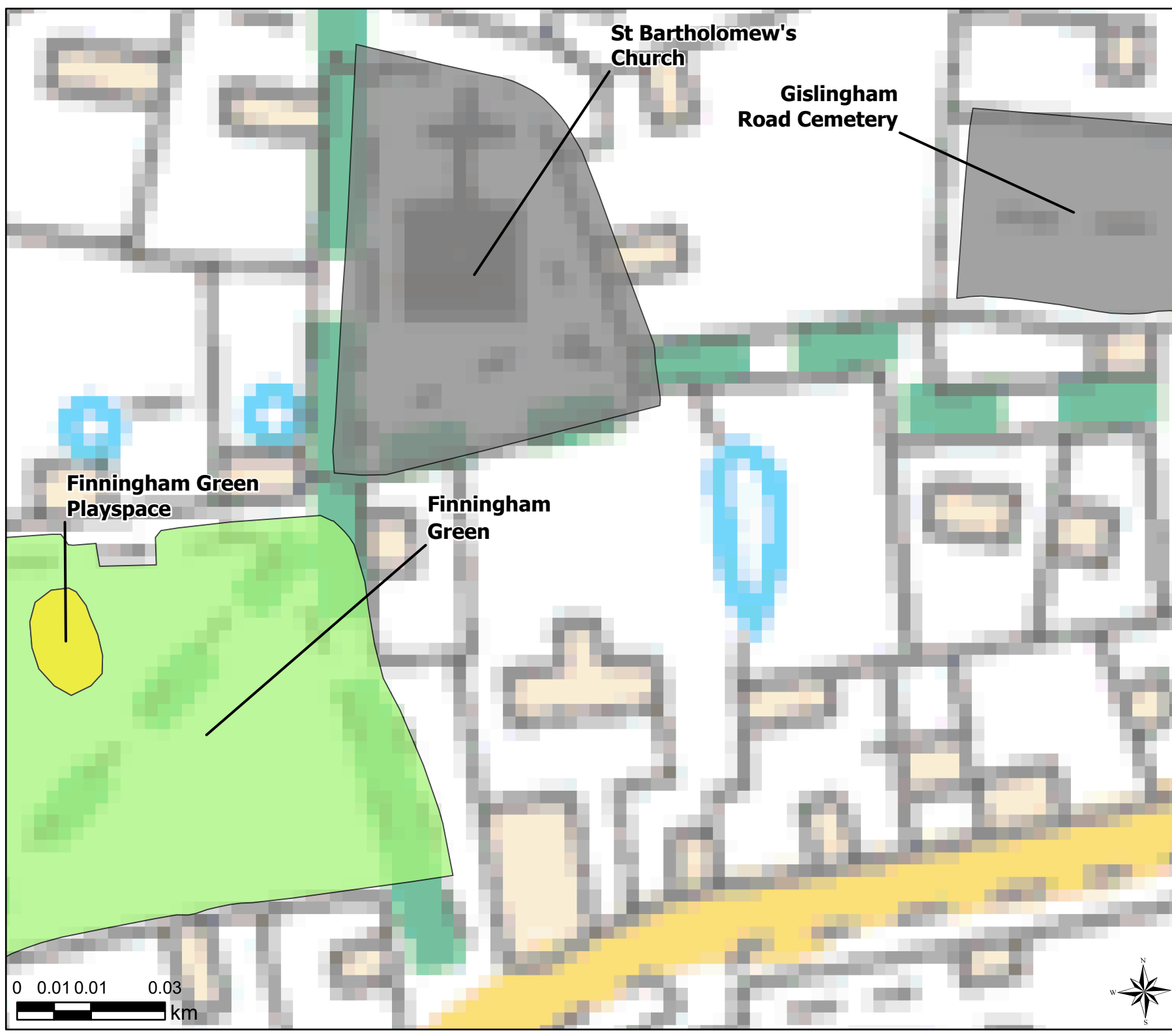




Finningham  
Open Space Provision

Legend

- Parish Boundary
- Open Space Typology
  - Amenity Greenspace
  - Cemeteries and Churchyards
  - Play (Child)



Open Space Study

Scale: 1:1,000

Map Produced on: 15/05/2019




0 0.01 0.01 0.03  
km




Flowton  
Open Space Provision

Legend

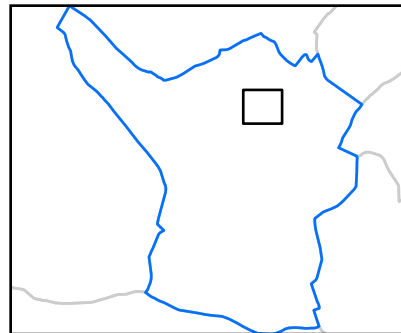
 Parish Boundary

Open Space

Typology

 Cemeteries and Churchyards

Flowton  
Church




Open Space Study

Scale: 1:1,000

Map Produced on: 15/05/2019



**ethos**  
Environmental Planning


0 0.01 0.01 0.03  
 km






# Framsden Open Space Provision

## Legend

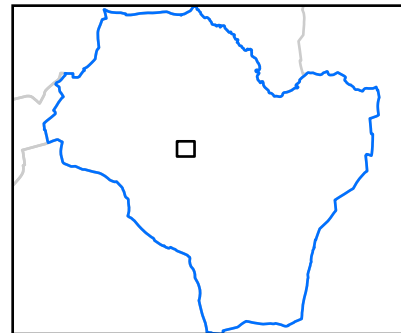
 Parish Boundary

Open Space

Typology

 Cemeteries and Churchyards

**St Mary's  
Church**



Open Space Study


Scale: 1:1,000

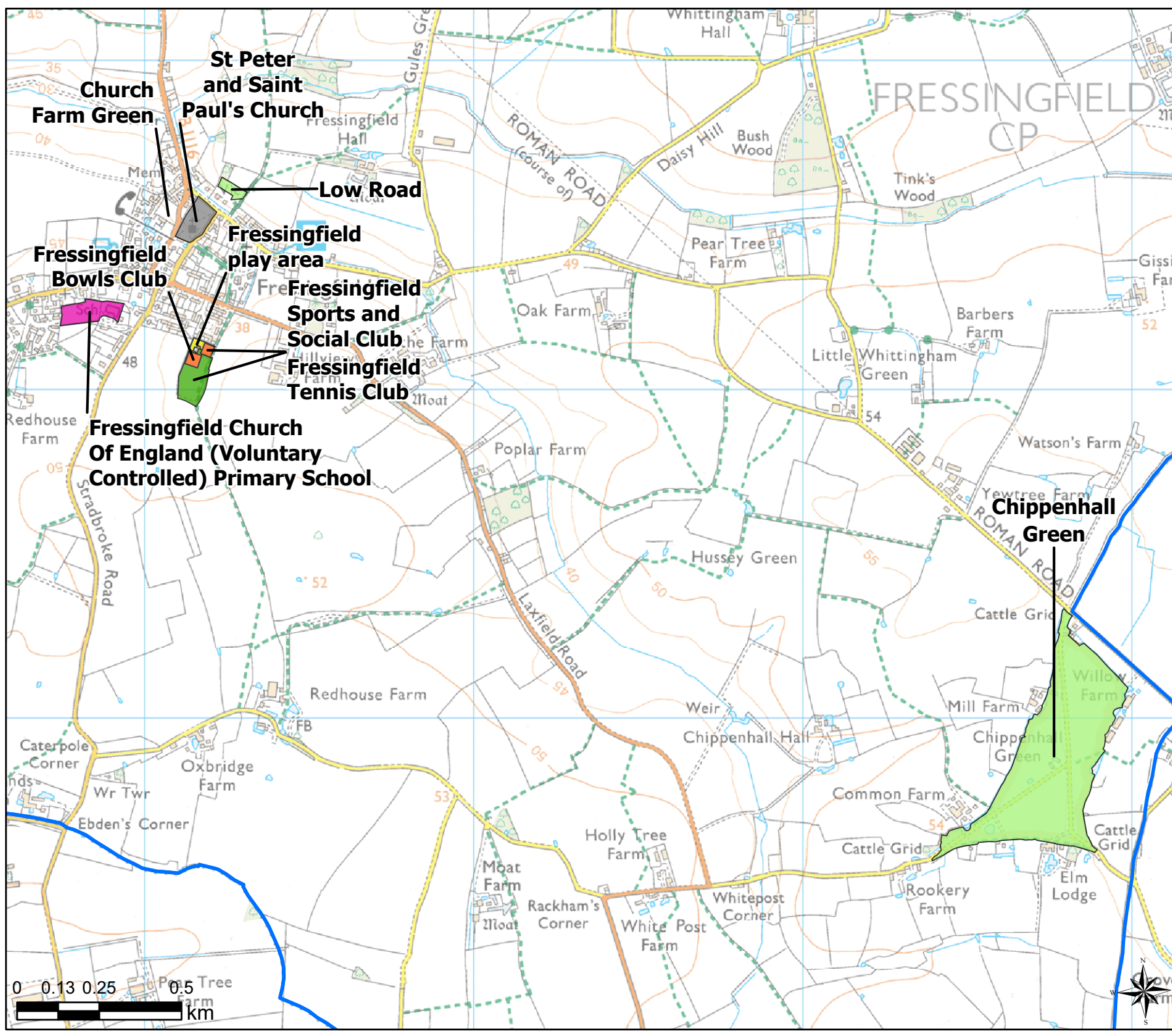
Map Produced on: 15/05/2019



**ethos**  
Environmental Planning

0 0.01 0.01 0.03  
km

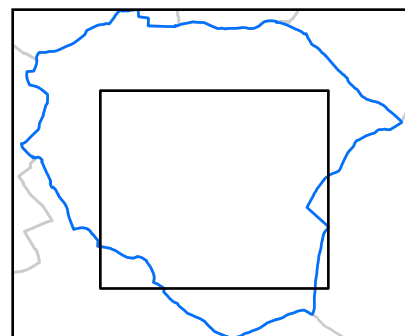




Fressingfield  
Open Space Provision

**Legend**

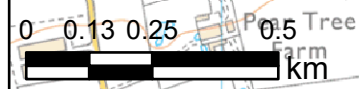
- Parish Boundary
- Open Space Typology**
- Amenity Greenspace
- Cemeteries and Churchyards
- Education
- Outdoor Sport (Fixed)
- Parks and Recreation Grounds
- Play (Child)



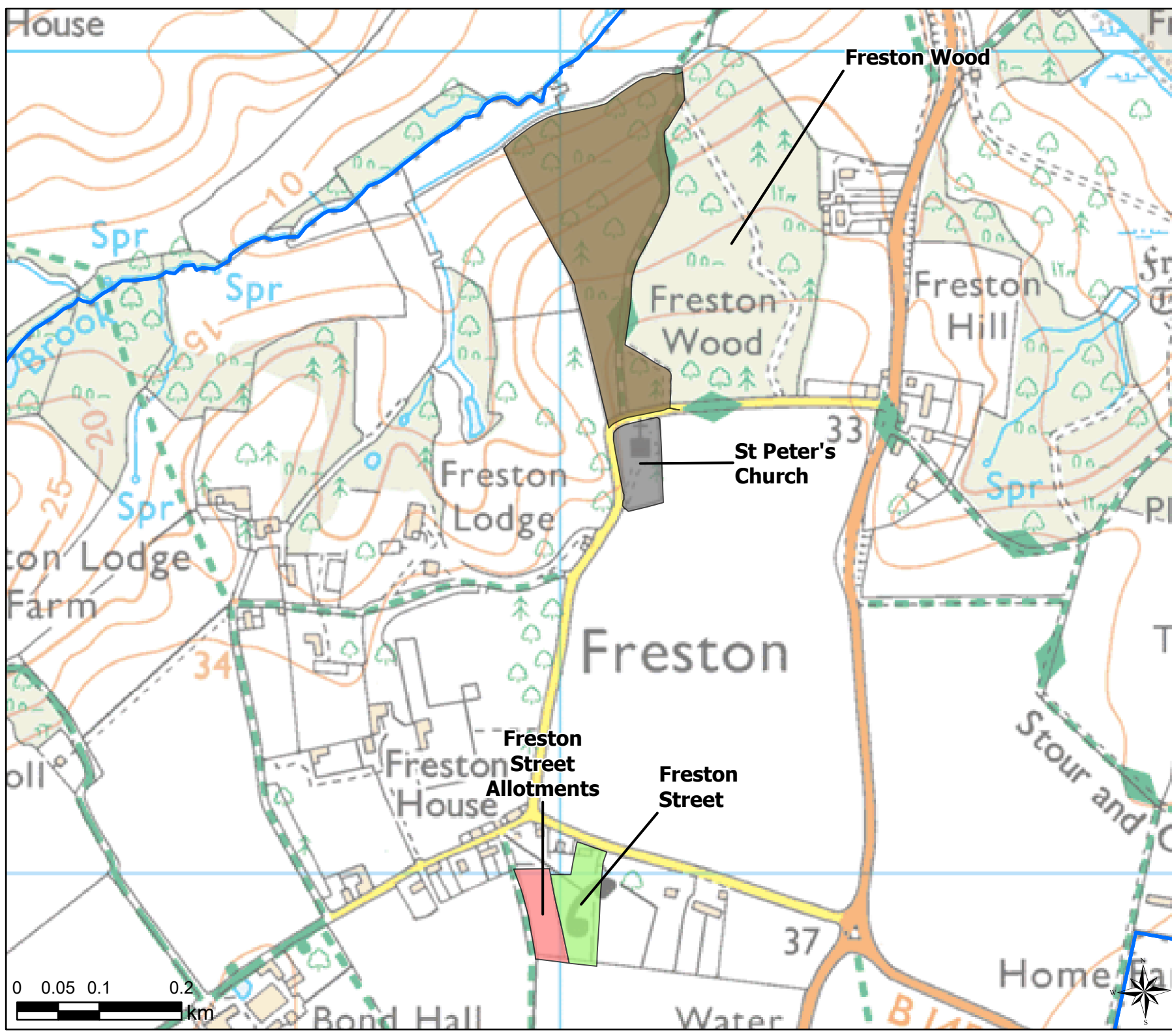
Open Space Study

Scale: 1:15,000

Map Produced on: 15/05/2019







Freston  
Open Space Provision

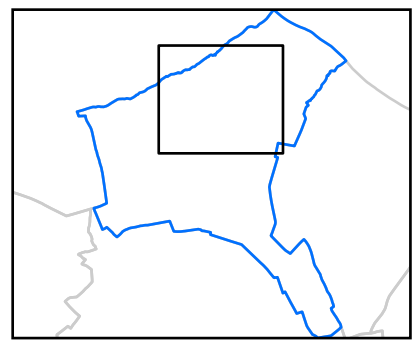
Legend

Parish Boundary

Open Space

Typology

- Accessible Natural Green Space
- Allotments
- Amenity Greenspace
- Cemeteries and Churchyards

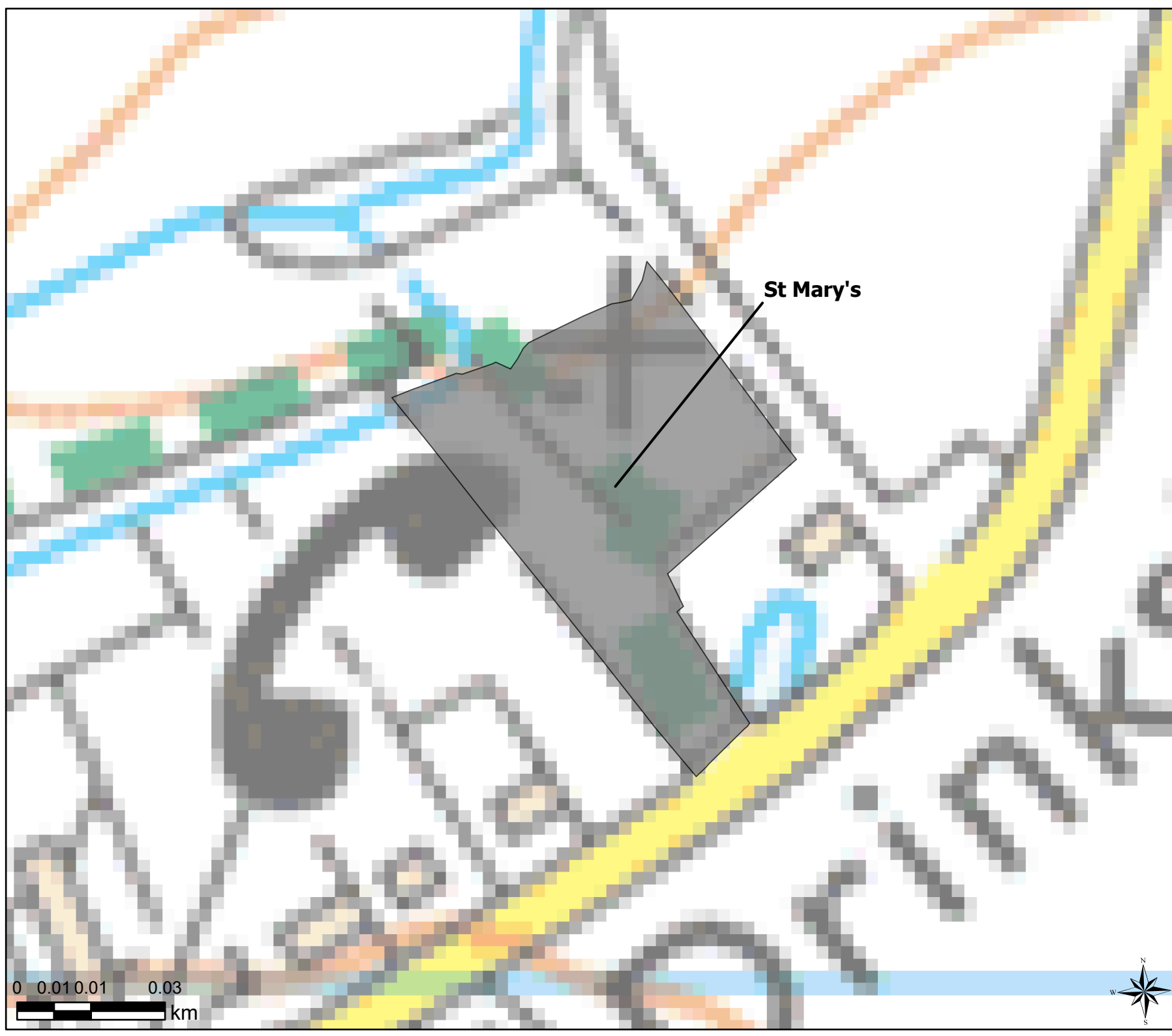


Open Space Study

Scale: 1:6,000


Map Produced on: 15/05/2019






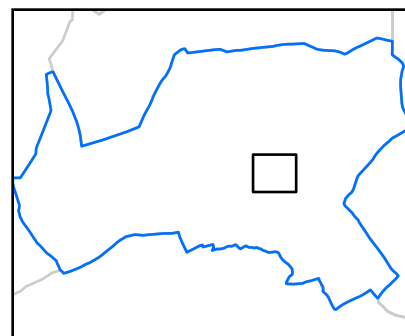
Gedding  
Open Space Provision

Legend

 Parish Boundary

Open Space  
Typology

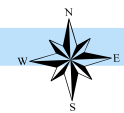
 Cemeteries and Churchyards



Open Space Study

Scale: 1:1,000



Map Produced on: 15/05/2019

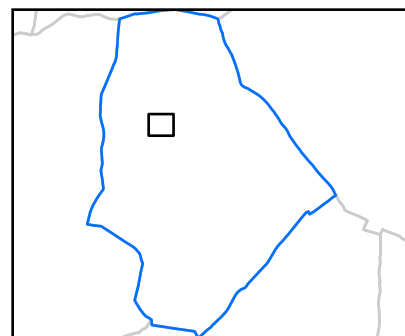




Gipping  
Open Space Provision

Legend

-  Parish Boundary
- Open Space Typology
-  Cemeteries and Churchyards



Open Space Study

Scale: 1:1,000

Map Produced on: 15/05/2019

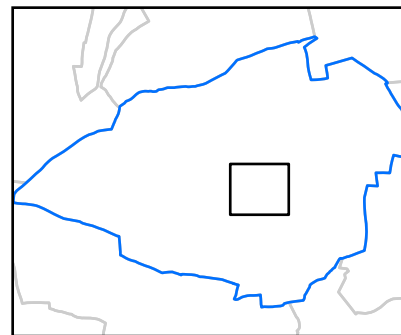




Gislingham  
Open Space Provision

Legend


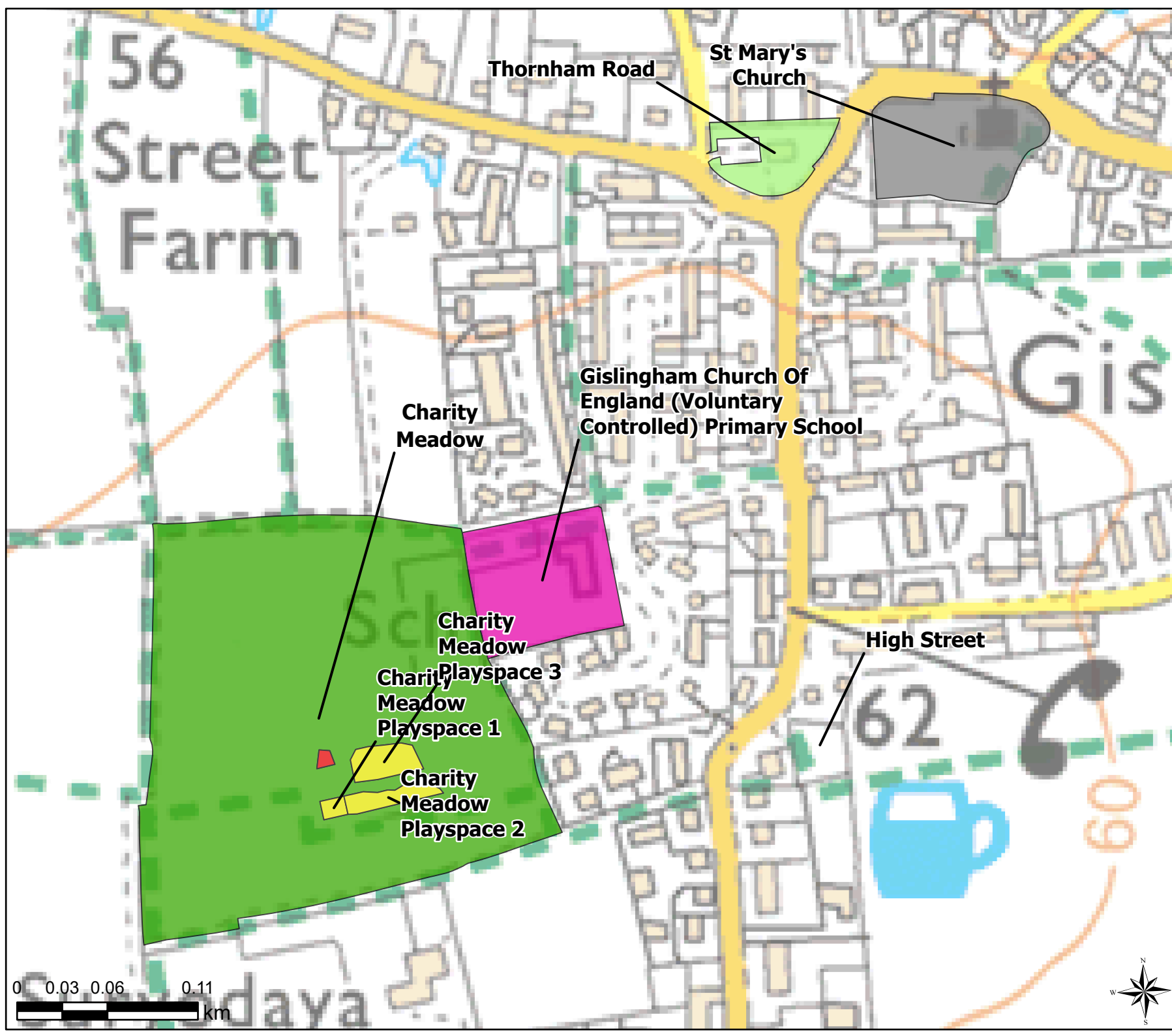
- Parish Boundary
- Open Space
- Typology
- Amenity Greenspace
- Cemeteries and Churchyards
- Education
- Parks and Recreation Grounds
- Play (Child)
- Play (Youth)

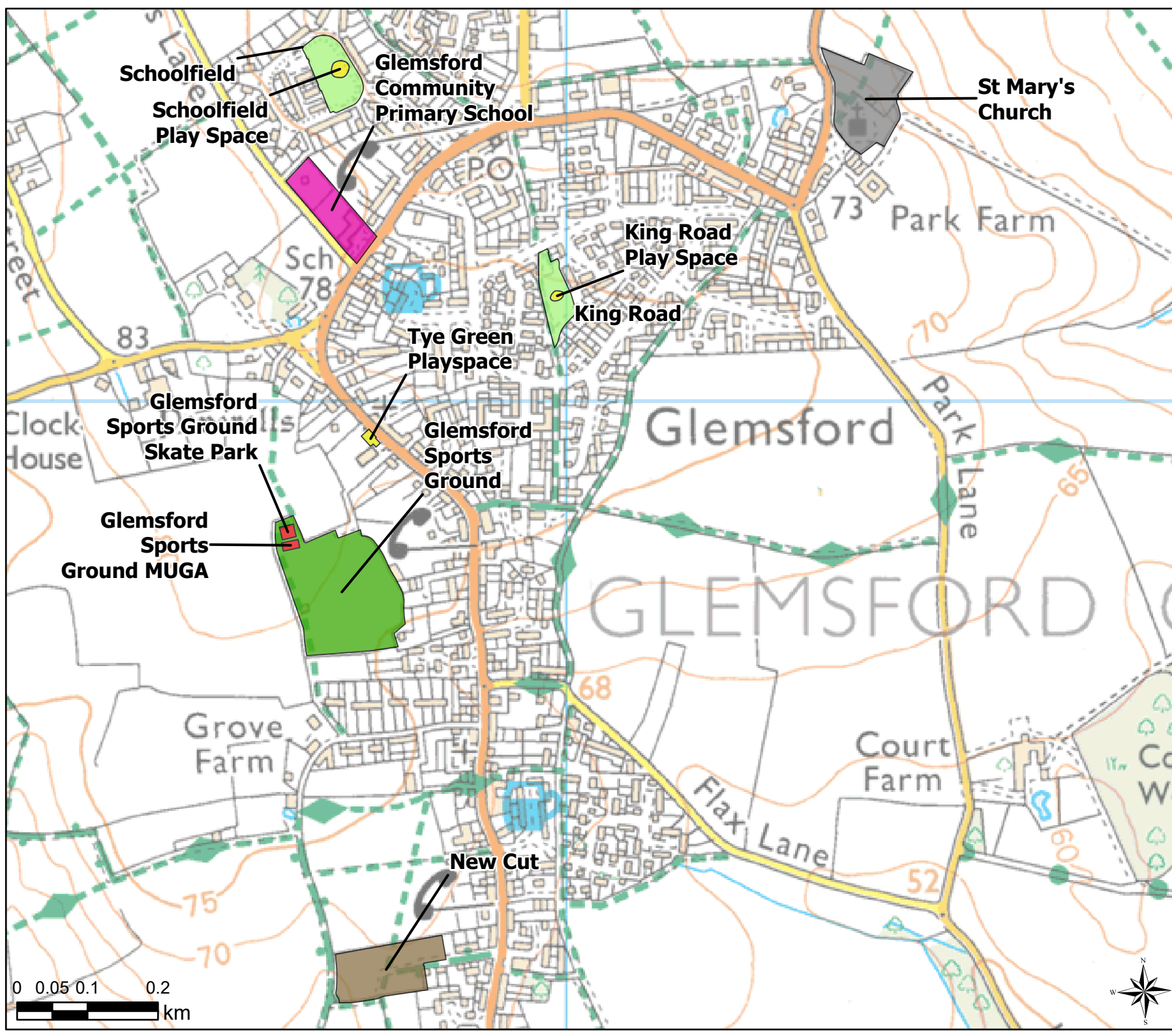


Open Space Study

Scale: 1:3,000

Map Produced on: 15/05/2019

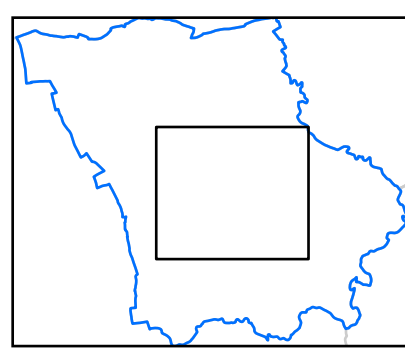




**Glemsford  
Open Space Provision**

**Legend**

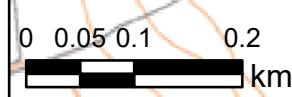
- Parish Boundary
- Open Space Typology
  - Accessible Natural Green Space
  - Amenity Greenspace
  - Cemeteries and Churchyards
  - Education
  - Parks and Recreation Grounds
  - Play (Child)
  - Play (Youth)



Open Space Study

Scale: 1:7,000

Map Produced on: 15/05/2019




Gosbeck  
Open Space Provision

Legend

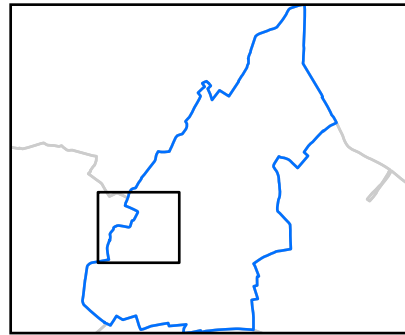
 Parish Boundary

Open Space

Typology

 Cemeteries and Churchyards

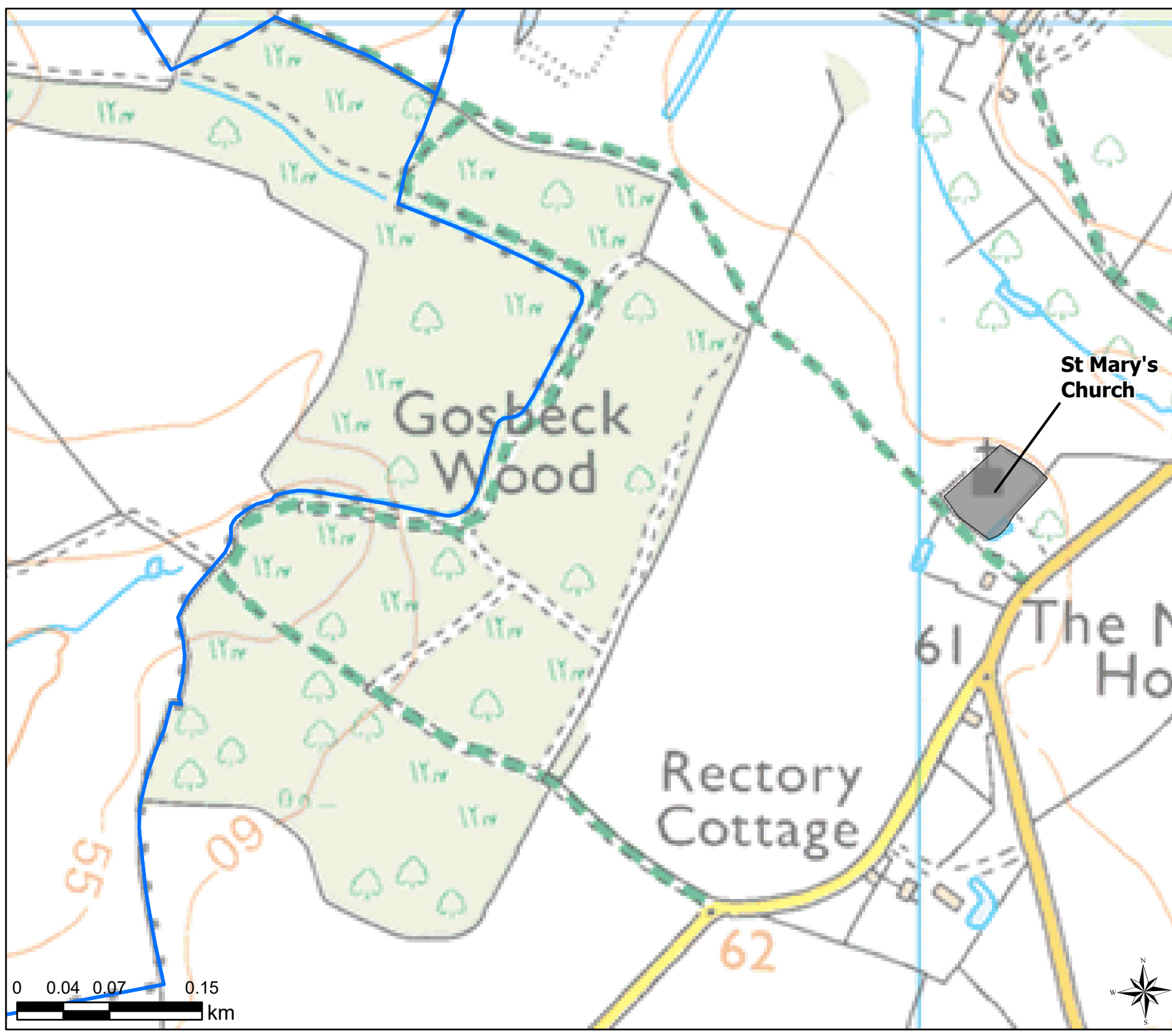
St Mary's  
Church



Open Space Study

Scale: 1:4,000

Map Produced on: 15/05/2019






Great Ashfield  
Open Space Provision

Legend

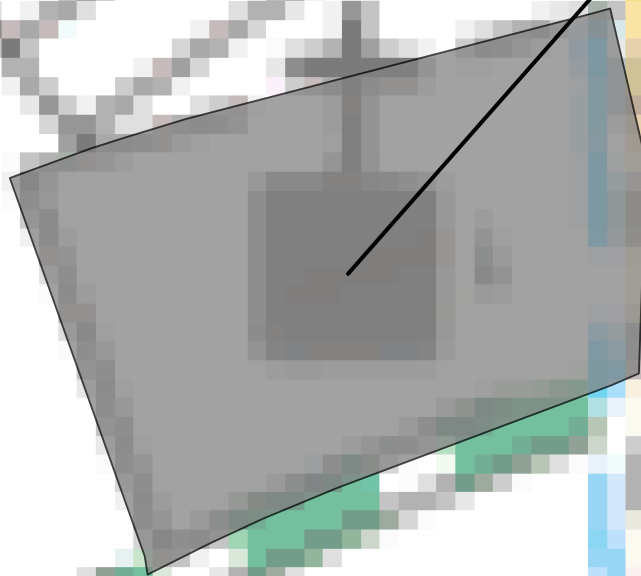
 Parish Boundary

Open Space

Typology

 Cemeteries and Churchyards

All Saints'  
Church

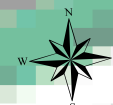


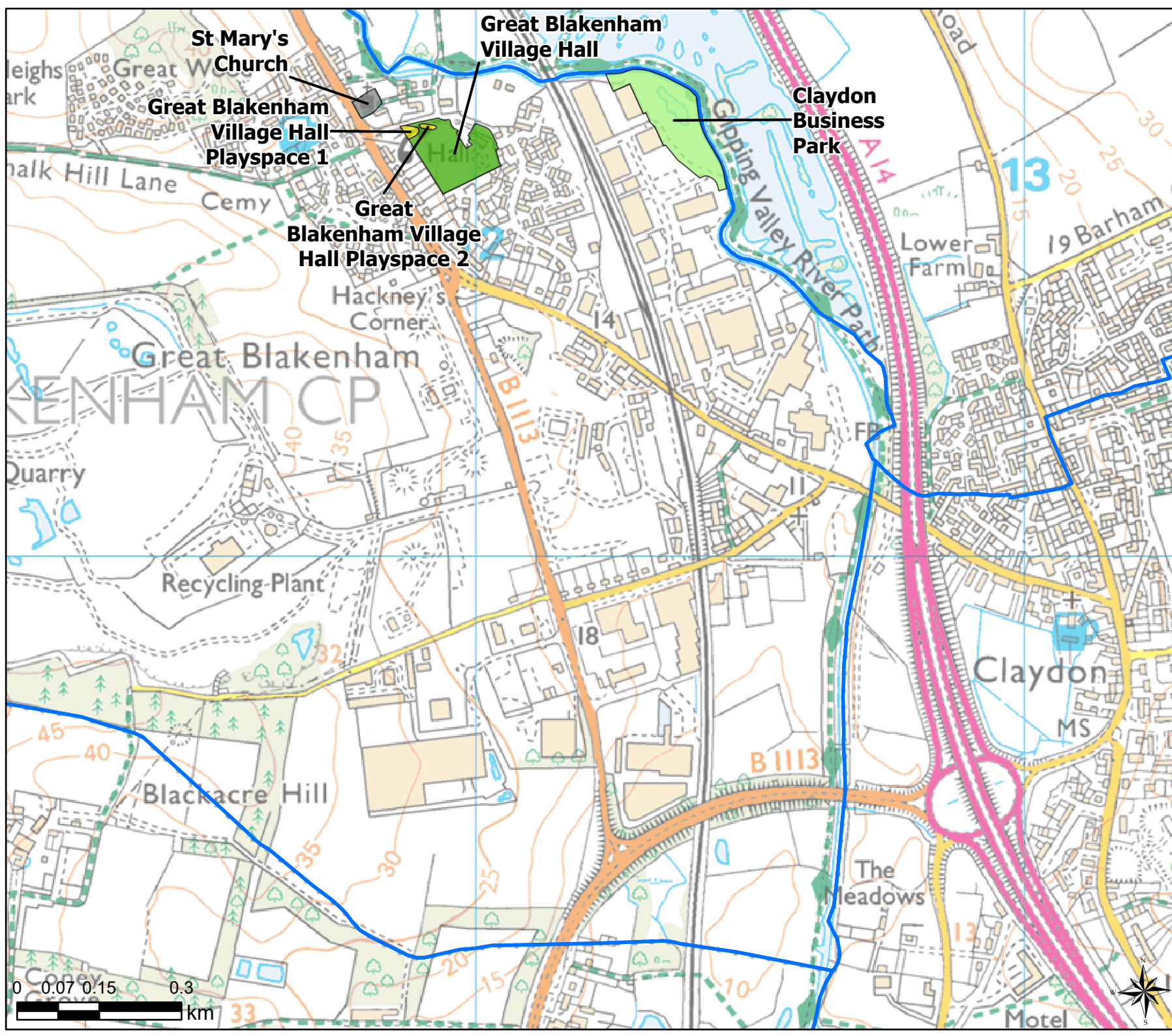
Open Space Study

Scale: 1:1,000

Map Produced on: 15/05/2019

0 0.01 0.01 0.03  
 km

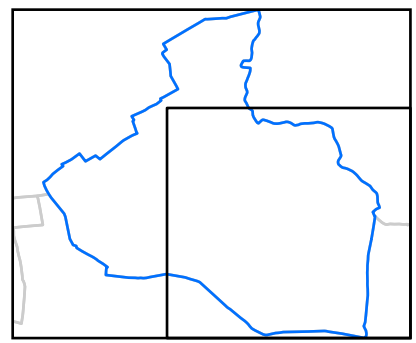




Great Blakenham  
Open Space Provision

**Legend**


- Parish Boundary
- Open Space Typology
  - Amenity Greenspace
  - Cemeteries and Churchyards
  - Parks and Recreation Grounds
  - Play (Child)



Open Space Study

Scale: 1:9,000

Map Produced on: 15/05/2019




Great Bricett  
Open Space Provision

Legend

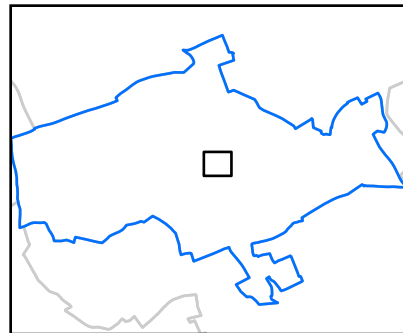
 Parish Boundary

Open Space

Typology

 Cemeteries and Churchyards


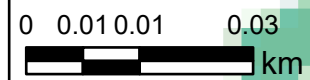
**St Mary and  
St Lawrence's  
Church**



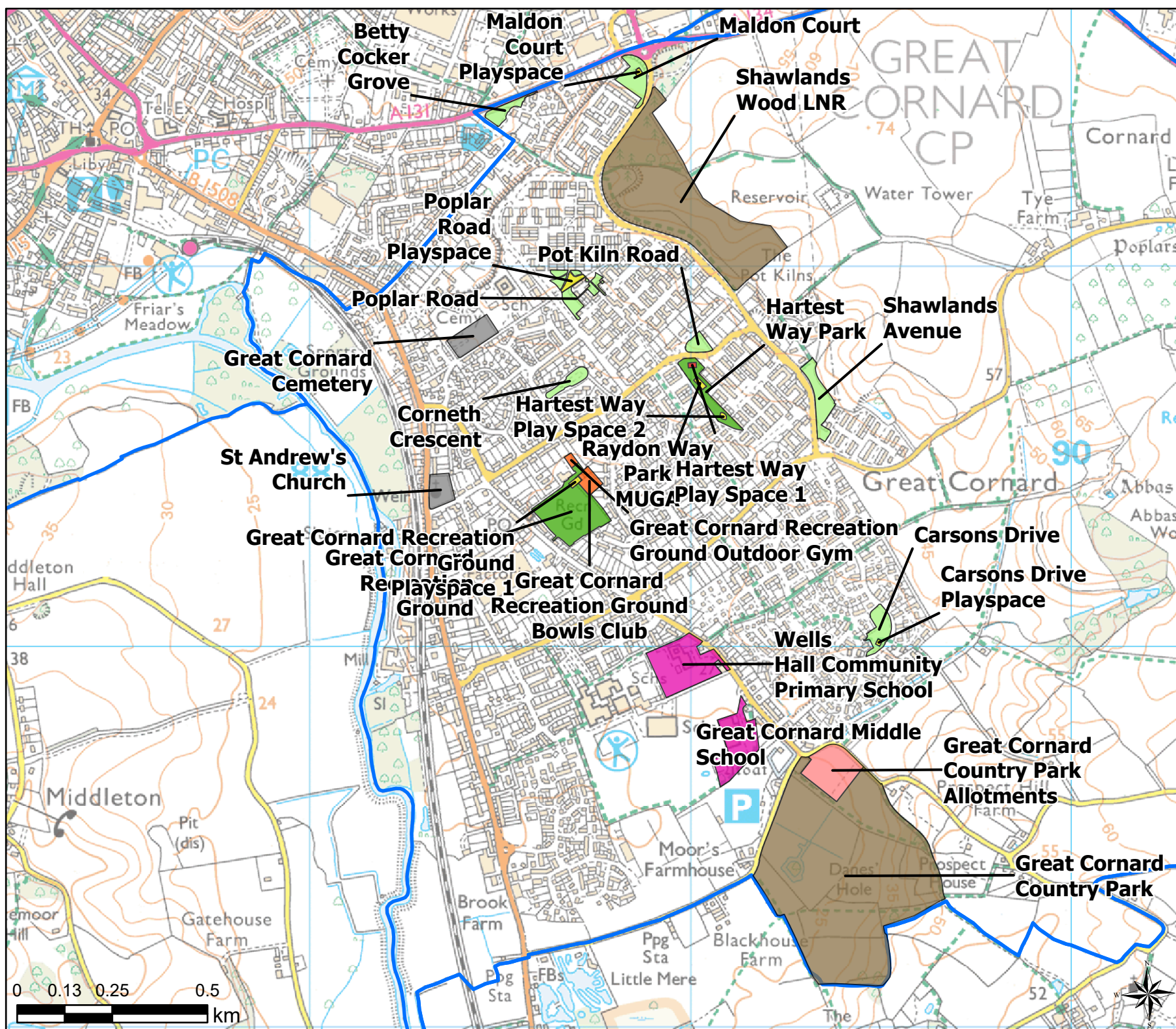
Open Space Study

Scale: 1:1,000

Map Produced on: 15/05/2019

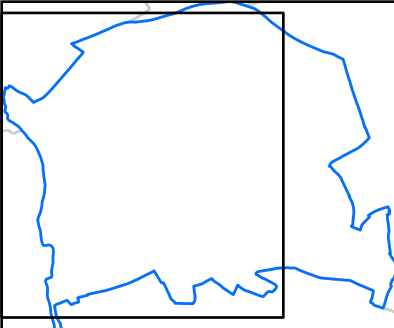






**Great Cornard  
Open Space Provision**

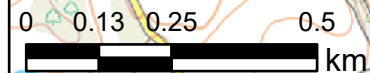
- Legend**
- Parish Boundary
  - Open Space Typology**
  - Accessible Natural Green Space
  - Allotments
  - Amenity Greenspace
  - Cemeteries and Churchyards
  - Education
  - Outdoor Sport (Fixed)
  - Parks and Recreation Grounds
  - Play (Child)
  - Play (Youth)



Open Space Study

Scale: 1:13,000








Map Produced on: 15/05/2019

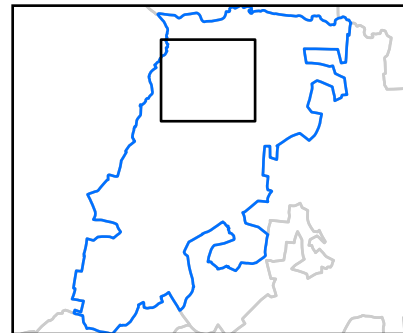




Great Finborough  
Open Space Provision

Legend

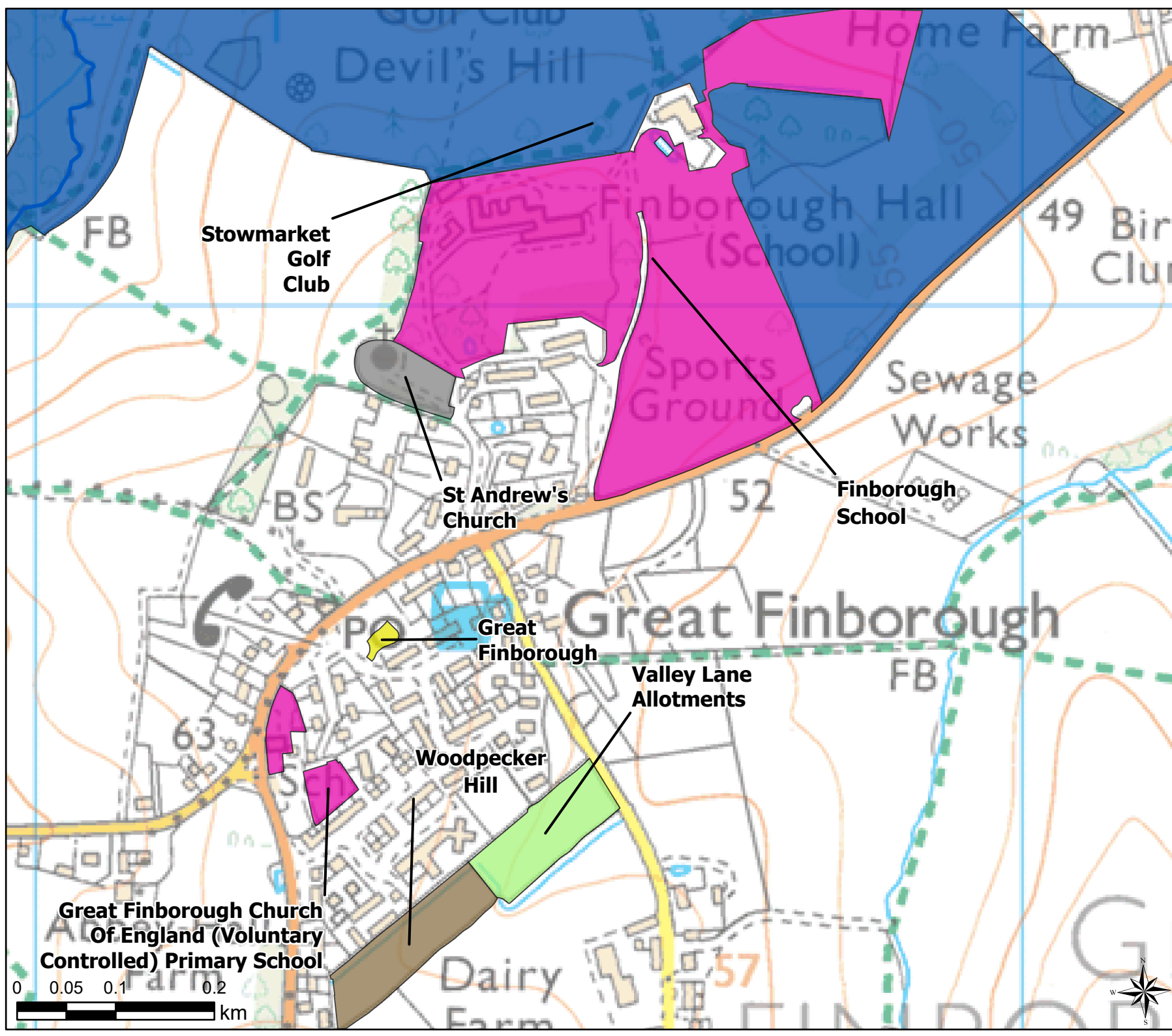
-  Parish Boundary
- Open Space
- Typology
-  Accessible Natural Green Space
-  Amenity Greenspace
-  Cemeteries and Churchyards
-  Education
-  Play (Child)
-  Sports Club Space



Open Space Study

Scale: 1:5,000

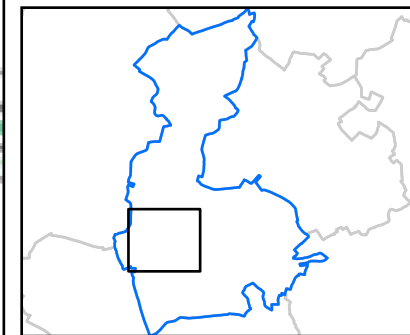
Map Produced on: 15/05/2019



Great Waldingfield  
Open Space Provision

Legend

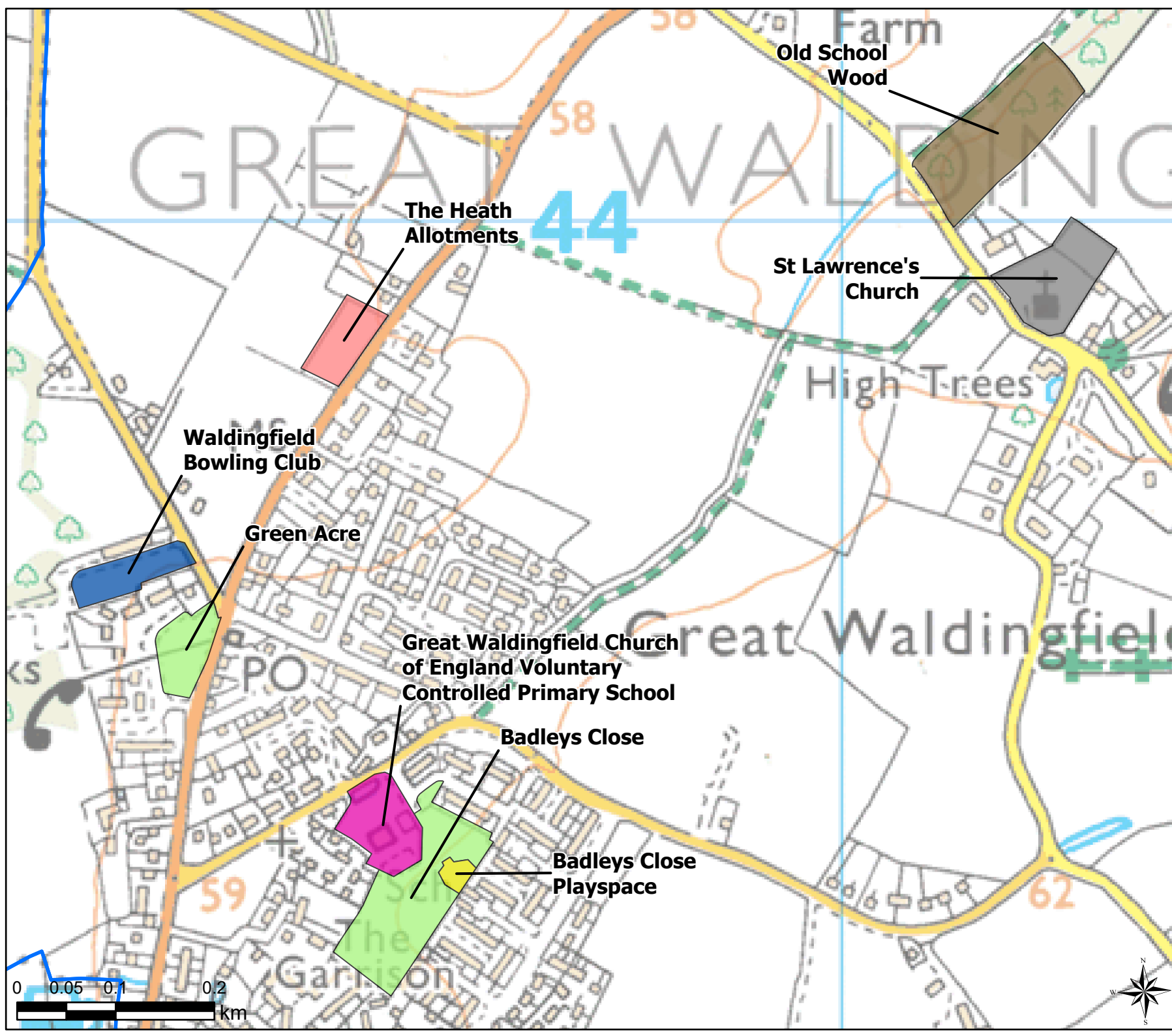
- Parish Boundary
- Open Space Typology
  - Accessible Natural Green Space
  - Allotments
  - Amenity Greenspace
  - Cemeteries and Churchyards
  - Education
  - Play (Child)
  - Sports Club Space



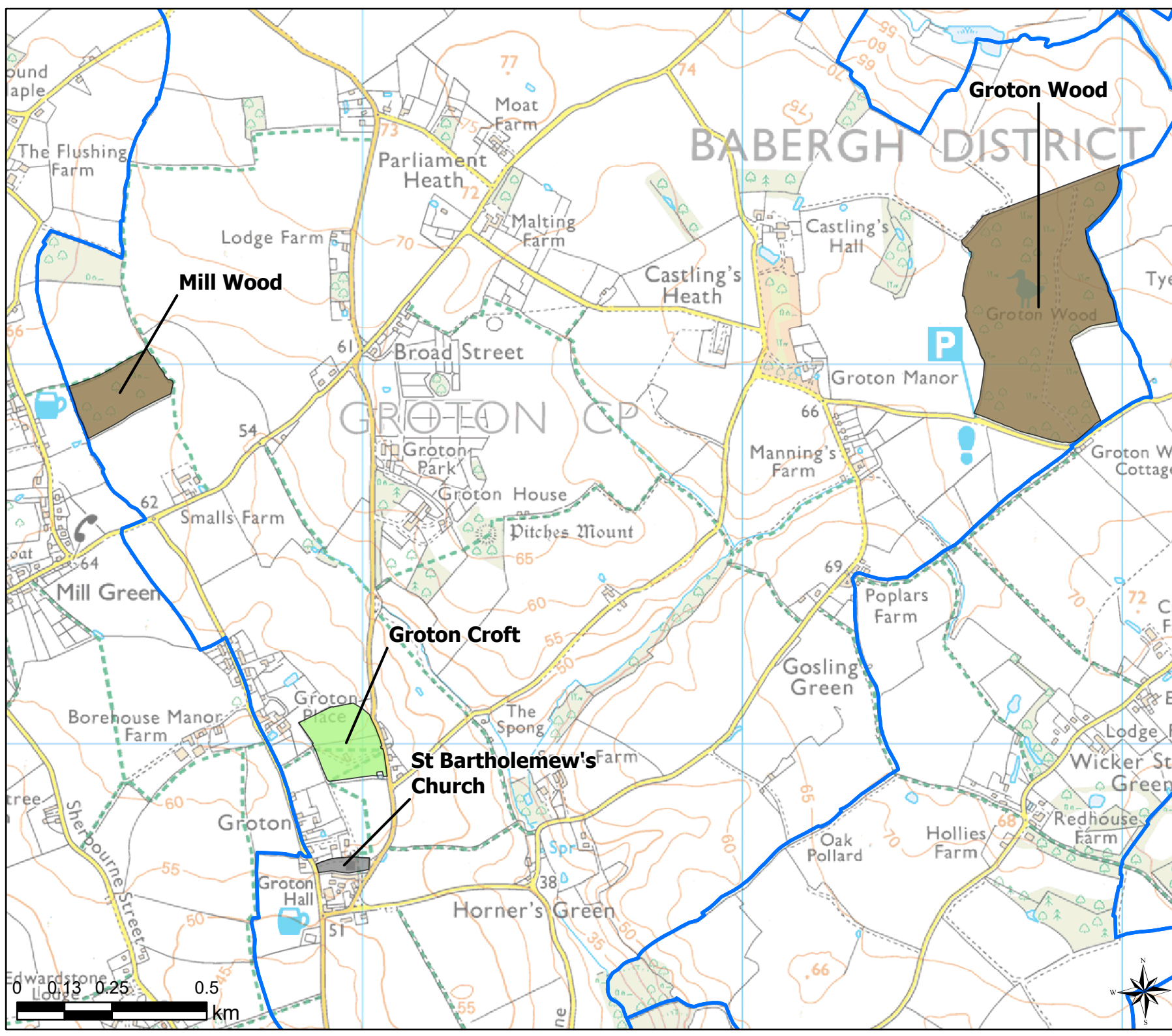
Open Space Study

Scale: 1:5,000

Map Produced on: 15/05/2019



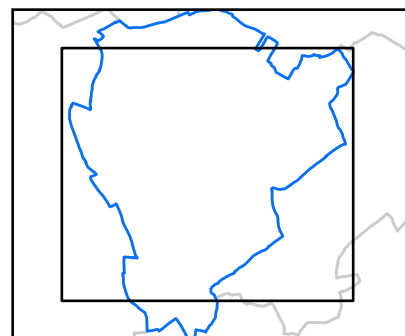




Groton  
Open Space Provision

Legend

- Parish Boundary
- Open Space Typology
  - Accessible Natural Green Space
  - Amenity Greenspace
  - Cemeteries and Churchyards



Open Space Study

Scale: 1:13,000

Map Produced on: 15/05/2019

